

Freeways	Other Major Thoroughfares
Existing	Existing
Needs Improvement	Needs Improvement
Recommended	Recommended
Expressways	Minor Thoroughfares
Existing	Existing
Needs Improvement	Needs Improvement
Recommended	Recommended
Boulevards	Existing Interchange
Existing	Proposed Interchange
Needs Improvement	Interchange Needs Improvement
Recommended	Existing Grade Separation
	Proposed Grade Separation

0 1 2 4 6 Miles

Sheet 2 of 5

Base map date: February 19, 2020

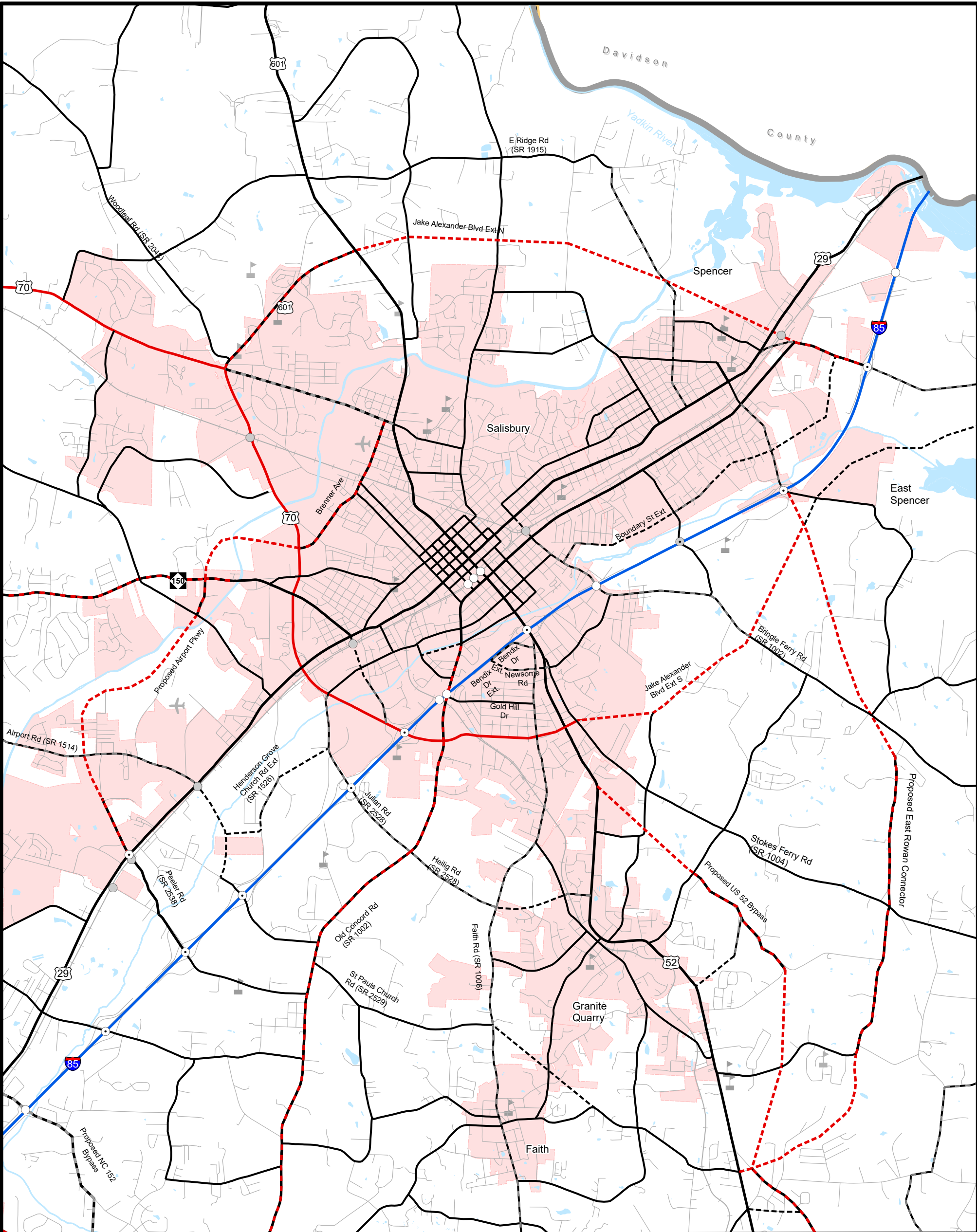
Refer to CTP document for more details

Highway Map
Cabarrus-Rowan
MPO
AMENDED
DRAFT

Cabarrus Rowan Metropolitan
 Planning Organization
 North Carolina

Comprehensive
Transportation Plan

Plan date: September 26, 2016
 Revision date: March 26, 2019
 Revision 2 date: March 10, 2020



Freeways	Other Major Thoroughfares
Existing	Existing
Needs Improvement	Needs Improvement
Recommended	Recommended
Expressways	Minor Thoroughfares
Existing	Existing
Needs Improvement	Needs Improvement
Recommended	Recommended
Boulevards	Existing Interchange
Existing	Proposed Interchange
Needs Improvement	Interchange Needs Improvement
Recommended	Existing Grade Separation
	Proposed Grade Separation

Miles
0 0.5 1 2

DRAFT

Sheet 2A of 5

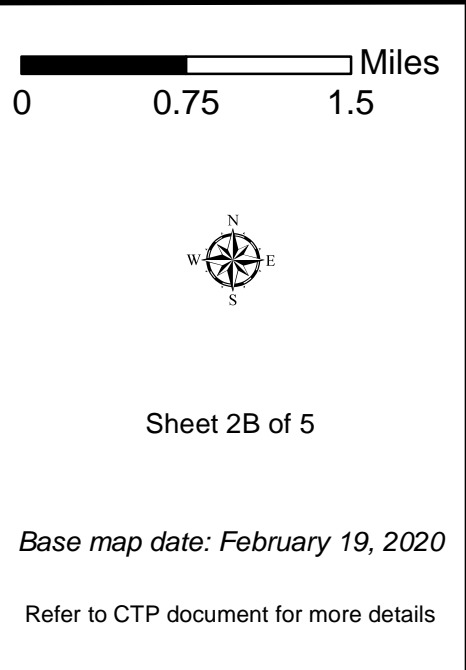
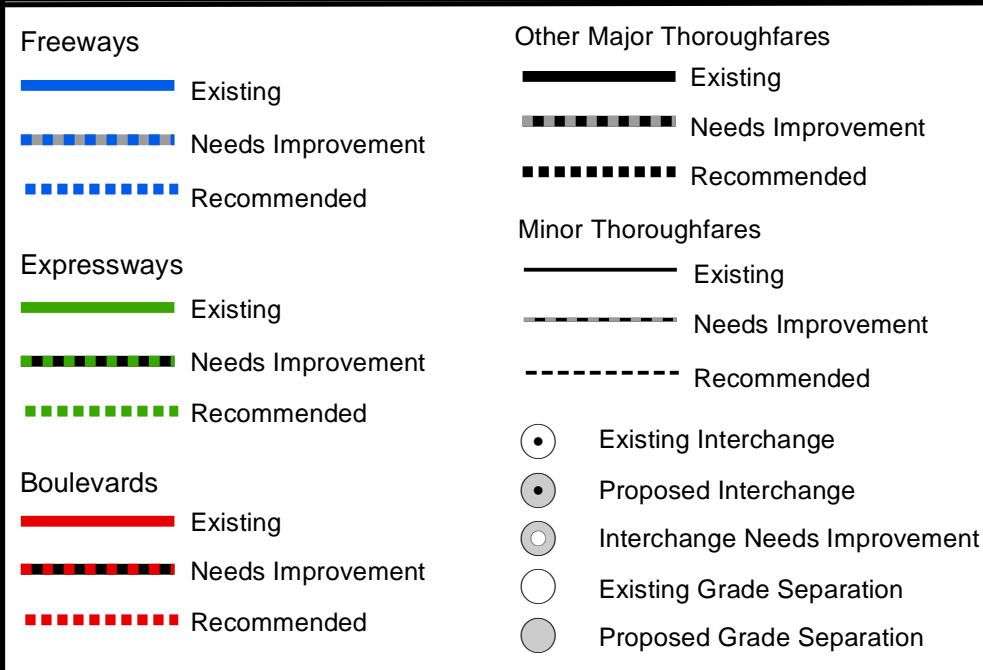
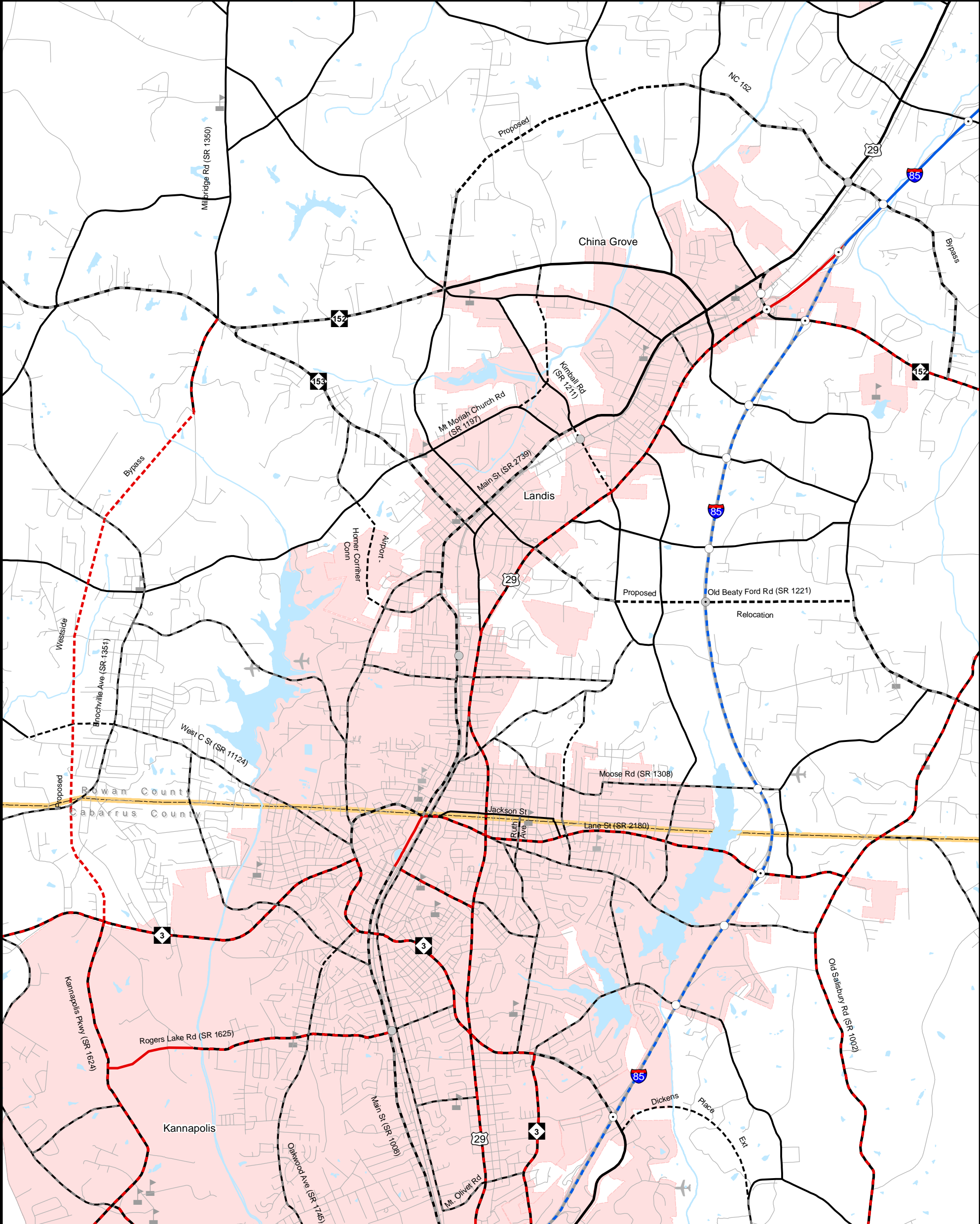
Base map date: February 19, 2020

Refer to CTP document for more details

**Highway Map
Inset A
Cabarrus-Rowan
MPO
AMENDED**

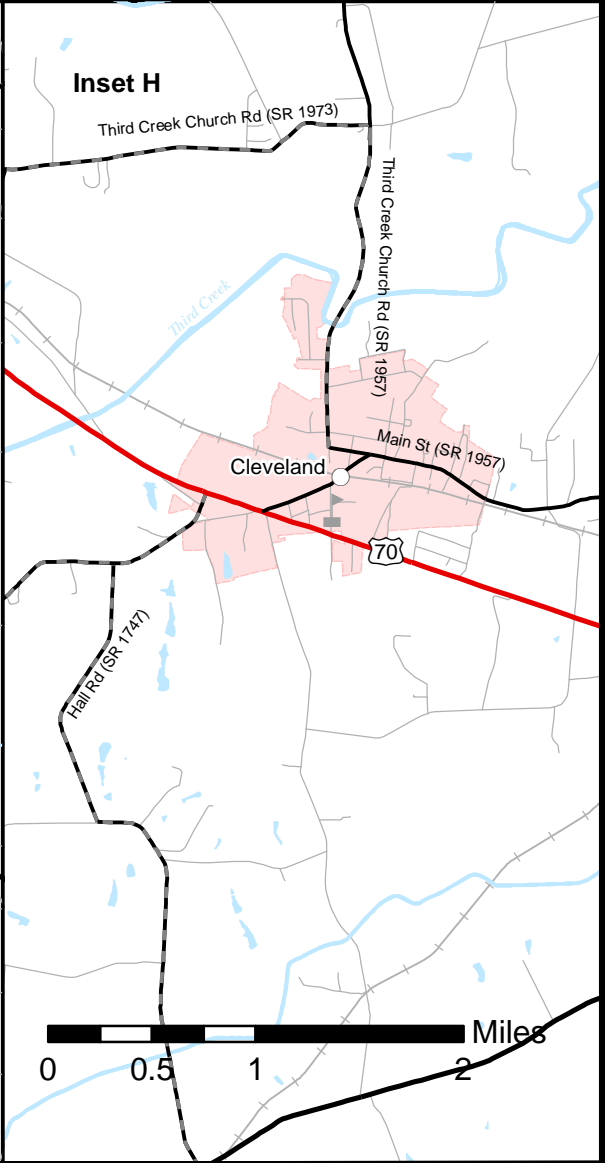
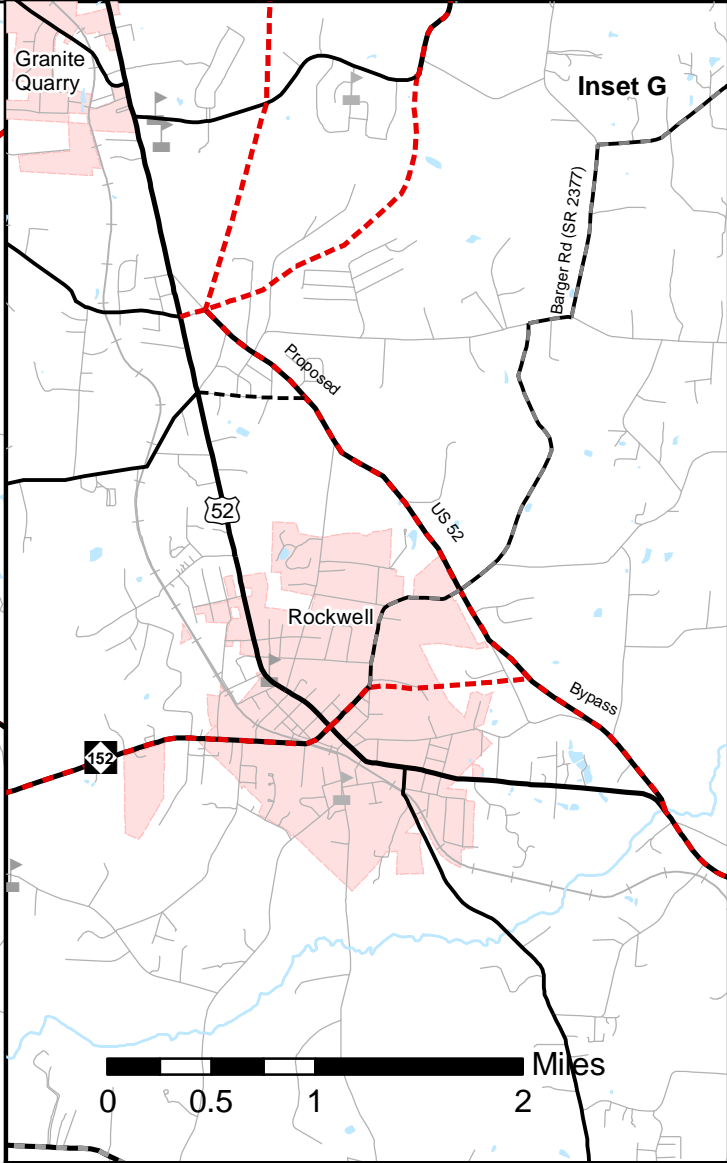
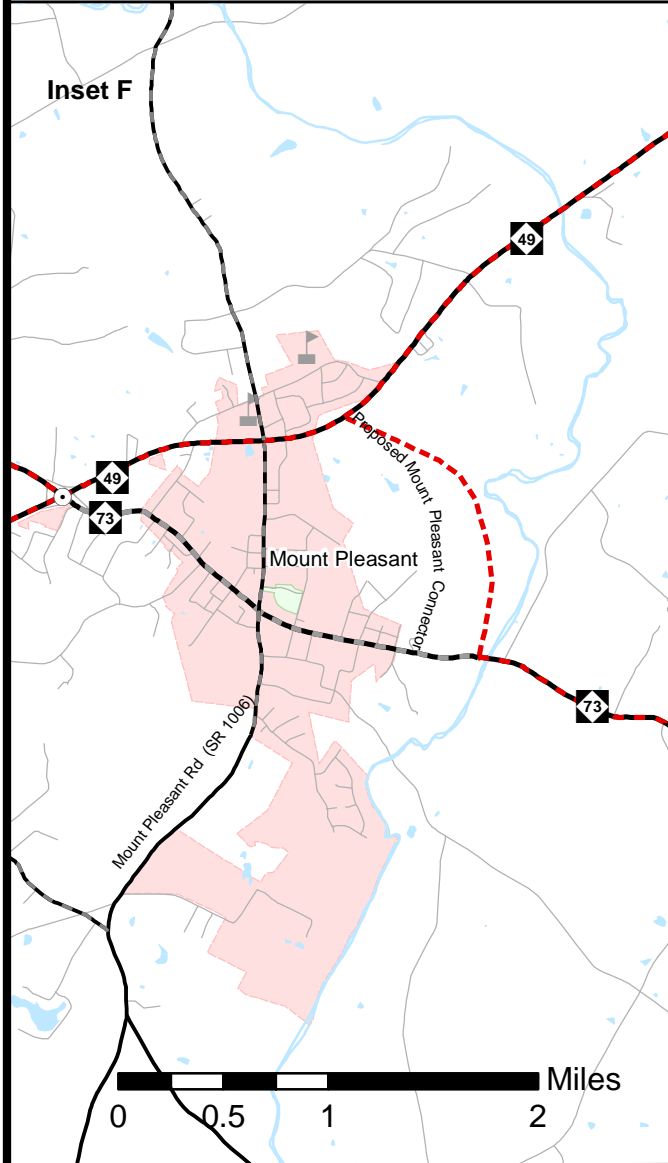
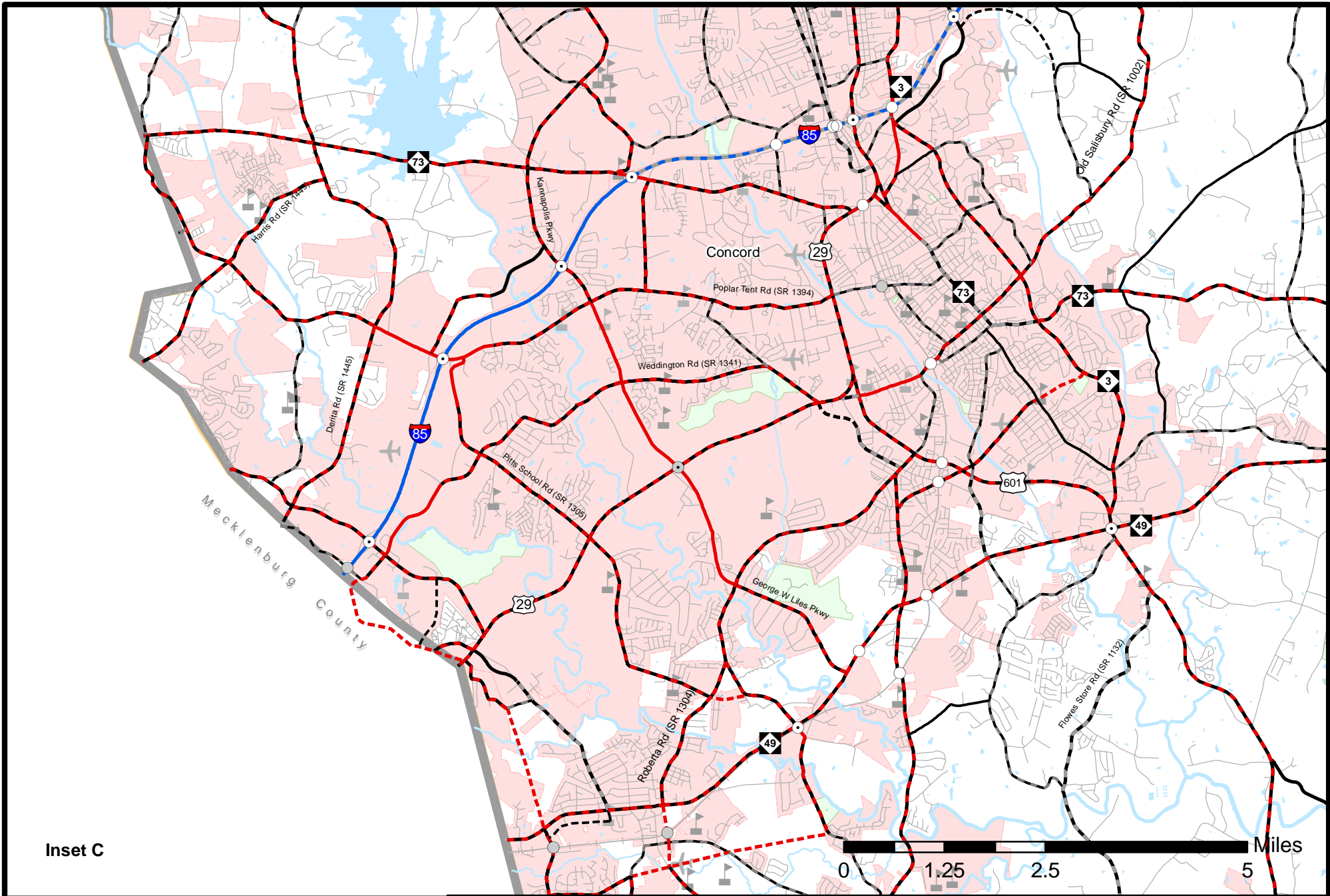
**Cabarrus Rowan Metropolitan
Planning Organization
North Carolina
Comprehensive
Transportation Plan**

Plan date: September 26, 2016
Revision date: March 26, 2019
Revision 2 date: March 10, 2020



**Highway Map
Inset B
Cabarrus-Rowan
MPO
AMENDED
Cabarrus Rowan Metropolitan
Planning Organization
North Carolina
Comprehensive
Transportation Plan**

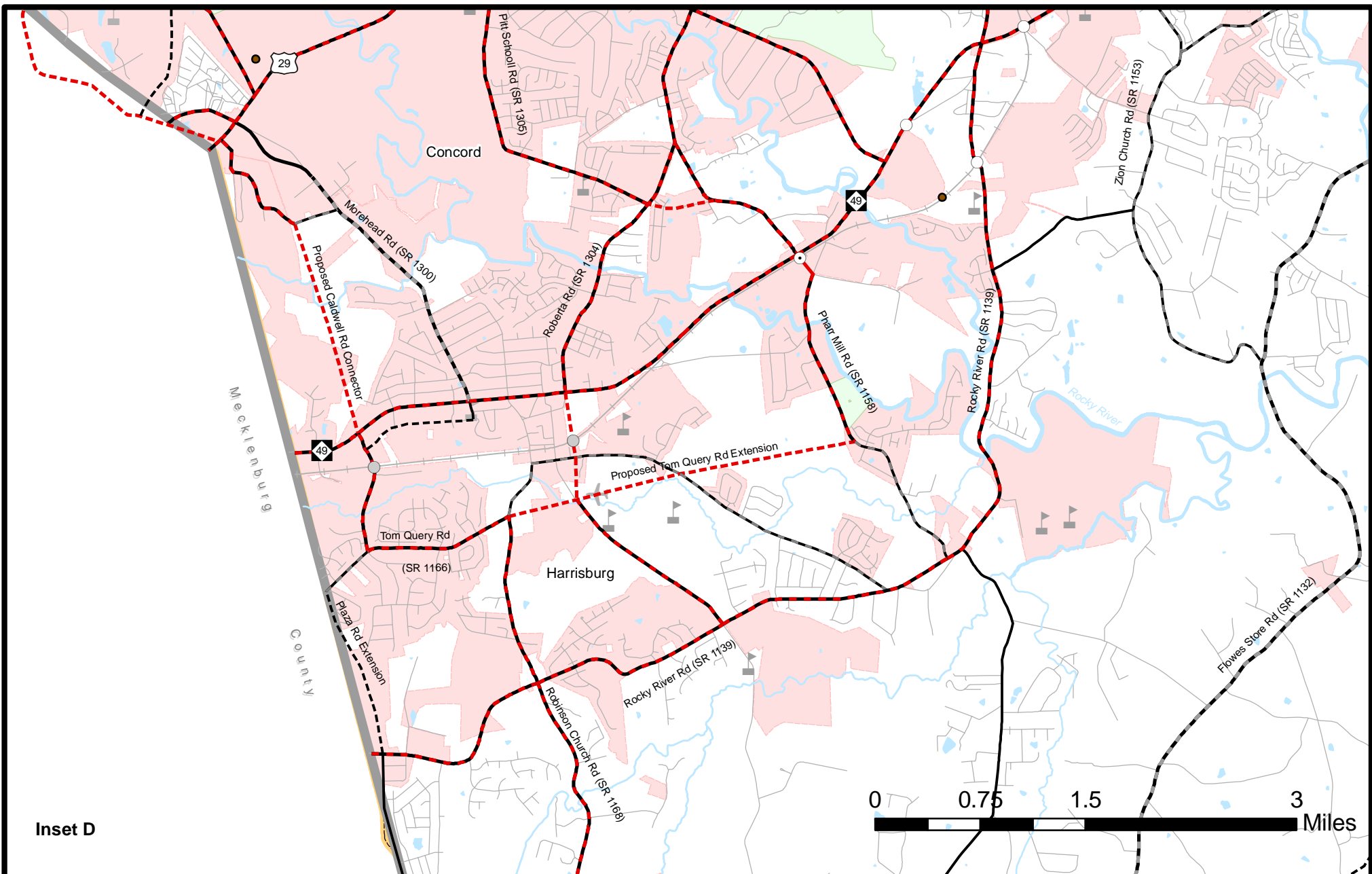
Plan date: September 26, 2016
Revision date: March 26, 2019
Revision 2 date: March 10, 2020



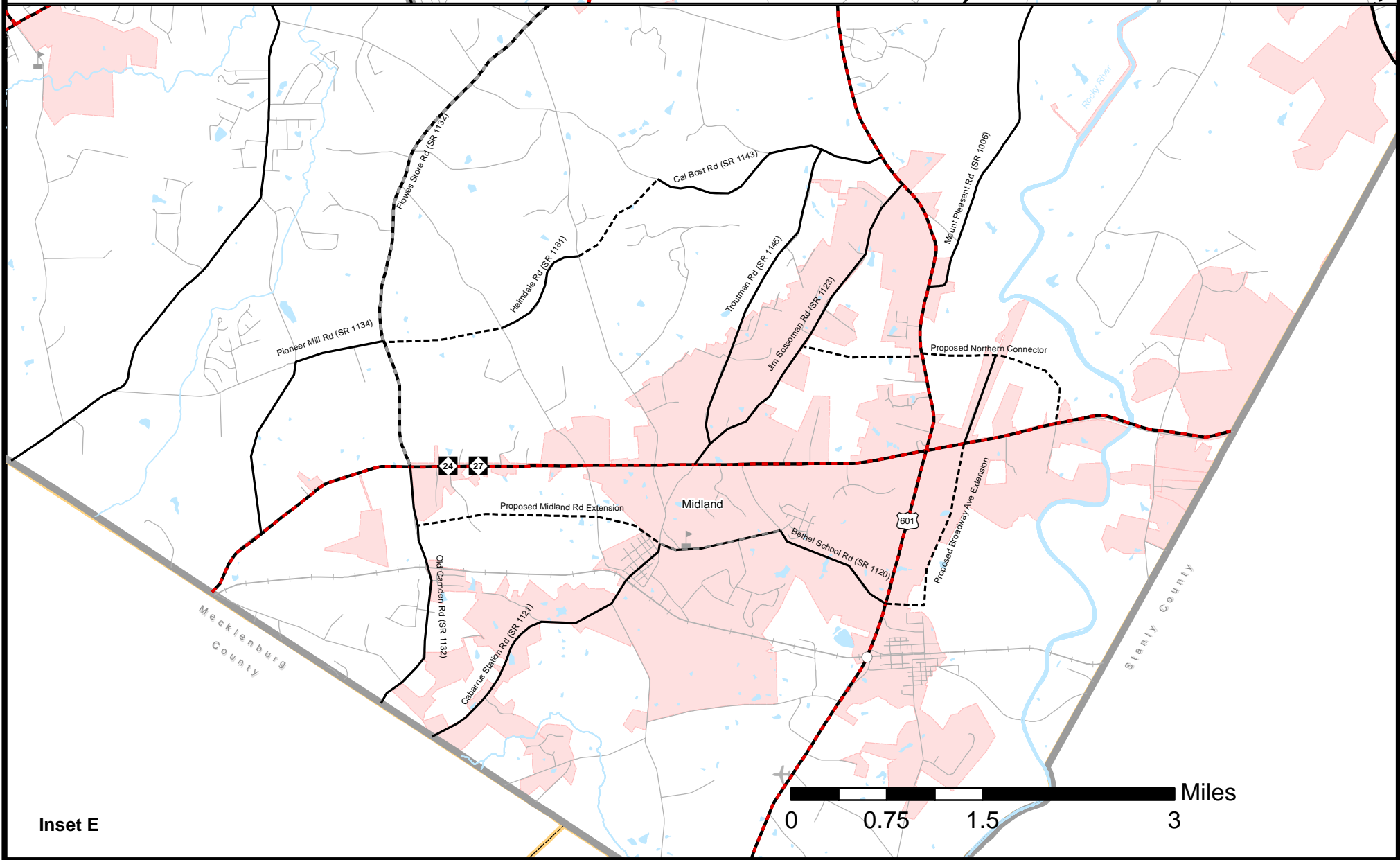
Freeways	Other Major Thoroughfares
Existing	Existing
Needs Improvement	Needs Improvement
Recommended	Recommended
Expressways	Minor Thoroughfares
Existing	Existing
Needs Improvement	Needs Improvement
Recommended	Recommended
Boulevards	Existing Interchange
Existing	Proposed Interchange
Needs Improvement	Interchange Needs Improvement
Recommended	Existing Grade Separation
	Proposed Grade Separation

Sheet 2C
 Base map date: February 19, 2020
 Refer to CTP document for more details

Highway Map
Insets C, F, G, & H
Cabarrus-Rowan
MPO
AMENDED
 Cabarrus Rowan Metropolitan
 Planning Organization
 North Carolina
Comprehensive
Transportation Plan
 Plan date: September 26, 2016
 Revision date: March 26, 2019
 Revision 2 date: March 10, 2020



Inset D



Inset E

Freeways	Other Major Thoroughfares
Existing	Existing
Needs Improvement	Needs Improvement
Recommended	Recommended
Expressways	Minor Thoroughfares
Existing	Existing
Needs Improvement	Needs Improvement
Recommended	Recommended
Boulevards	Existing Interchange
Existing	Proposed Interchange
Needs Improvement	Interchange Needs Improvement
Recommended	Existing Grade Separation
	Proposed Grade Separation

Sheet 2D of 5
 Base map date: February 19, 2020
 Refer to CTP document for more details

Highway Map
Insets D & E
Cabarrus-Rowan
MPO
AMENDED
 Cabarrus Rowan Metropolitan
 Planning Organization
 North Carolina
Comprehensive
Transportation Plan
 Plan date: September 26, 2016
 Revision date: March 26, 2019
 Revision 2 date: March 10, 2020