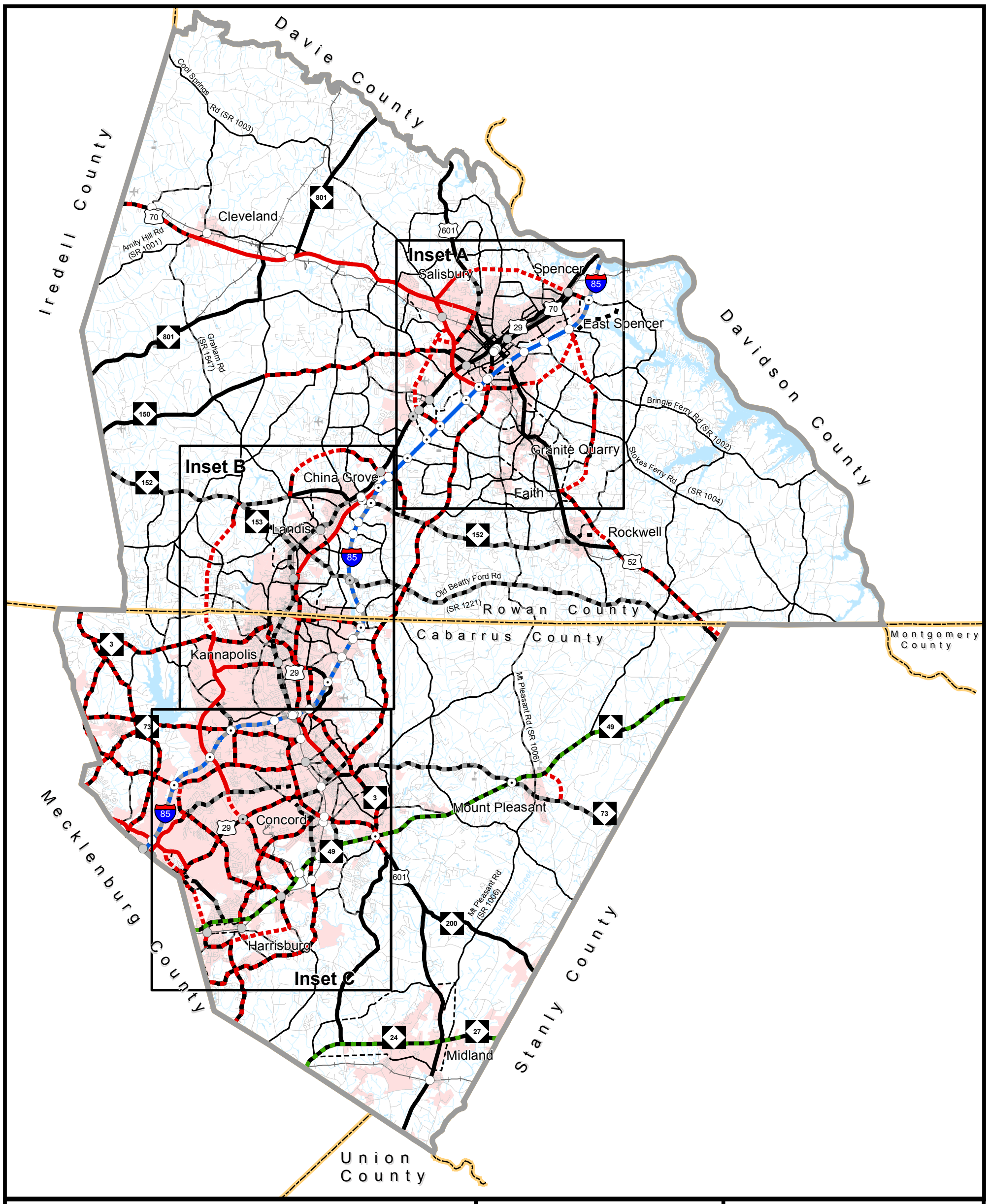

Freeways
- Existing
- Needs Improvement
- Recommended

Expressways
- Existing
- Needs Improvement
- Recommended

Boulevards
- Existing
- Needs Improvement
- Recommended

Other Major Thoroughfares
- Existing
- Needs Improvement
- Recommended

Minor Thoroughfares
- Existing
- Needs Improvement
- Recommended

- Existing Interchange
- Proposed Interchange
- Existing Grade Separation
- Proposed Grade Separation

0 1 2 4 6 8 Miles

N W E S

Sheet 2 of 5

Base map date: June 10, 2010

Refer to CTP document for more details

Highway Map

Cabarrus-Rowan MPO

Comprehensive Transportation Plan

Plan date: August 24, 2011

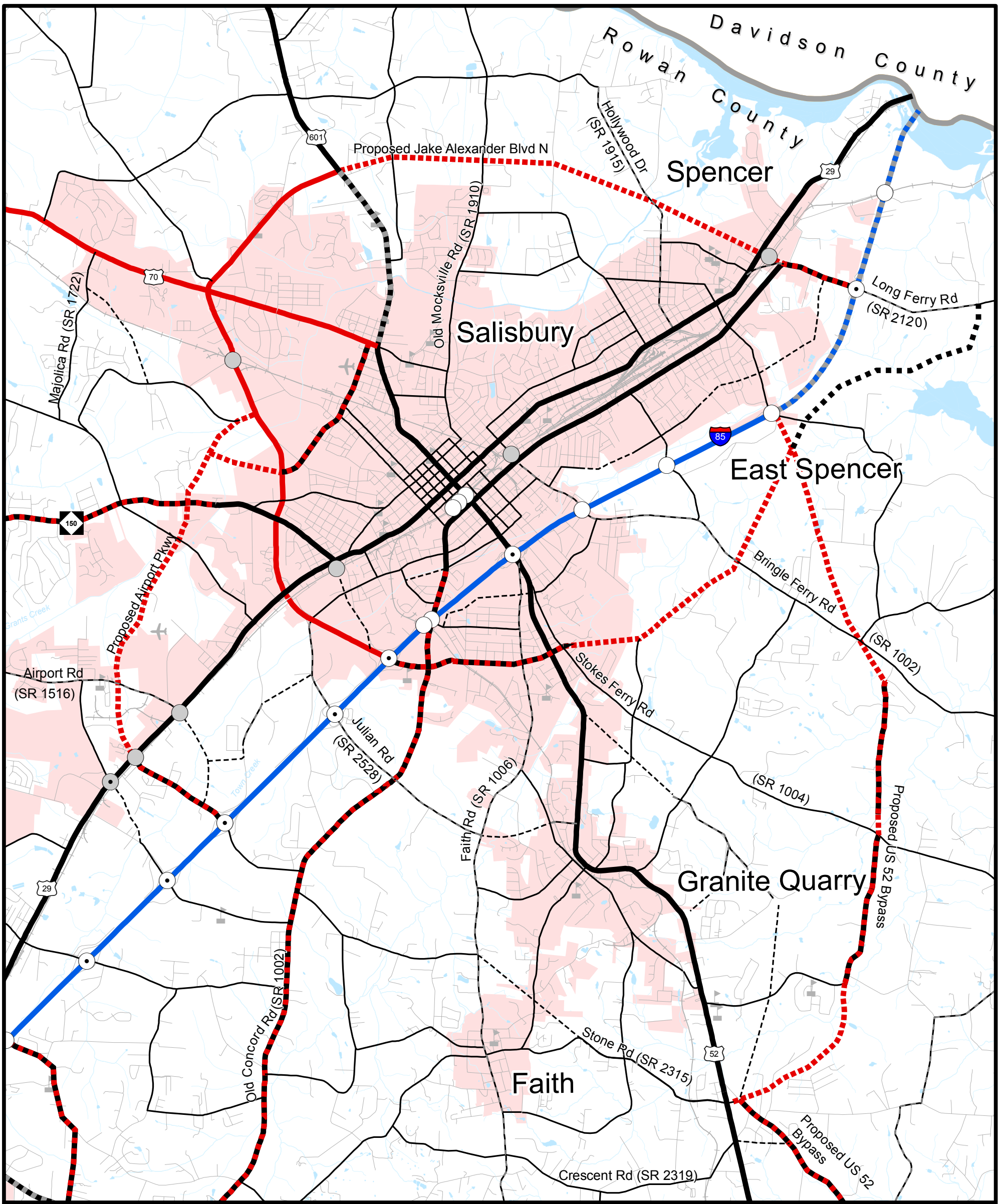

Freeways
- Existing
- Needs Improvement
- Recommended

Expressways
- Existing
- Needs Improvement
- Recommended

Boulevards
- Existing
- Needs Improvement
- Recommended

Other Major Thoroughfares
- Existing
- Needs Improvement
- Recommended

Minor Thoroughfares
- Existing
- Needs Improvement
- Recommended

- Existing Interchange
- Proposed Interchange
- Existing Grade Separation
- Proposed Grade Separation

Miles
0 0.25 0.5 1 1.5

N W E S

Sheet 2A of 5

Base map date: June 10, 2010

Refer to CTP document for more details

Highway Map

Inset A

Cabarrus-Rowan MPO

Comprehensive Transportation Plan

Plan date: August 24, 2011

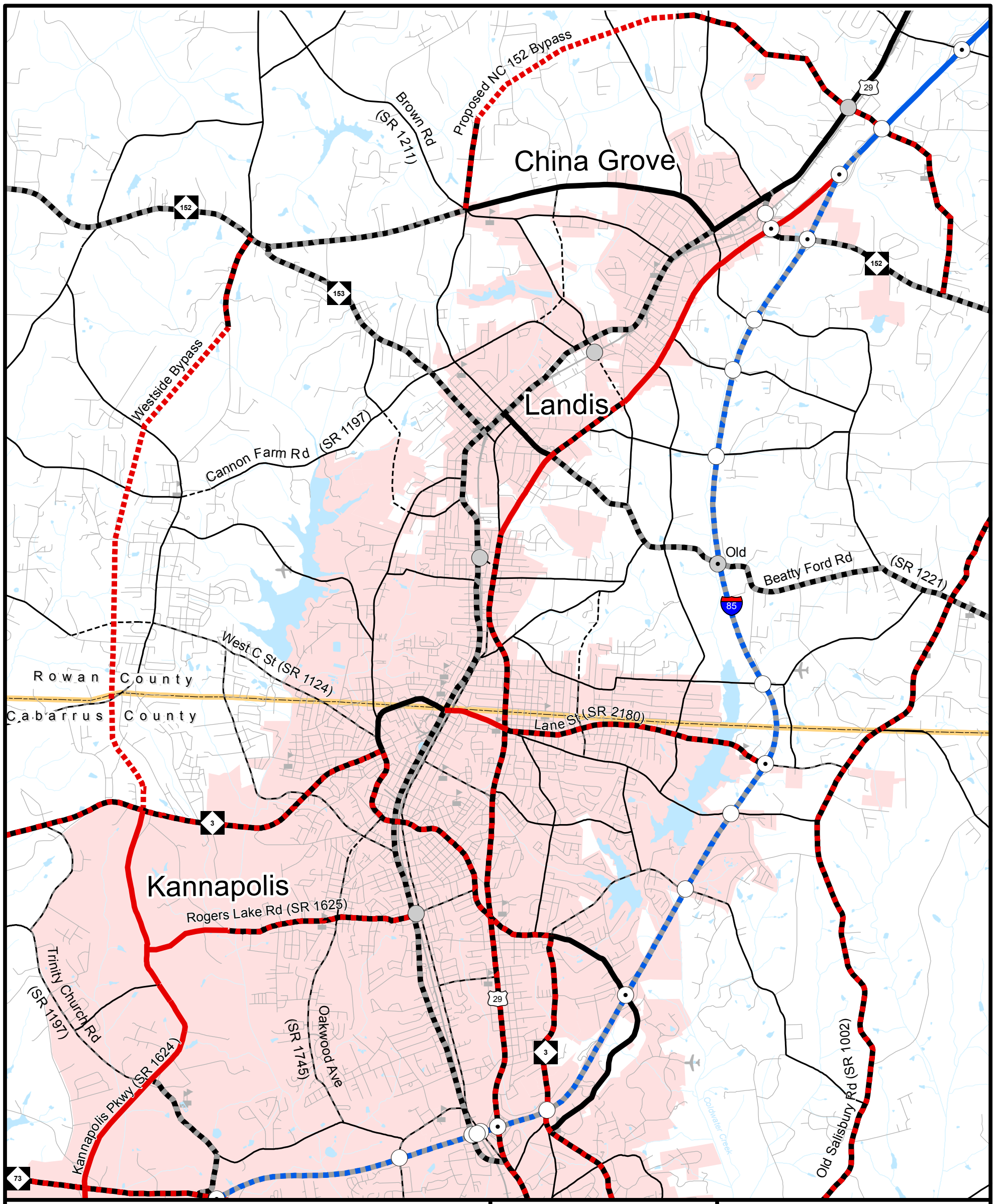

Freeways
- Existing
- Needs Improvement
- Recommended

Expressways
- Existing
- Needs Improvement
- Recommended

Boulevards
- Existing
- Needs Improvement
- Recommended

Other Major Thoroughfares
- Existing
- Needs Improvement
- Recommended

Minor Thoroughfares
- Existing
- Needs Improvement
- Recommended

- Existing Interchange
- Proposed Interchange
- Existing Grade Separation
- Proposed Grade Separation

Miles
0 0.25 0.5 1 1.5

N W E S

Sheet 2B of 5

Base map date: June 10, 2010

Refer to CTP document for more details

Highway Map

Inset B

Cabarrus-Rowan MPO

Comprehensive Transportation Plan

Plan date: August 24, 2011

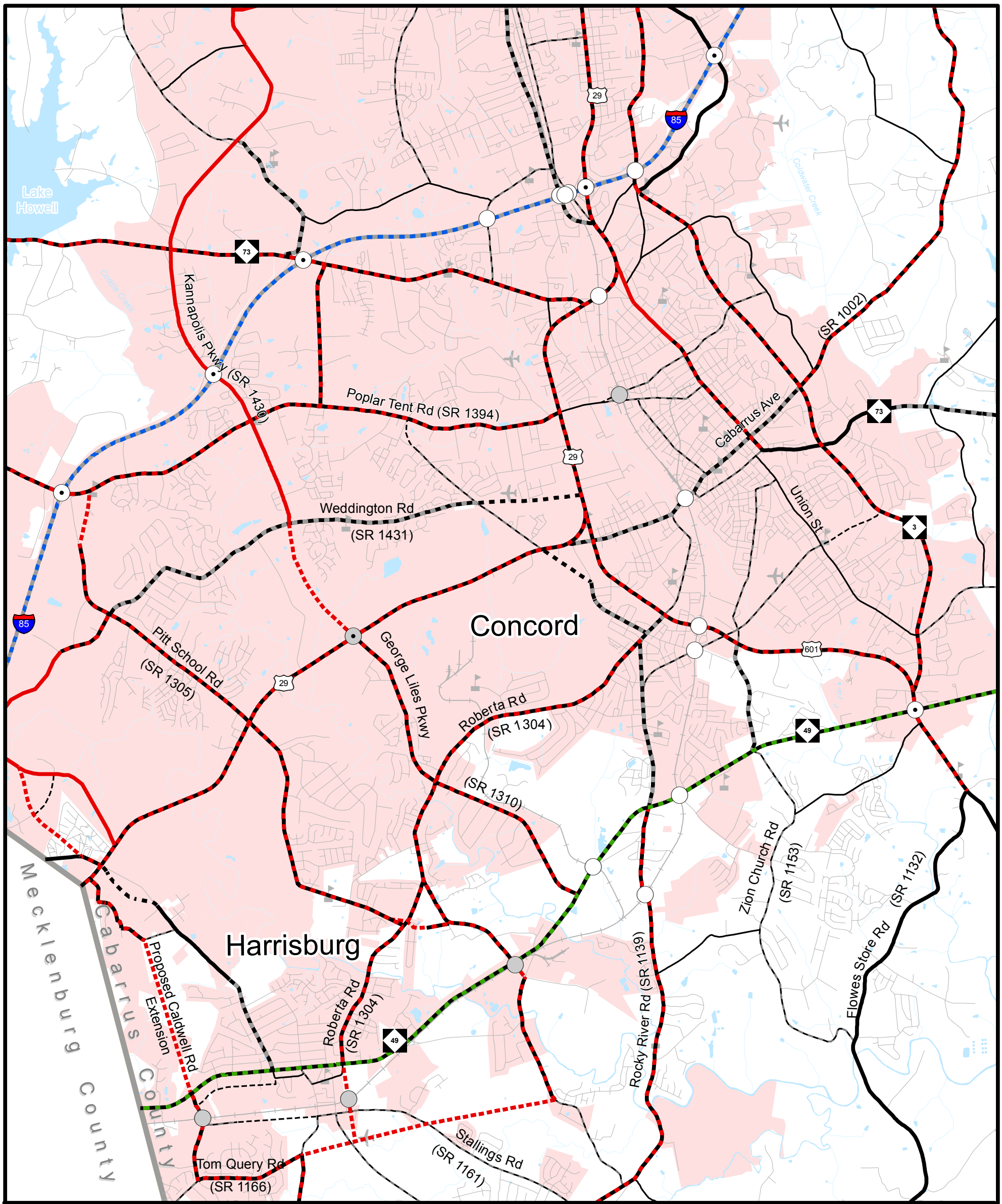

Freeways
- Existing
- Needs Improvement
- Recommended

Expressways
- Existing
- Needs Improvement
- Recommended

Boulevards
- Existing
- Needs Improvement
- Recommended

Other Major Thoroughfares
- Existing
- Needs Improvement
- Recommended

Minor Thoroughfares
- Existing
- Needs Improvement
- Recommended

- Existing Interchange
- Proposed Interchange
- Existing Grade Separation
- Proposed Grade Separation

Miles
0 0.25 0.5 1 1.5

N W E S

Sheet 2C of 5

Base map date: June 10, 2010

Refer to CTP document for more details

Highway Map

Inset C

Cabarrus-Rowan MPO

Comprehensive Transportation Plan

Plan date: August 24, 2011