

Pedestrian Map



Camden County North Carolina

Comprehensive Transportation Plan

Plan date: May, 2013

Sidewalks

- Existing
- Needs Improvement
- Recommended

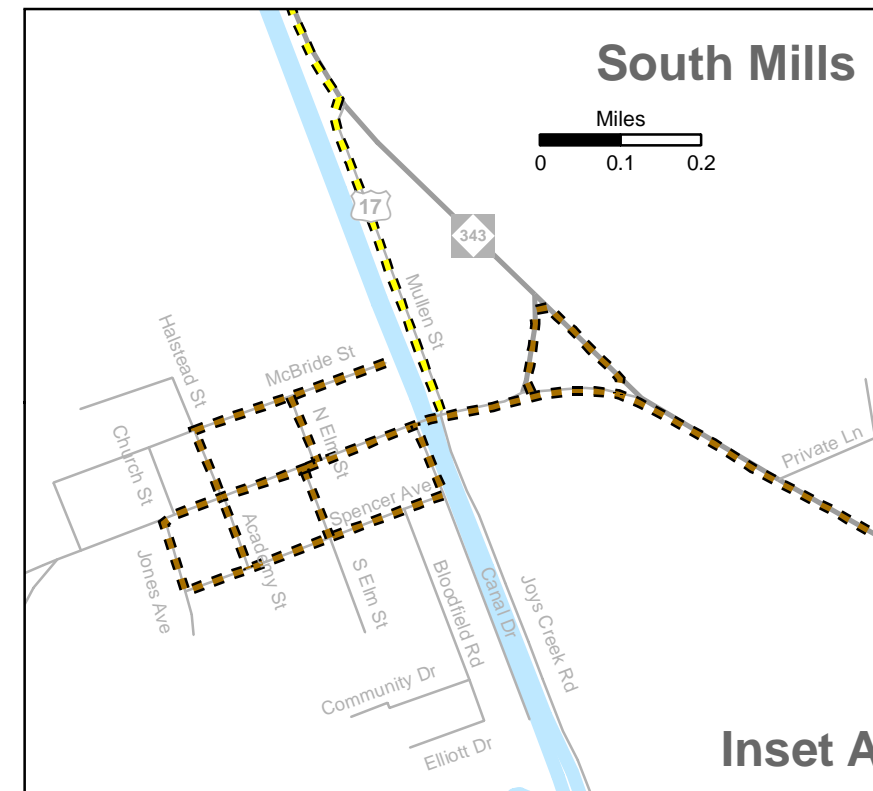

Off-road

- Existing
- Needs Improvement
- Recommended

Multi-Use Paths

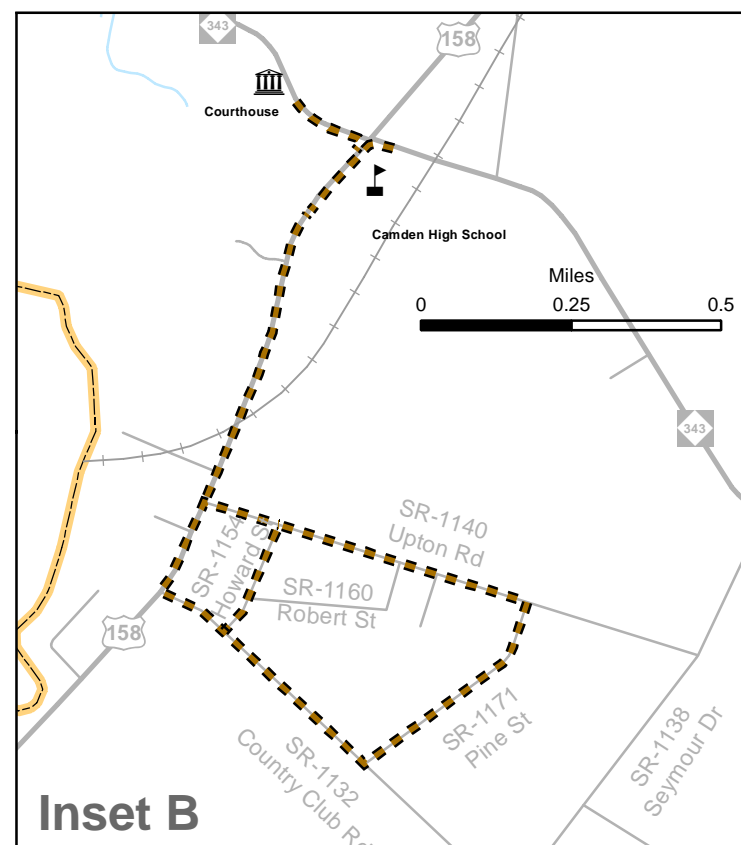
- Existing
- Needs Improvement
- Recommended

South Mills



Inset A

Inset B



Inset B

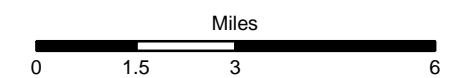


Figure 1, Sheet 5 of 5
Base map date: November 2011