

**HIGHWAY
RECOMMENDATIONS**
Proposals that address identified needs through 2050



CARTERET COUNTY

Comprehensive Transportation Plan

Inset
Carteret County

Highway Features

	Proposal ID #	Recommended On Existing	Recommended New Location
Congestion / Mobility (e.g., add lanes)	#		
Access Management / Operations (e.g., add median)	#		
Modernization (e.g., widen lanes, add turn lanes)	#		
Other (e.g., safety, economic development)	#		
Interchange	#		
Bridge / Overpass	#		
Intersection	#		

Other Features

	Studied Roads
	MPO Boundary
	RPO Boundary

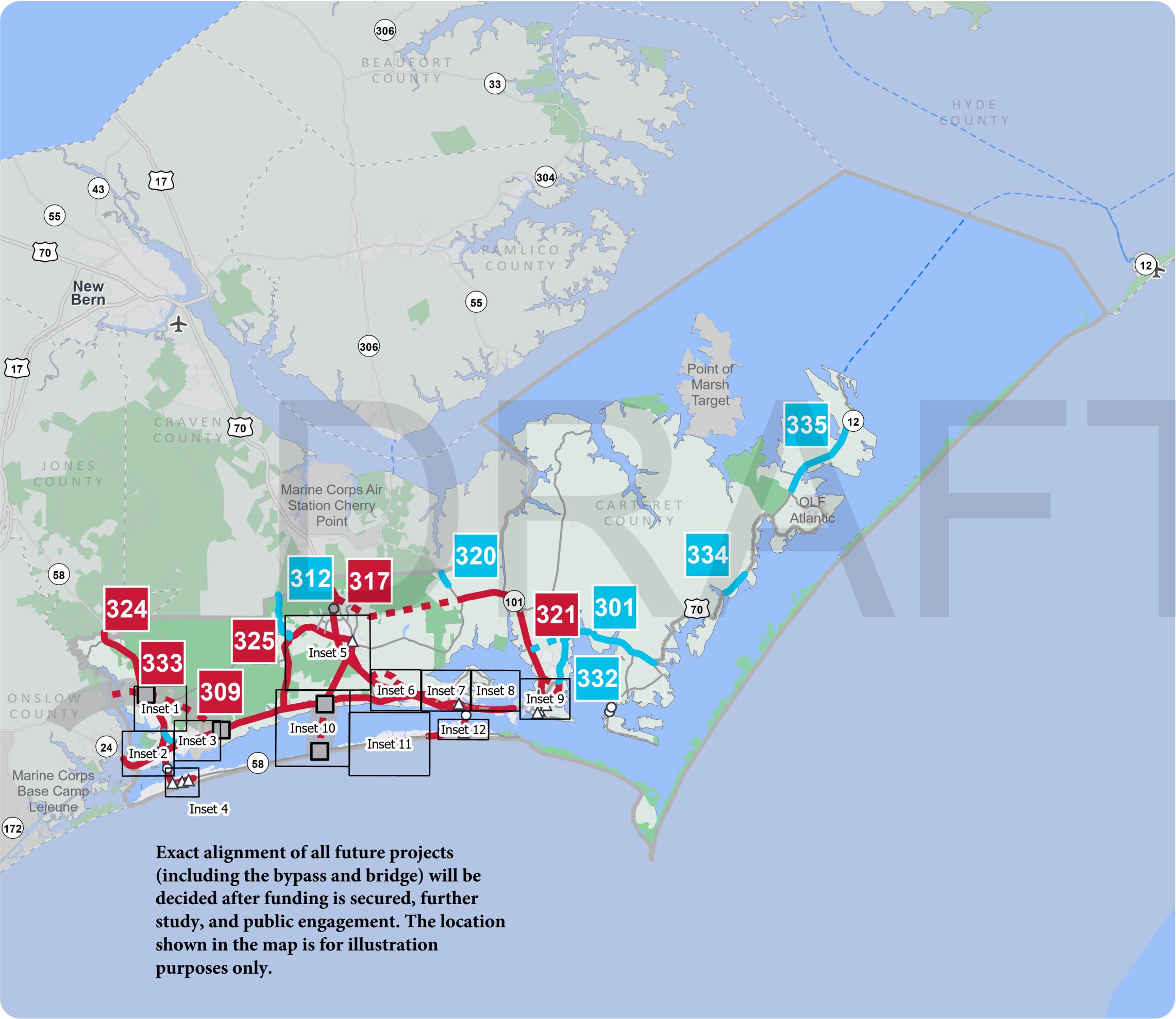


Base map date: October 02, 2019

Legal Disclaimer

These concepts will need additional analysis to meet state and federal environmental regulations, to determine final locations and designs, and to be funded for implementation. Local zoning or subdivision ordinances may require the dedication of right of way based on the concepts shown on the Comprehensive Transportation Plan and local collector street plans, based on N.C.G.S. § 136-66.2 and § 136-66.10.

WORKING COPY
Plan Date: April 22, 2025



Exact alignment of all future projects (including the bypass and bridge) will be decided after funding is secured, further study, and public engagement. The location shown in the map is for illustration purposes only.

**HIGHWAY
RECOMMENDATIONS**
Proposals that address identified needs through 2050



CARTERET COUNTY

Comprehensive Transportation Plan

Inset 1
Peletier

Highway Features

	Proposal ID #	Recommended On Existing	Recommended New Location
Congestion / Mobility (e.g., add lanes)	#		
Access Management / Operations (e.g., add median)	#		
Modernization (e.g., widen lanes, add turn lanes)	#		
Other (e.g., safety, economic development)	#		
Interchange	#		
Bridge / Overpass	#		
Intersection	#		

Other Features

	Studied Roads
	MPO Boundary
	RPO Boundary



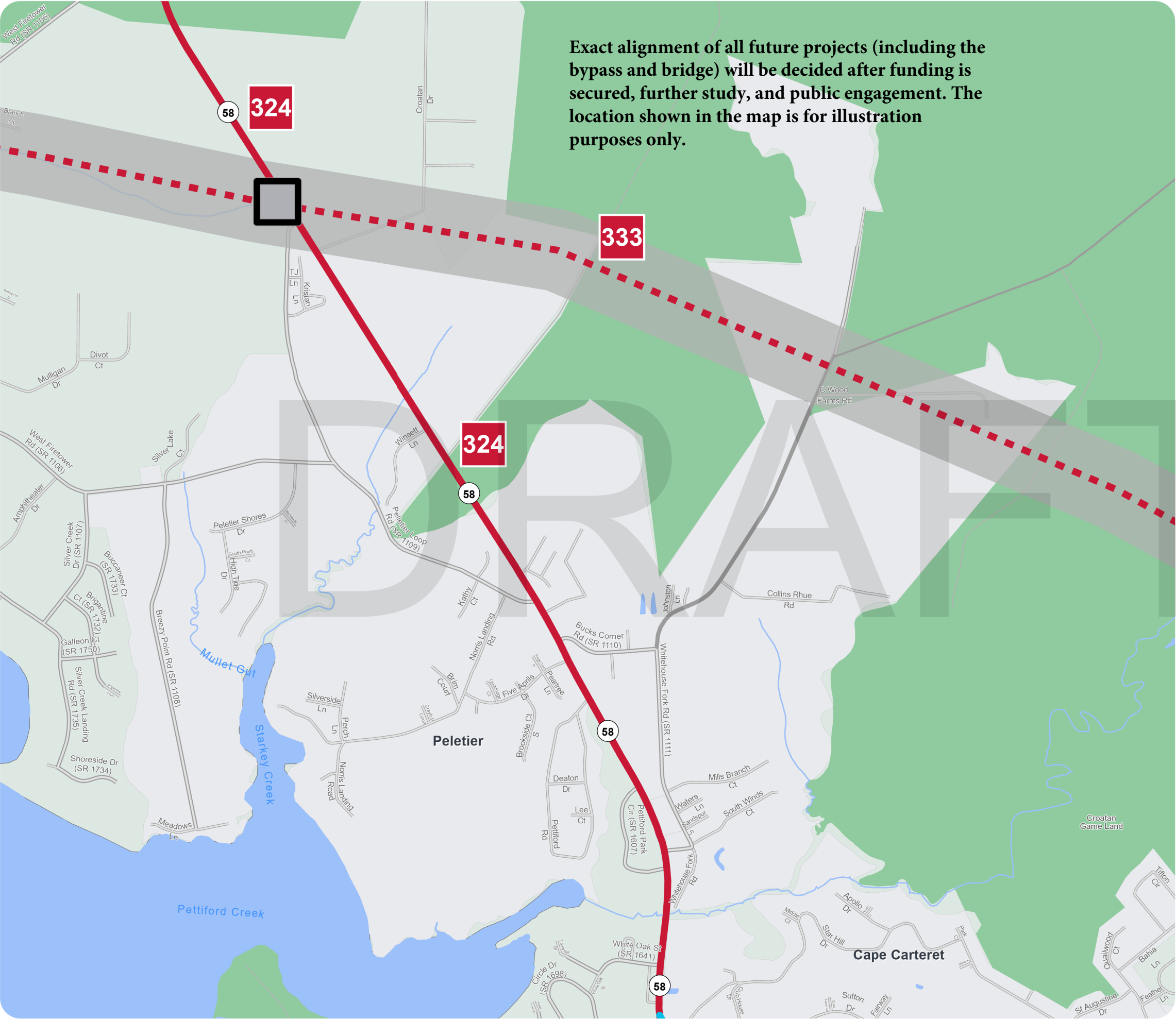
Base map date: October 02, 2019

Legal Disclaimer

These concepts will need additional analysis to meet state and federal environmental regulations, to determine final locations and designs, and to be funded for implementation. Local zoning or subdivision ordinances may require the dedication of right of way based on the concepts shown on the Comprehensive Transportation Plan and local collector street plans, based on N.C.G.S. § 136-66.2 and § 136-66.10.

WORKING COPY
Plan Date: April 22, 2025

Exact alignment of all future projects (including the bypass and bridge) will be decided after funding is secured, further study, and public engagement. The location shown in the map is for illustration purposes only.



**HIGHWAY
RECOMMENDATIONS**
Proposals that address identified needs through 2050



CARTERET COUNTY

Comprehensive Transportation Plan

Inset 2
Cedar Point and Cape Carteret

Highway Features

	Proposal ID #	Recommended On Existing	Recommended New Location
Congestion / Mobility (e.g., add lanes)	#		
Access Management / Operations (e.g., add median)	#		
Modernization (e.g., widen lanes, add turn lanes)	#		
Other (e.g., safety, economic development)	#		
Interchange	#		
Bridge / Overpass	#		
Intersection	#		

Other Features

	Studied Roads
	MPO Boundary
	RPO Boundary



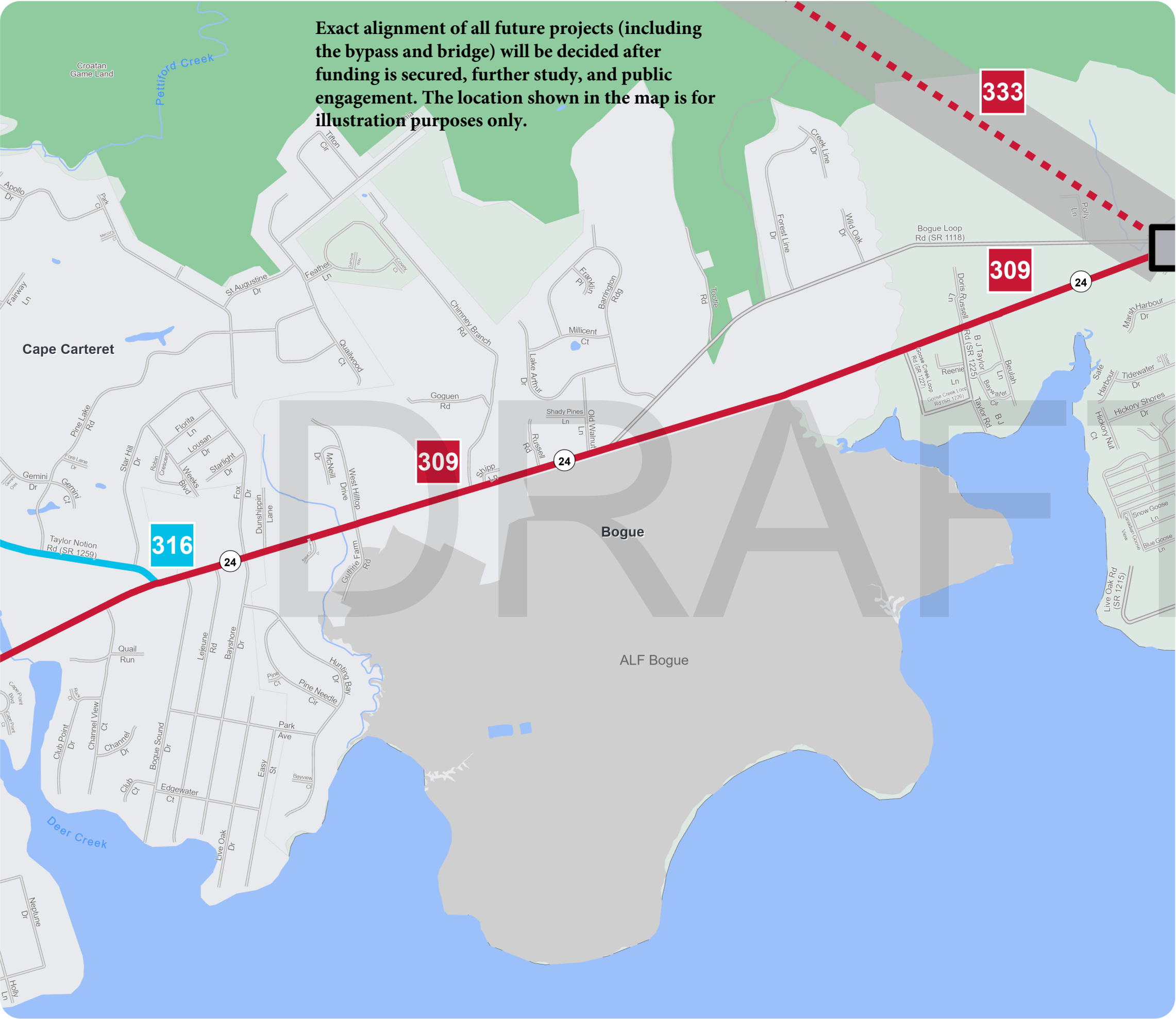
Base map date: October 02, 2019

Legal Disclaimer

These concepts will need additional analysis to meet state and federal environmental regulations, to determine final locations and designs, and to be funded for implementation. Local zoning or subdivision ordinances may require the dedication of right of way based on the concepts shown on the Comprehensive Transportation Plan and local collector street plans, based on N.C.G.S. § 136-66.2 and § 136-66.10.

WORKING COPY
Plan Date: April 22, 2025





**HIGHWAY
RECOMMENDATIONS**
Proposals that address identified needs through 2050



CARTERET COUNTY
Comprehensive Transportation Plan

Inset 3
Bogue

Highway Features

	Proposal ID #	Recommended On Existing	Recommended New Location
Congestion / Mobility (e.g., add lanes)	#		
Access Management / Operations (e.g., add median)	#		
Modernization (e.g., widen lanes, add turn lanes)	#		
Other (e.g., safety, economic development)	#		
Interchange	#		
Bridge / Overpass	#		
Intersection	#		

Other Features

- Studied Roads
- MPO Boundary
- RPO Boundary



Base map date: October 02, 2019

Legal Disclaimer

These concepts will need additional analysis to meet state and federal environmental regulations, to determine final locations and designs, and to be funded for implementation. Local zoning or subdivision ordinances may require the dedication of right of way based on the concepts shown on the Comprehensive Transportation Plan and local collector street plans, based on N.C.G.S. § 136-66.2 and § 136-66.10.

WORKING COPY
Plan Date: April 22, 2025

**HIGHWAY
RECOMMENDATIONS**
Proposals that address identified needs through 2050



CARTERET COUNTY
Comprehensive Transportation Plan

Inset 4
Emerald Isle

Highway Features

	Proposal ID #	Recommended On Existing	Recommended New Location
Congestion / Mobility (e.g., add lanes)	#		
Access Management / Operations (e.g., add median)	#		
Modernization (e.g., widen lanes, add turn lanes)	#		
Other (e.g., safety, economic development)	#		
Interchange	#		
Bridge / Overpass	#		
Intersection	#		

Other Features

Studied Roads

MPO Boundary

RPO Boundary

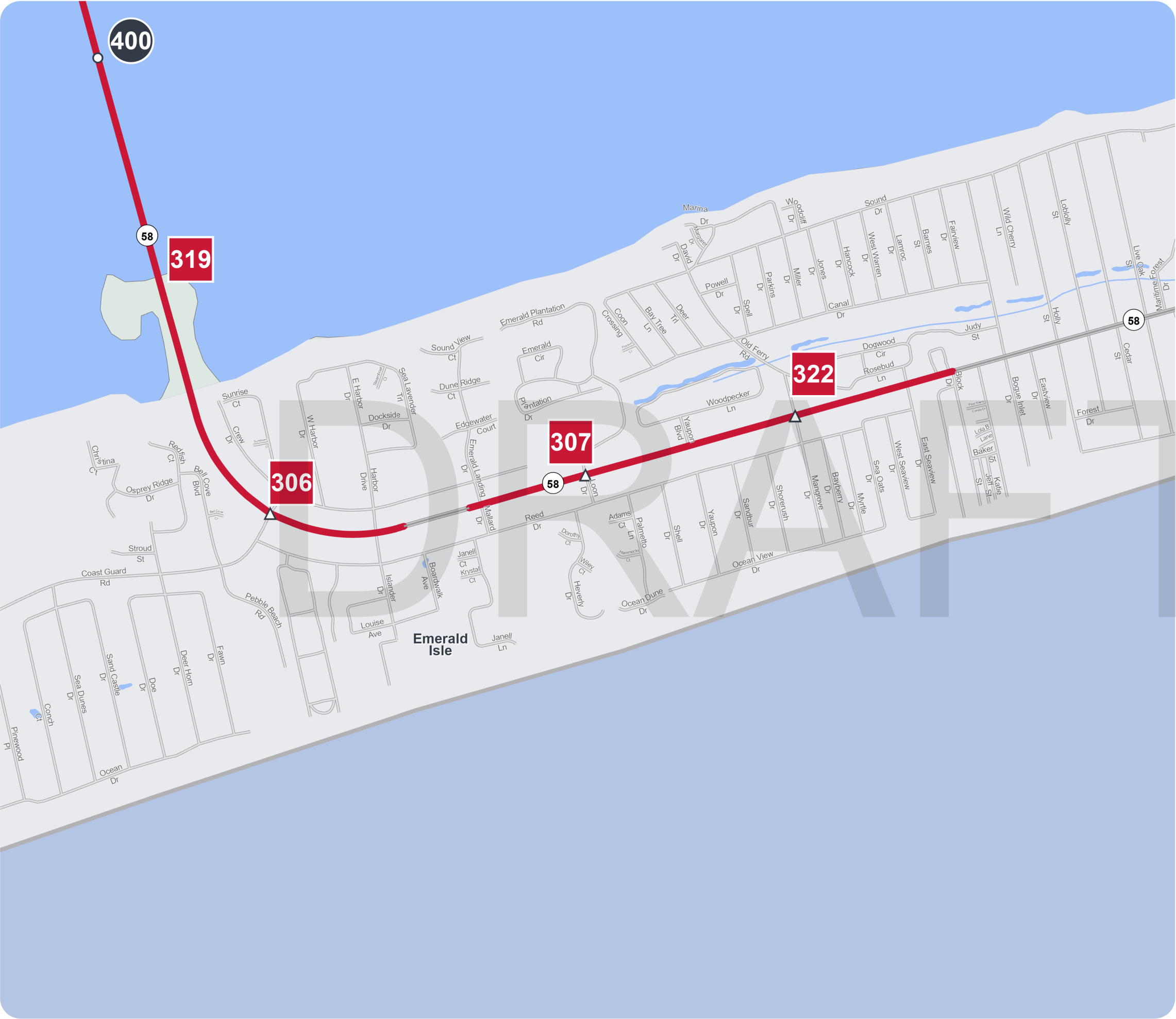


Base map date: October 02, 2019

Legal Disclaimer

These concepts will need additional analysis to meet state and federal environmental regulations, to determine final locations and designs, and to be funded for implementation. Local zoning or subdivision ordinances may require the dedication of right of way based on the concepts shown on the Comprehensive Transportation Plan and local collector street plans, based on N.C.G.S. § 136-66.2 and § 136-66.10.

WORKING COPY
Plan Date: April 22, 2025





Comprehensive Transportation Plan

Highway Features

	Proposal ID #	Recommended On Existing	Recommended New Location
Congestion / Mobility (e.g., add lanes)	#		
Access Management / Operations (e.g., add median)	#		
Modernization (e.g., widen lanes, add turn lanes)	#		
Other (e.g., safety, economic development)	#		
Interchange	#		
Bridge / Overpass	#		
Intersection	#		

Studied Roads

MPO Boundary

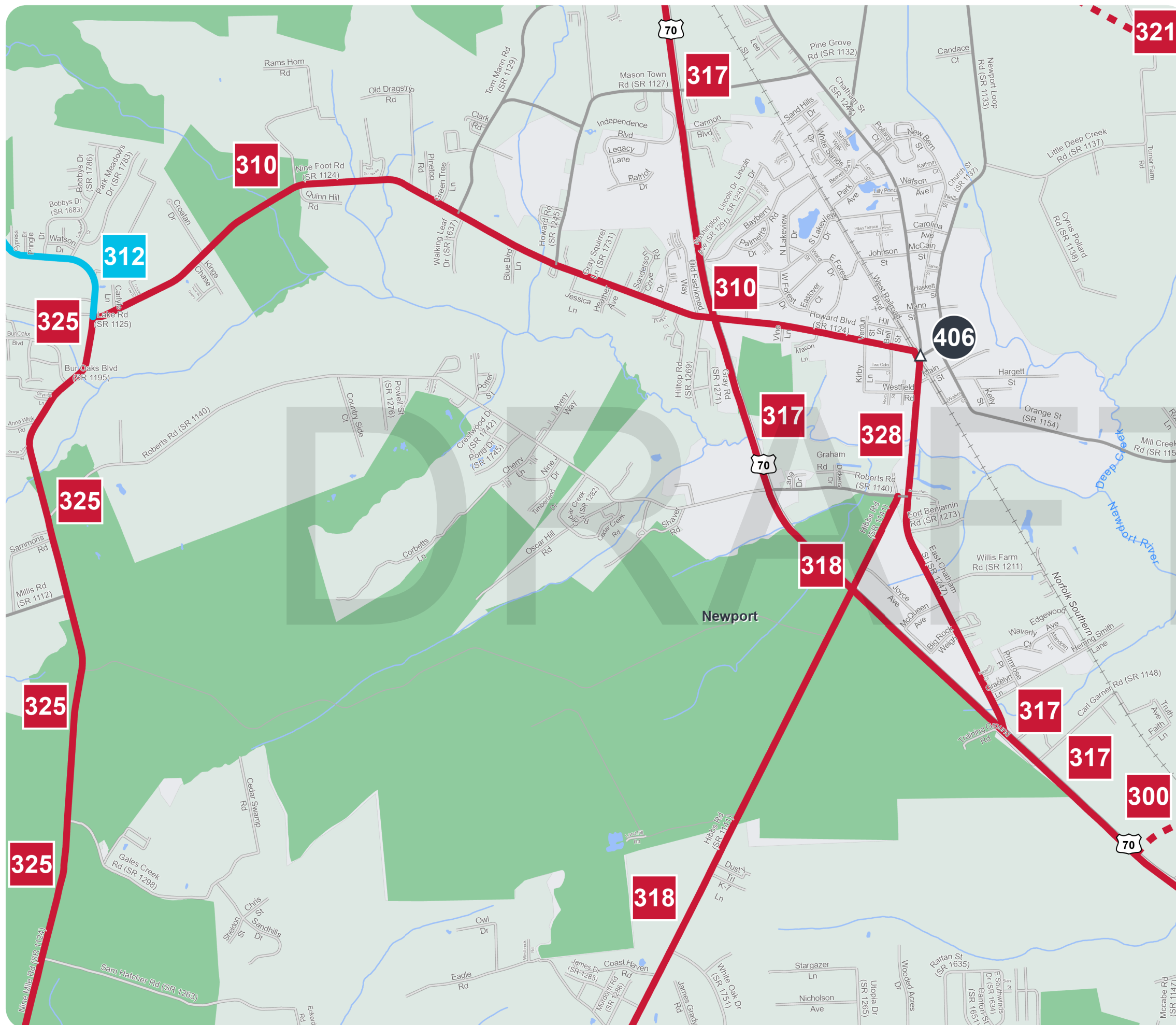
RPO Boundary



Base map date: October 02, 2019

These concepts will need additional analysis to meet state and federal environmental regulations, to determine final locations and designs, and to be funded for implementation. Local zoning or subdivision ordinances may require the dedication of right of way based on the concepts shown on the Comprehensive Transportation Plan and local collector street plans, based on N.C.G.S. § 136-66.2 and § 136-66.10.

WORKING COPY
Plan Date: April 22, 2025



**HIGHWAY
RECOMMENDATIONS**
Proposals that address identified needs through 2050



CARTERET COUNTY
Comprehensive Transportation Plan

Inset 6
Morehead City 1

Highway Features

	Proposal ID #	Recommended On Existing	Recommended New Location
Congestion / Mobility (e.g., add lanes)	#		
Access Management / Operations (e.g., add median)	#		
Modernization (e.g., widen lanes, add turn lanes)	#		
Other (e.g., safety, economic development)	#		
Interchange	#		
Bridge / Overpass	#		
Intersection	#		

Other Features

	Studied Roads
	MPO Boundary
	RPO Boundary



Base map date: October 02, 2019

Legal Disclaimer

These concepts will need additional analysis to meet state and federal environmental regulations, to determine final locations and designs, and to be funded for implementation. Local zoning or subdivision ordinances may require the dedication of right of way based on the concepts shown on the Comprehensive Transportation Plan and local collector street plans, based on N.C.G.S. § 136-66.2 and § 136-66.10.

WORKING COPY
Plan Date: April 22, 2025



**HIGHWAY
RECOMMENDATIONS**
Proposals that address identified needs through 2050



CARTERET COUNTY
Comprehensive Transportation Plan

Inset 7
Morehead City 2

Highway Features

	Proposal ID #	Recommended On Existing	Recommended New Location
Congestion / Mobility (e.g., add lanes)	#		
Access Management / Operations (e.g., add median)	#		
Modernization (e.g., widen lanes, add turn lanes)	#		
Other (e.g., safety, economic development)	#		
Interchange	#		
Bridge / Overpass	#		
Intersection	#		

Other Features

- Studied Roads
- MPO Boundary
- RPO Boundary

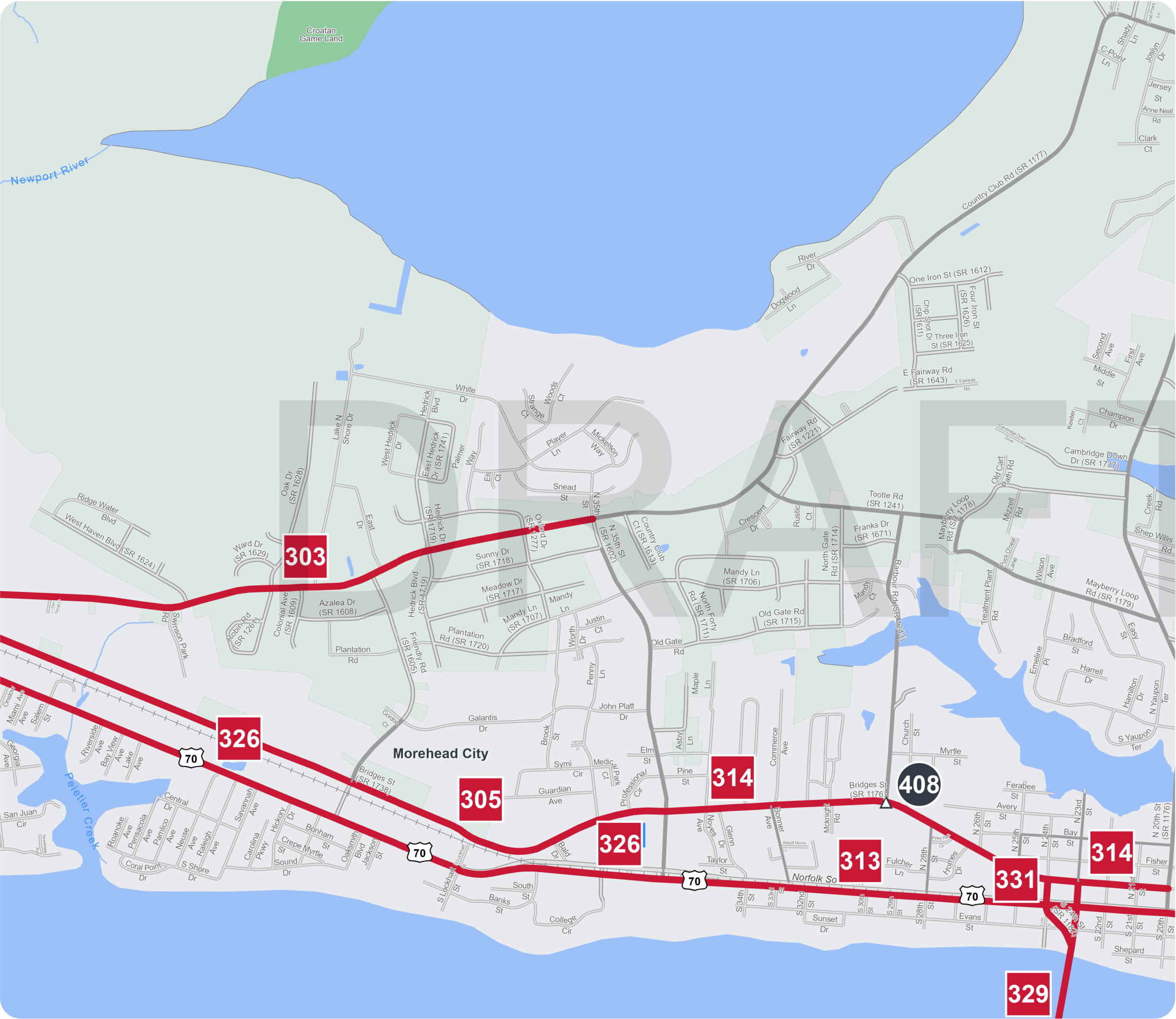


Base map date: October 02, 2019

Legal Disclaimer

These concepts will need additional analysis to meet state and federal environmental regulations, to determine final locations and designs, and to be funded for implementation. Local zoning or subdivision ordinances may require the dedication of right of way based on the concepts shown on the Comprehensive Transportation Plan and local collector street plans, based on N.C.G.S. § 136-66.2 and § 136-66.10.

WORKING COPY
Plan Date: April 22, 2025





Inset 8
Morehead City 3

Proposal ID #	Recommended On Existing	Recommended New Location
------------------	----------------------------	-----------------------------

□ ▣

O

Studied Roads



0 0.07 0.15 0.3 0.45 0.6 Miles

These concepts will need additional analysis to meet state and federal environmental regulations, to determine final locations and designs, and to be funded for implementation. Local zoning or subdivision ordinances may require the dedication of right of way based on the concepts shown on the Comprehensive Transportation Plan and local collector street plans, based on N.C.G.S. § 136-66.2 and § 136-66.10.

WORKING COPY
Plan Date: April 22, 2025

**HIGHWAY
RECOMMENDATIONS**
Proposals that address identified needs through 2050



CARTERET COUNTY
Comprehensive Transportation Plan
Inset 9
Beaufort

Highway Features

	Proposal ID #	Recommended On Existing	Recommended New Location
Congestion / Mobility (e.g., add lanes)	#	—	---
Access Management / Operations (e.g., add median)	#	—	---
Modernization (e.g., widen lanes, add turn lanes)	#	—	---
Other (e.g., safety, economic development)	#	—	---
Interchange	#	□	■
Bridge / Overpass	#	○	●
Intersection	#	△	▲

Other Features

—	Studied Roads
□	MPO Boundary
□	RPO Boundary



Base map date: October 02, 2019

Legal Disclaimer

These concepts will need additional analysis to meet state and federal environmental regulations, to determine final locations and designs, and to be funded for implementation. Local zoning or subdivision ordinances may require the dedication of right of way based on the concepts shown on the Comprehensive Transportation Plan and local collector street plans, based on N.C.G.S. § 136-66.2 and § 136-66.10.

WORKING COPY
Plan Date: April 22, 2025



**HIGHWAY
RECOMMENDATIONS**
Proposals that address identified needs through 2050



CARTERET COUNTY
Comprehensive Transportation Plan

Inset 10
Indian Beach

Highway Features

	Proposal ID #	Recommended On Existing	Recommended New Location
Congestion / Mobility (e.g., add lanes)	#		
Access Management / Operations (e.g., add median)	#		
Modernization (e.g., widen lanes, add turn lanes)	#		
Other (e.g., safety, economic development)	#		
Interchange	#		
Bridge / Overpass	#		
Intersection	#		
Other Features			
Studied Roads			
MPO Boundary			
RPO Boundary			

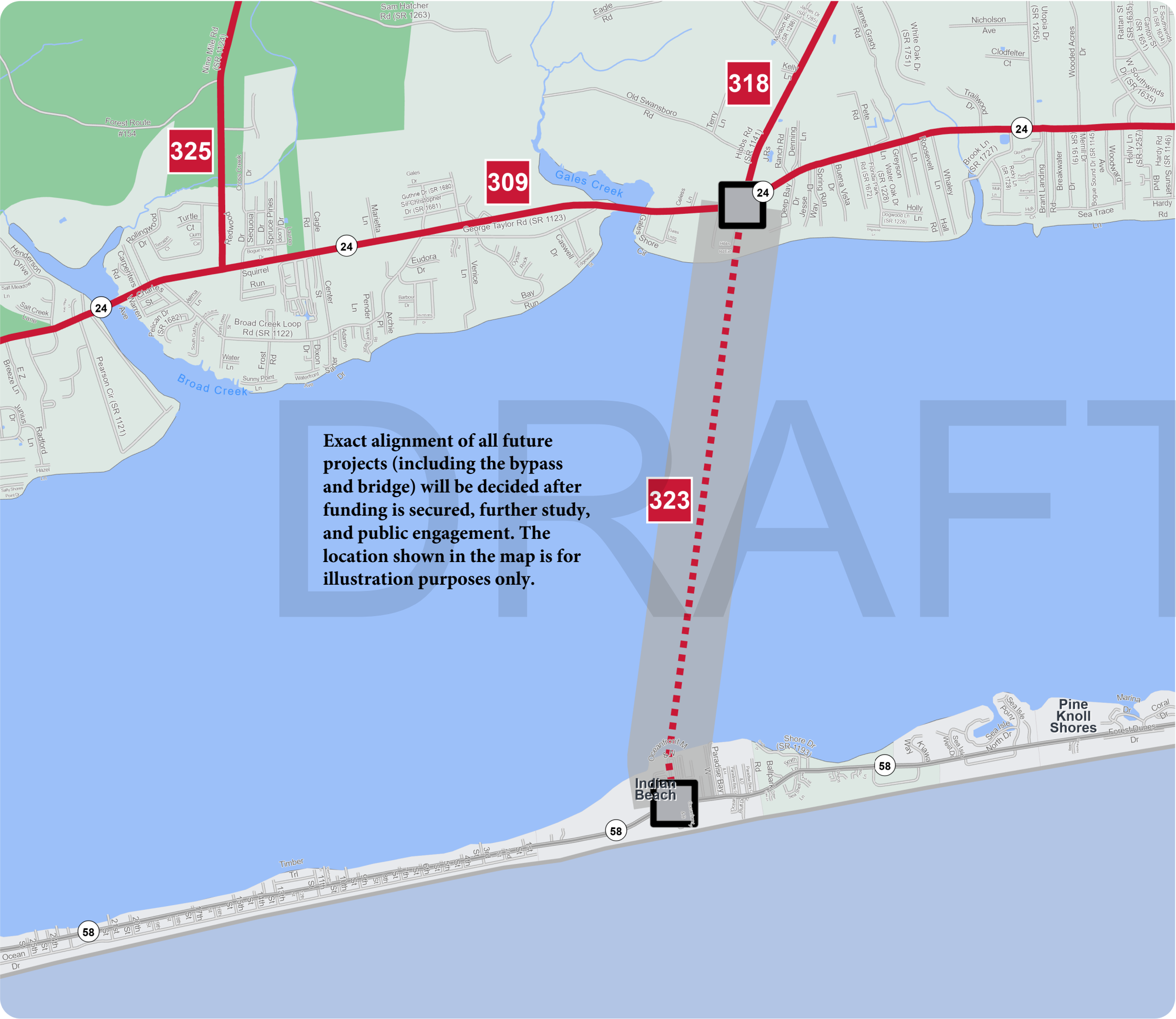


Base map date: October 02, 2019

Legal Disclaimer

These concepts will need additional analysis to meet state and federal environmental regulations, to determine final locations and designs, and to be funded for implementation. Local zoning or subdivision ordinances may require the dedication of right of way based on the concepts shown on the Comprehensive Transportation Plan and local collector street plans, based on N.C.G.S. § 136-66.2 and § 136-66.10.

WORKING COPY
Plan Date: April 22, 2025





**HIGHWAY
RECOMMENDATIONS**
Proposals that address identified needs through 2050



CARTERET COUNTY
Comprehensive Transportation Plan

Inset 11
Pine Knoll Shores

Highway Features

	Proposal ID #	Recommended On Existing	Recommended New Location
Congestion / Mobility (e.g., add lanes)	#		
Access Management / Operations (e.g., add median)	#		
Modernization (e.g., widen lanes, add turn lanes)	#		
Other (e.g., safety, economic development)	#		
Interchange	#		
Bridge / Overpass	#		
Intersection	#		

Other Features

- Studied Roads
- MPO Boundary
- RPO Boundary



Base map date: October 02, 2019

Legal Disclaimer

These concepts will need additional analysis to meet state and federal environmental regulations, to determine final locations and designs, and to be funded for implementation. Local zoning or subdivision ordinances may require the dedication of right of way based on the concepts shown on the Comprehensive Transportation Plan and local collector street plans, based on N.C.G.S. § 136-66.2 and § 136-66.10.

WORKING COPY
Plan Date: April 22, 2025

**HIGHWAY
RECOMMENDATIONS**
Proposals that address identified needs through 2050



CARTERET COUNTY
Comprehensive Transportation Plan
Inset 12
Atlantic Beach

Highway Features

	Proposal ID #	Recommended On Existing	Recommended New Location
Congestion / Mobility (e.g., add lanes)	#	—	...
Access Management / Operations (e.g., add median)	#	—	...
Modernization (e.g., widen lanes, add turn lanes)	#	—	...
Other (e.g., safety, economic development)	#	—	...
Interchange	#	□	■
Bridge / Overpass	#	○	●
Intersection	#	△	▲

Other Features

—	Studied Roads
□	MPO Boundary
□	RPO Boundary



Base map date: October 02, 2019

Legal Disclaimer

These concepts will need additional analysis to meet state and federal environmental regulations, to determine final locations and designs, and to be funded for implementation. Local zoning or subdivision ordinances may require the dedication of right of way based on the concepts shown on the Comprehensive Transportation Plan and local collector street plans, based on N.C.G.S. § 136-66.2 and § 136-66.10.

WORKING COPY
Plan Date: April 22, 2025

