

Figure 6  
**BRIDGE DEFICIENCIES**



CTP Analysis and Information

Bridge Features

Inset  
Carteret County

# Deficient Bridge

■ Bridge

■ Other Structure

Other Features

— Study Road

▤ MPO Boundary

▤ RPO Boundary



Base map date: October 02, 2019

**Legal Disclaimer**

This product contains mapping data for informational and planning purposes only, and is subject to change. Users should review or consult the primary data sources to ascertain the usability of the information.

**WORKING COPY**  
Plan Date: October 30, 2024

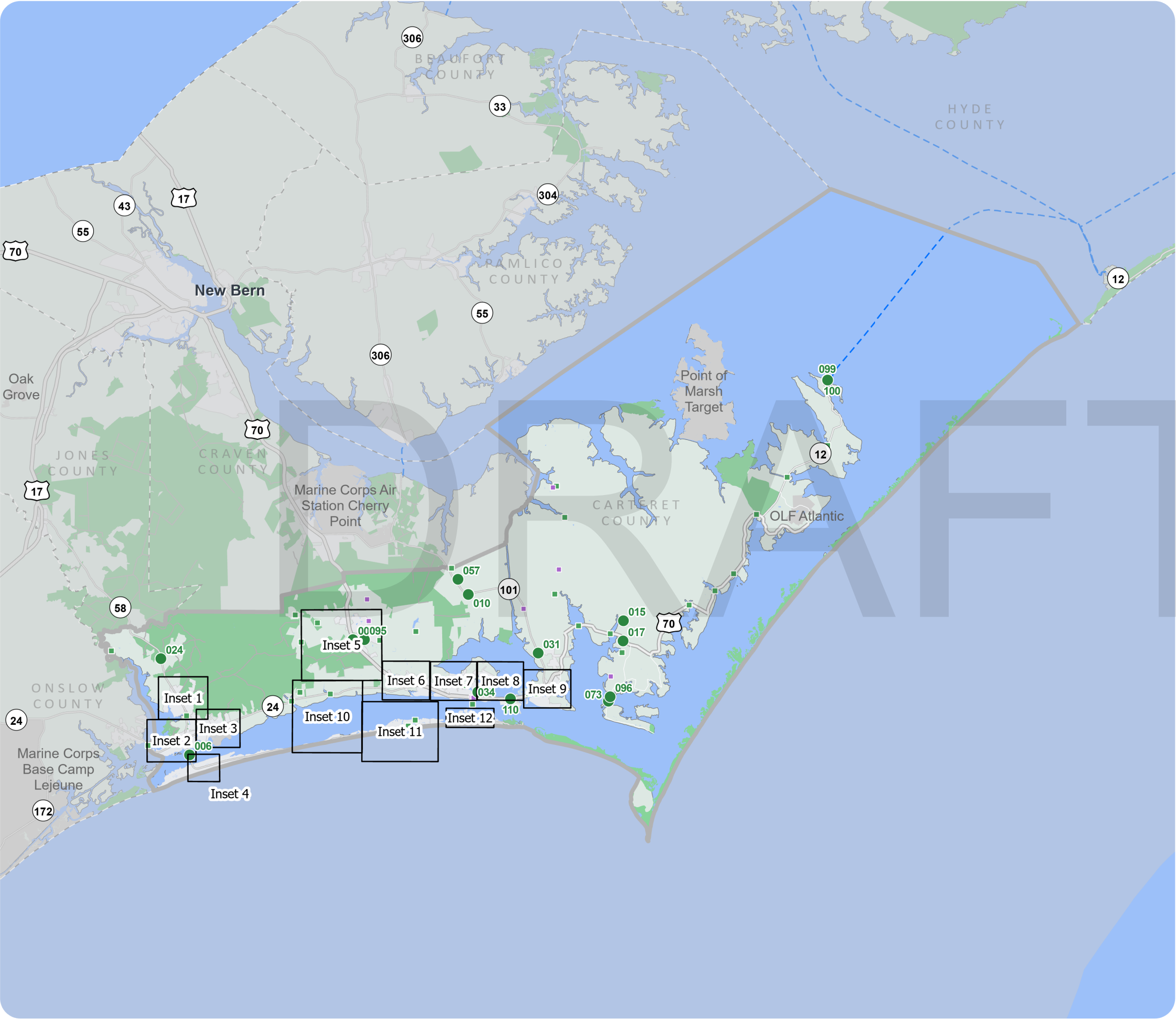


Figure 6  
**BRIDGE DEFICIENCIES**



CTP Analysis and Information

Bridge Features

Inset 1  
Peletier

# Deficient Bridge

■ Bridge

■ Other Structure

Other Features

— Study Road

▤ MPO Boundary

▤ RPO Boundary



0 0.07 0.15 0.3 0.45 0.6  
Miles

Base map date: October 02, 2019

Legal Disclaimer

This product contains mapping data for informational and planning purposes only, and is subject to change. Users should review or consult the primary data sources to ascertain the usability of the information.

**WORKING COPY**  
Plan Date: October 30, 2024

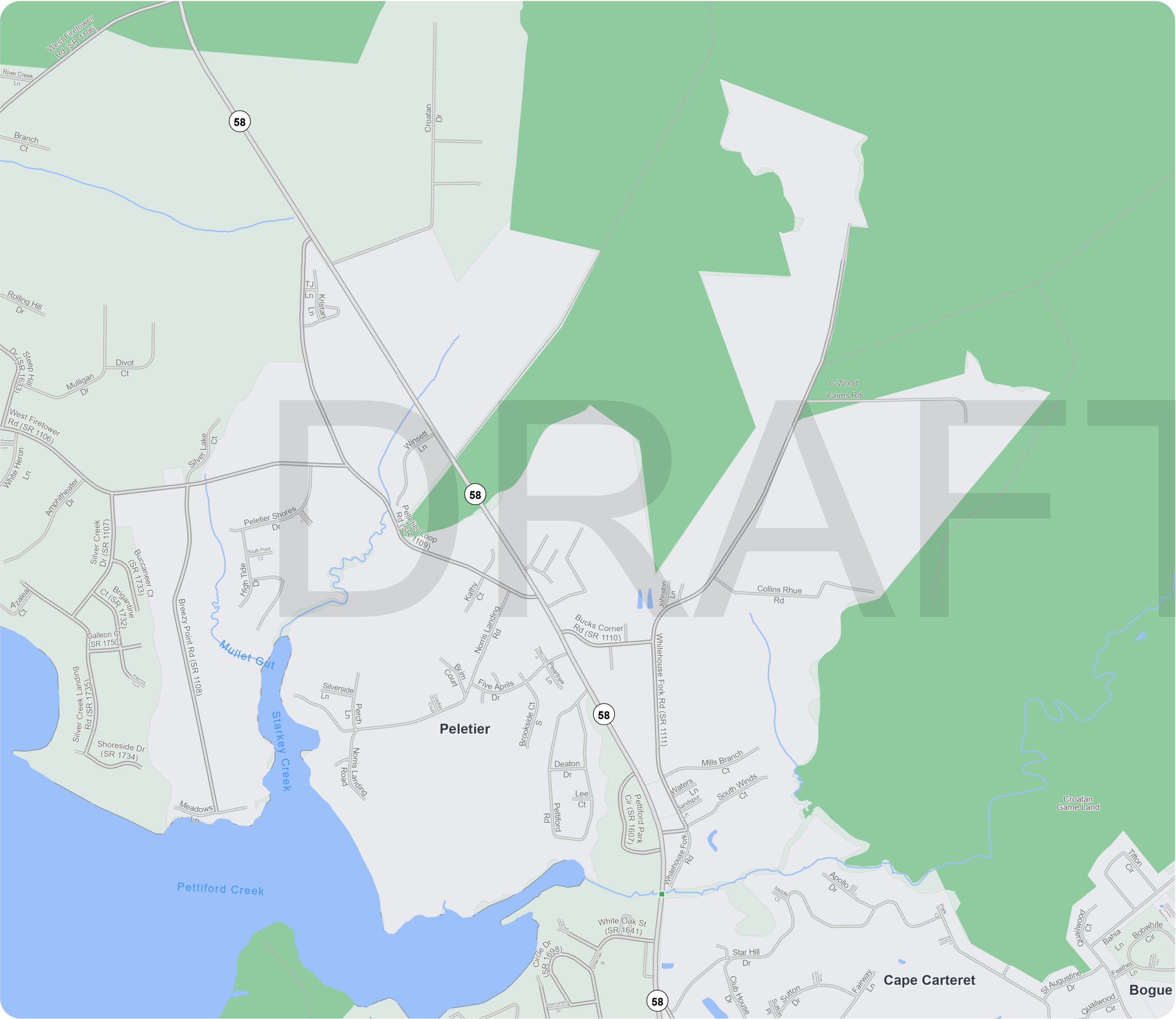


Figure 6  
**BRIDGE DEFICIENCIES**



CTP Analysis and Information

Bridge Features

Inset 2  
Cedar Point and Cape Carteret

# Deficient Bridge

■ Bridge

■ Other Structure

Other Features

— Study Road

▤ MPO Boundary

▤ RPO Boundary



0 0.07 0.15 0.3 0.45 0.6  
Miles

Base map date: October 02, 2019

Legal Disclaimer

This product contains mapping data for informational and planning purposes only, and is subject to change. Users should review or consult the primary data sources to ascertain the usability of the information.

**WORKING COPY**  
Plan Date: October 30, 2024

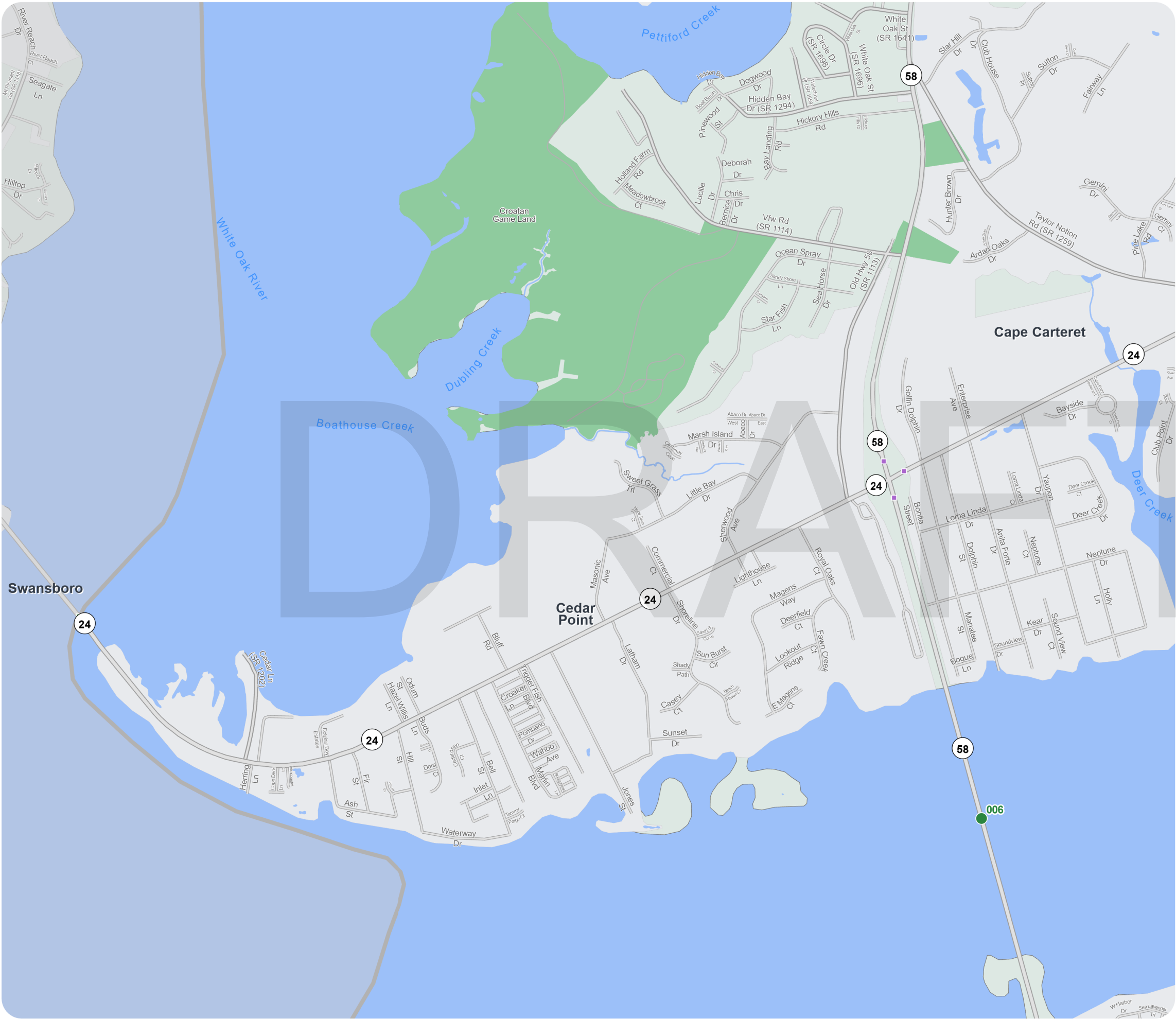




Figure 6  
**BRIDGE DEFICIENCIES**



CTP Analysis and Information

Bridge Features

Inset 3  
Bogue

- # Deficient Bridge
- Bridge
- Other Structure

Other Features

- Study Road
- ▤ MPO Boundary
- ▤ RPO Boundary



Base map date: October 02, 2019

Legal Disclaimer

This product contains mapping data for informational and planning purposes only, and is subject to change. Users should review or consult the primary data sources to ascertain the usability of the information.

**WORKING COPY**  
Plan Date: October 30, 2024

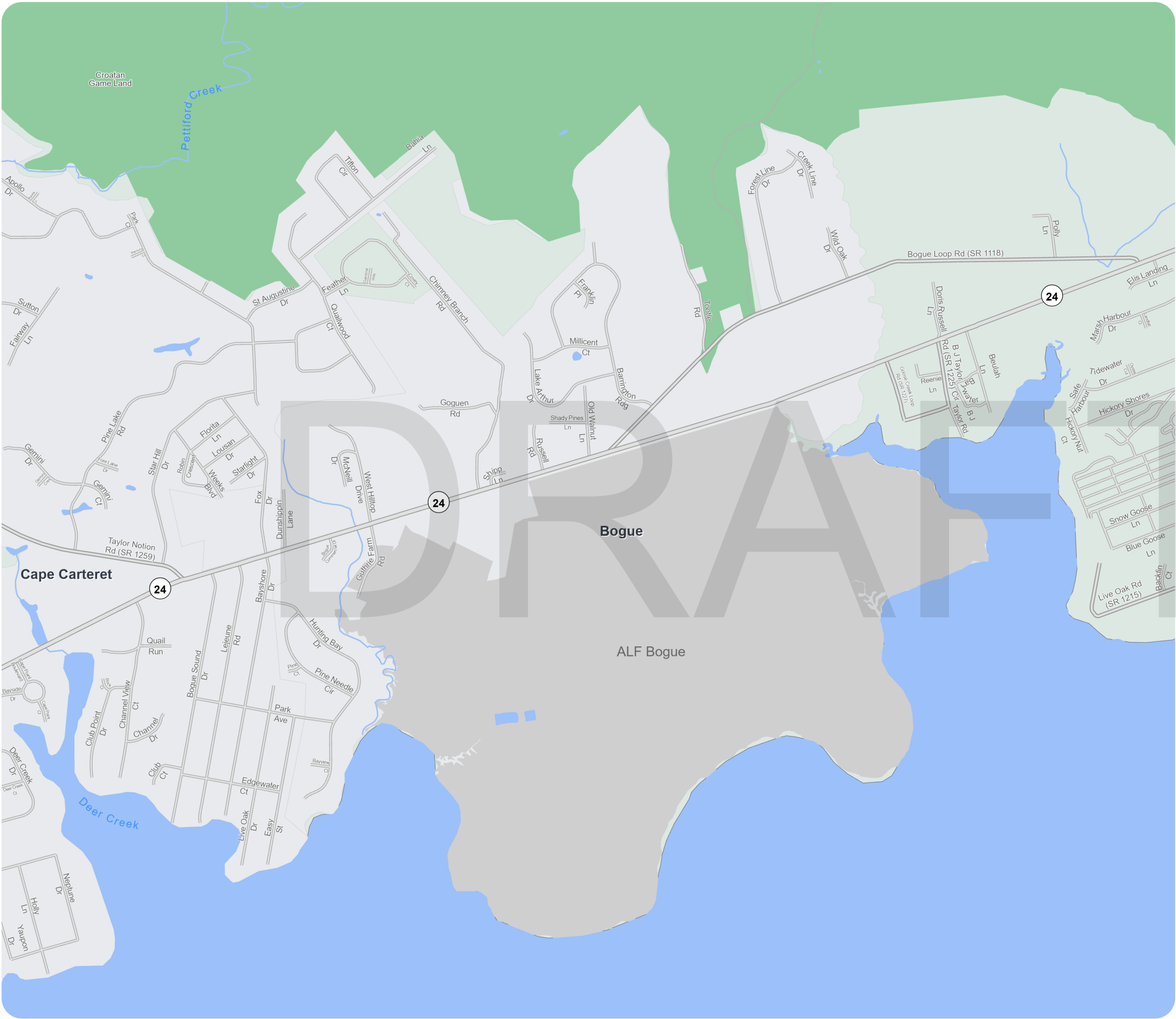




Figure 6  
**BRIDGE DEFICIENCIES**



CTP Analysis and Information

Bridge Features

Inset 4  
Emerald Isle

# Deficient Bridge

■ Bridge

■ Other Structure

Other Features

— Study Road

▤ MPO Boundary

▤ RPO Boundary



Base map date: October 02, 2019

Legal Disclaimer

This product contains mapping data for informational and planning purposes only, and is subject to change. Users should review or consult the primary data sources to ascertain the usability of the information.

**WORKING COPY**  
Plan Date: October 30, 2024



Figure 6  
**BRIDGE DEFICIENCIES**



CTP Analysis and Information

Bridge Features

Inset 5  
Newport

# Deficient Bridge

Bridge

Other Structure

Other Features

Study Road

MPO Boundary

RPO Boundary



Base map date: October 02, 2019

Legal Disclaimer

This product contains mapping data for informational and planning purposes only, and is subject to change. Users should review or consult the primary data sources to ascertain the usability of the information.

**WORKING COPY**  
Plan Date: October 30, 2024

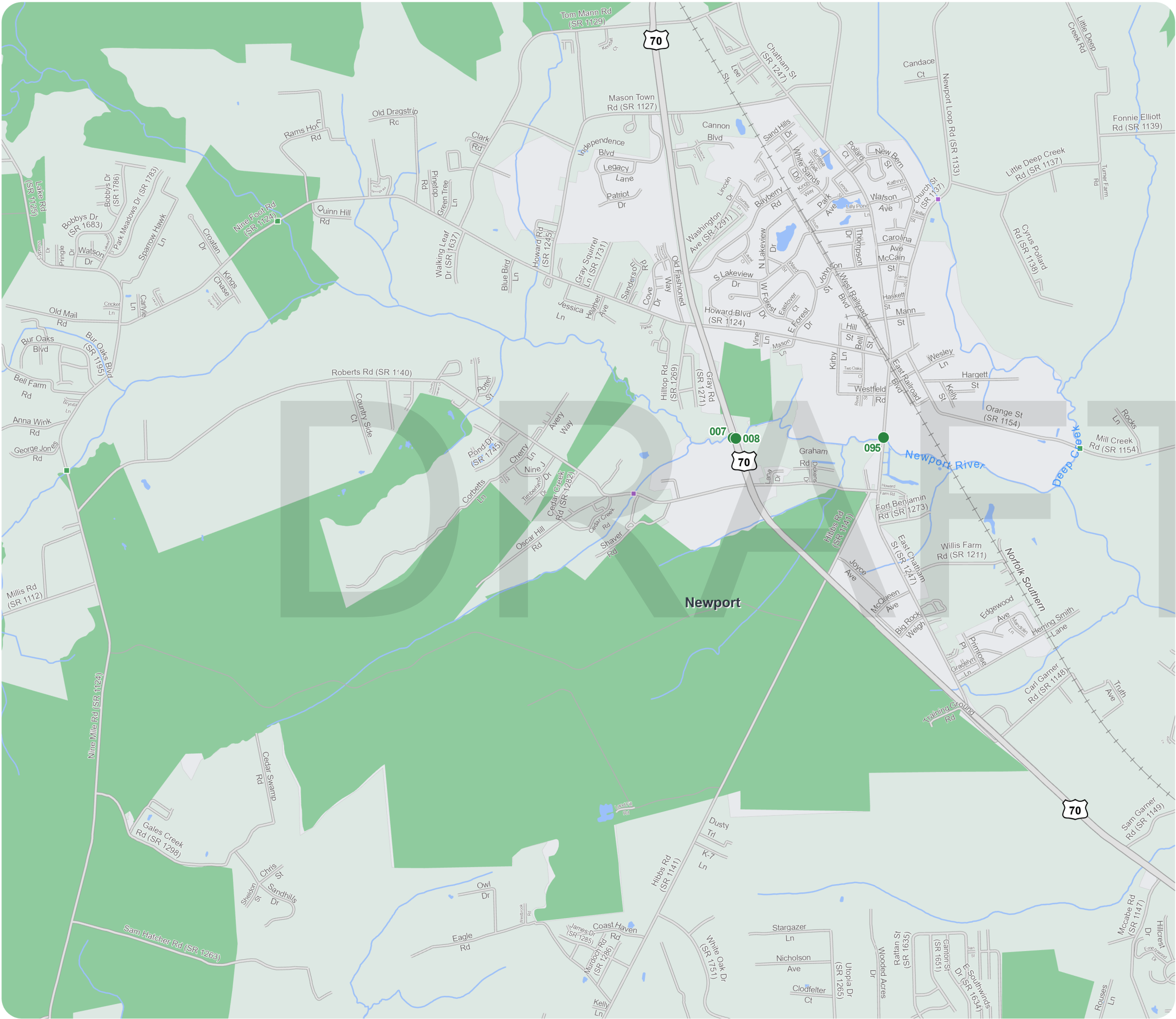






Figure 6  
**BRIDGE DEFICIENCIES**



CTP Analysis and Information

Bridge Features

Inset 6  
Morehead City 1

# Deficient Bridge

Bridge

Other Structure

Other Features

Study Road

MPO Boundary

RPO Boundary



0 0.07 0.15 0.3 0.45 0.6  
Miles

Base map date: October 02, 2019

Legal Disclaimer

This product contains mapping data for informational and planning purposes only, and is subject to change. Users should review or consult the primary data sources to ascertain the usability of the information.

**WORKING COPY**  
Plan Date: October 30, 2024



Figure 6  
**BRIDGE DEFICIENCIES**



CTP Analysis and Information

Bridge Features

Inset 7  
Morehead City 2

# Deficient Bridge

Bridge

Other Structure

Other Features

Study Road

MPO Boundary

RPO Boundary



0 0.07 0.15 0.3 0.45 0.6  
Miles

Base map date: October 02, 2019

Legal Disclaimer

This product contains mapping data for informational and planning purposes only, and is subject to change. Users should review or consult the primary data sources to ascertain the usability of the information.

**WORKING COPY**  
Plan Date: October 30, 2024



Figure 6  
**BRIDGE DEFICIENCIES**



CTP Analysis and Information

Bridge Features

Inset 8  
Morehead City 3

# Deficient Bridge

■ Bridge

■ Other Structure

Other Features

— Study Road

▤ MPO Boundary

▤ RPO Boundary



Base map date: October 02, 2019

Legal Disclaimer

This product contains mapping data for informational and planning purposes only, and is subject to change. Users should review or consult the primary data sources to ascertain the usability of the information.

**WORKING COPY**  
Plan Date: October 30, 2024





Figure 6  
**BRIDGE DEFICIENCIES**



CTP Analysis and Information

Bridge Features

Inset 9  
Beaufort

# Deficient Bridge

■ Bridge

■ Other Structure

Other Features

— Study Road

▤ MPO Boundary

▤ RPO Boundary



0 0.07 0.15 0.3 0.45 0.6  
Miles

Base map date: October 02, 2019

Legal Disclaimer

This product contains mapping data for informational and planning purposes only, and is subject to change. Users should review or consult the primary data sources to ascertain the usability of the information.

**WORKING COPY**  
Plan Date: October 30, 2024

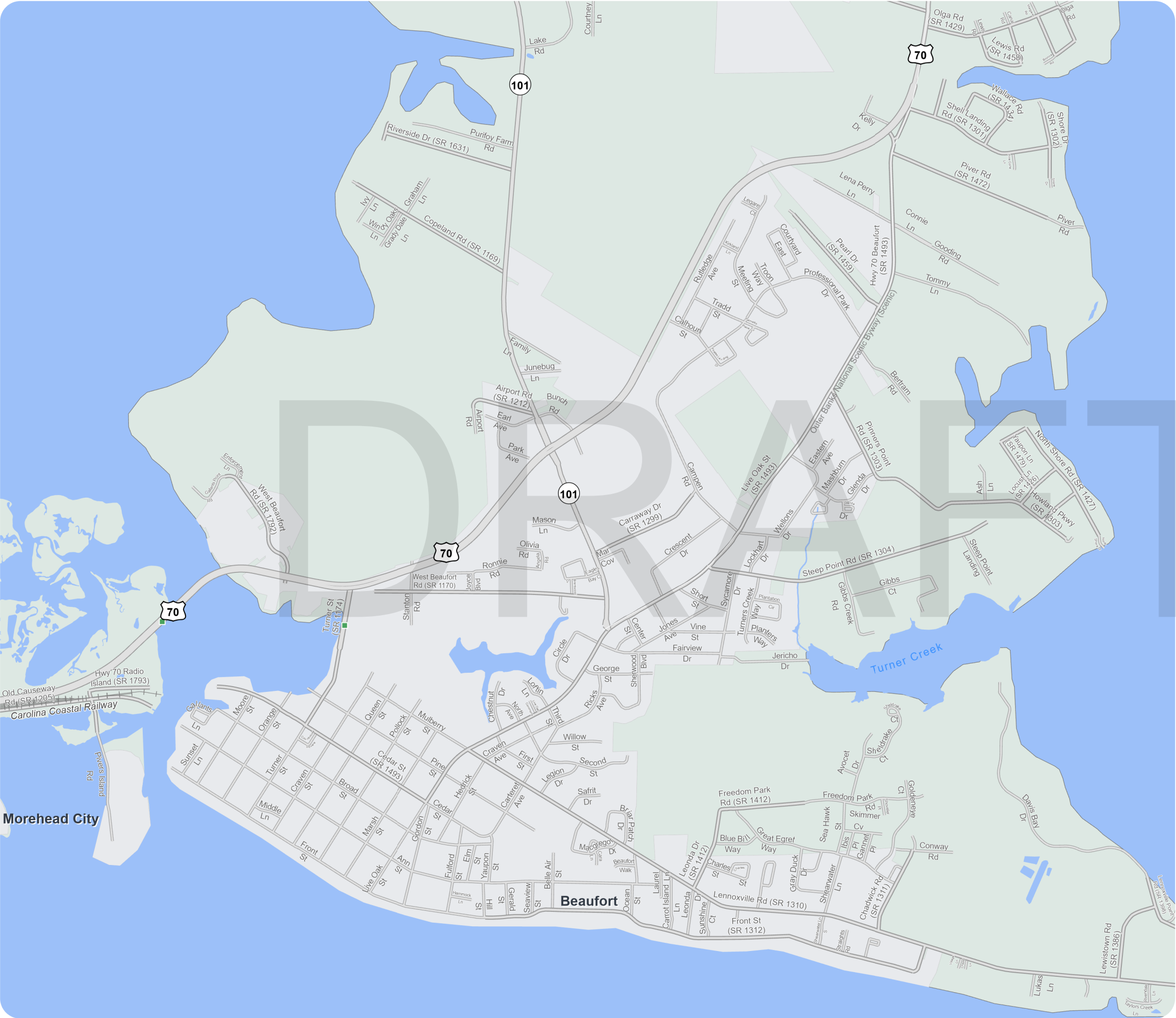






Figure 6  
**BRIDGE DEFICIENCIES**



CTP Analysis and Information

Bridge Features

Inset 10  
Indian Beach

- # Deficient Bridge
- Bridge
- Other Structure
- Other Features
- Study Road
- ▤ MPO Boundary
- ▤ RPO Boundary



Base map date: October 02, 2019

Legal Disclaimer

This product contains mapping data for informational and planning purposes only, and is subject to change. Users should review or consult the primary data sources to ascertain the usability of the information.

**WORKING COPY**  
Plan Date: October 30, 2024

Figure 6  
**BRIDGE DEFICIENCIES**



CTP Analysis and Information

Bridge Features

Inset 11  
Pine Knoll Shores

- # Deficient Bridge
- Bridge
- Other Structure

Other Features

- Study Road
- ▤ MPO Boundary
- ▤ RPO Boundary



Base map date: October 02, 2019

Legal Disclaimer

This product contains mapping data for informational and planning purposes only, and is subject to change. Users should review or consult the primary data sources to ascertain the usability of the information.

**WORKING COPY**  
Plan Date: October 30, 2024

Figure 6  
**BRIDGE DEFICIENCIES**



CTP Analysis and Information

Bridge Features

Inset 12  
Atlantic Beach

- # Deficient Bridge
- Bridge
- Other Structure
- Other Features
  - Study Road
  - ▤ MPO Boundary
  - ▤ RPO Boundary



Base map date: October 02, 2019

Legal Disclaimer

This product contains mapping data for informational and planning purposes only, and is subject to change. Users should review or consult the primary data sources to ascertain the usability of the information.

**WORKING COPY**  
Plan Date: October 30, 2024