


Pedestrian Map



Carteret County

Comprehensive Transportation Plan

Plan date: May 30, 2012

Sidewalks

- Existing
- Needs Improvement
- Recommended

Off-road

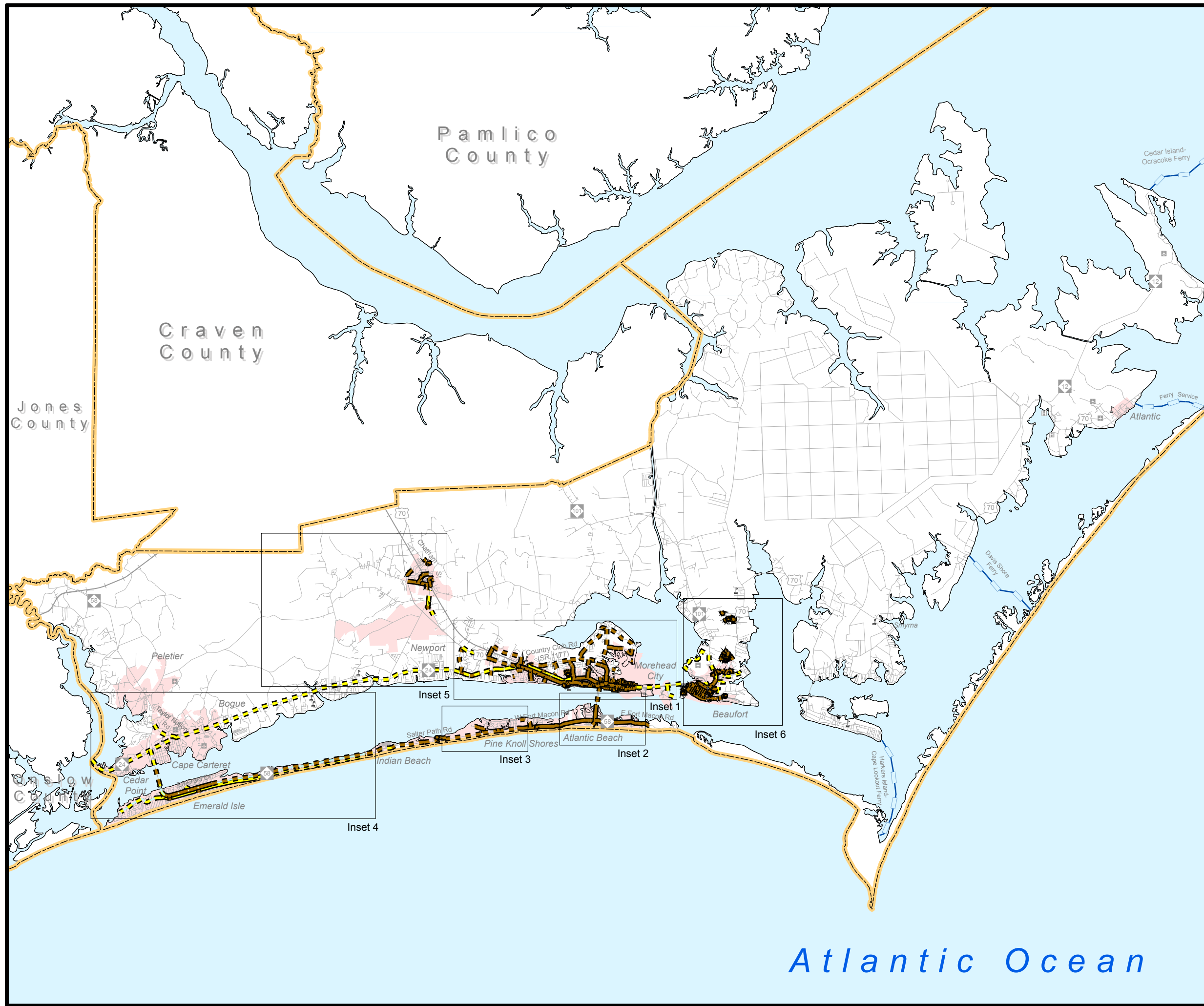
- Existing
- Needs Improvement
- Recommended

Multi-Use Paths

- Existing
- Needs Improvement
- Recommended

- County Boundary
- Municipal Boundary


- Railroads
- Airports
- Hospitals/Medical Centers
- Schools
- Ferry



Atlantic Ocean

Figure 1 (Sheet 5 of 5)
 Base map date: November 30, 2011
 Refer to CTP document for more details

Pedestrian Map (Inset 1)



Carteret County Morehead City (1 of 2)

Comprehensive Transportation Plan

Plan date: May 30, 2012

Sidewalks

- Existing
- Needs Improvement
- Recommended

Off-road

- Existing
- Needs Improvement
- Recommended

Multi-Use Paths

- Existing
- Needs Improvement
- Recommended

- County Boundary
- Municipal Boundary

Railroads

Schools

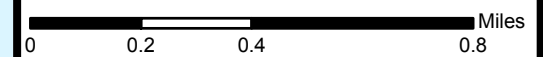
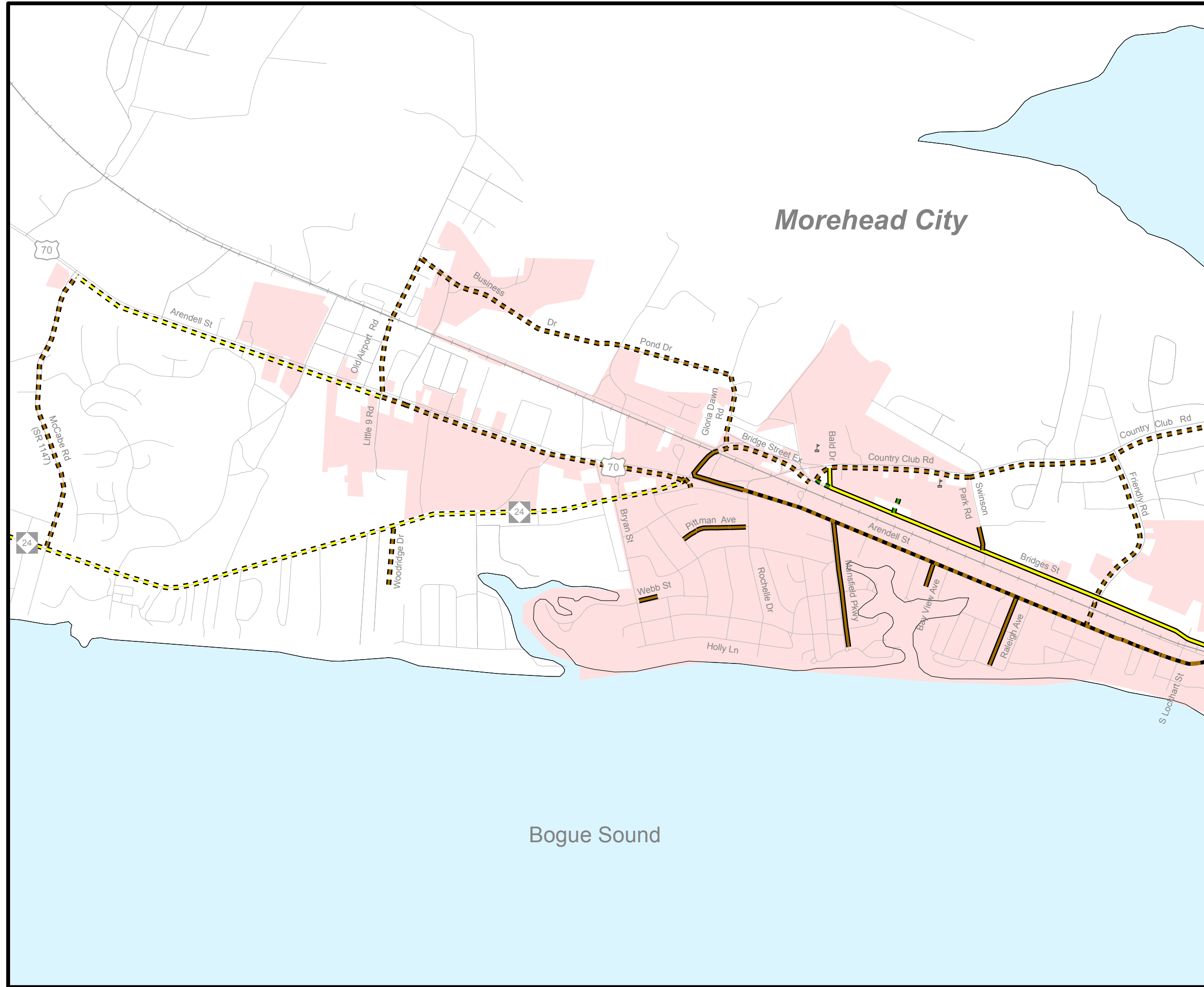


Figure 1 (Sheet 5AA of 5)

Base map date: November 30, 2011

Refer to CTP document for more details



Pedestrian Map (Inset 1)



Carteret County Morehead City (2 of 2)

Comprehensive Transportation Plan

Plan date: May 30, 2012

- Sidewalks**
- Existing
 - Needs Improvement
 - Recommended

- Off-road**
- Existing
 - Needs Improvement
 - Recommended

- Multi-Use Paths**
- Existing
 - Needs Improvement
 - Recommended

- County Boundary
- Municipal Boundary

- Railroads
- Airports
- Hospitals
- Schools


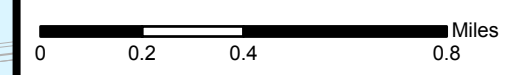
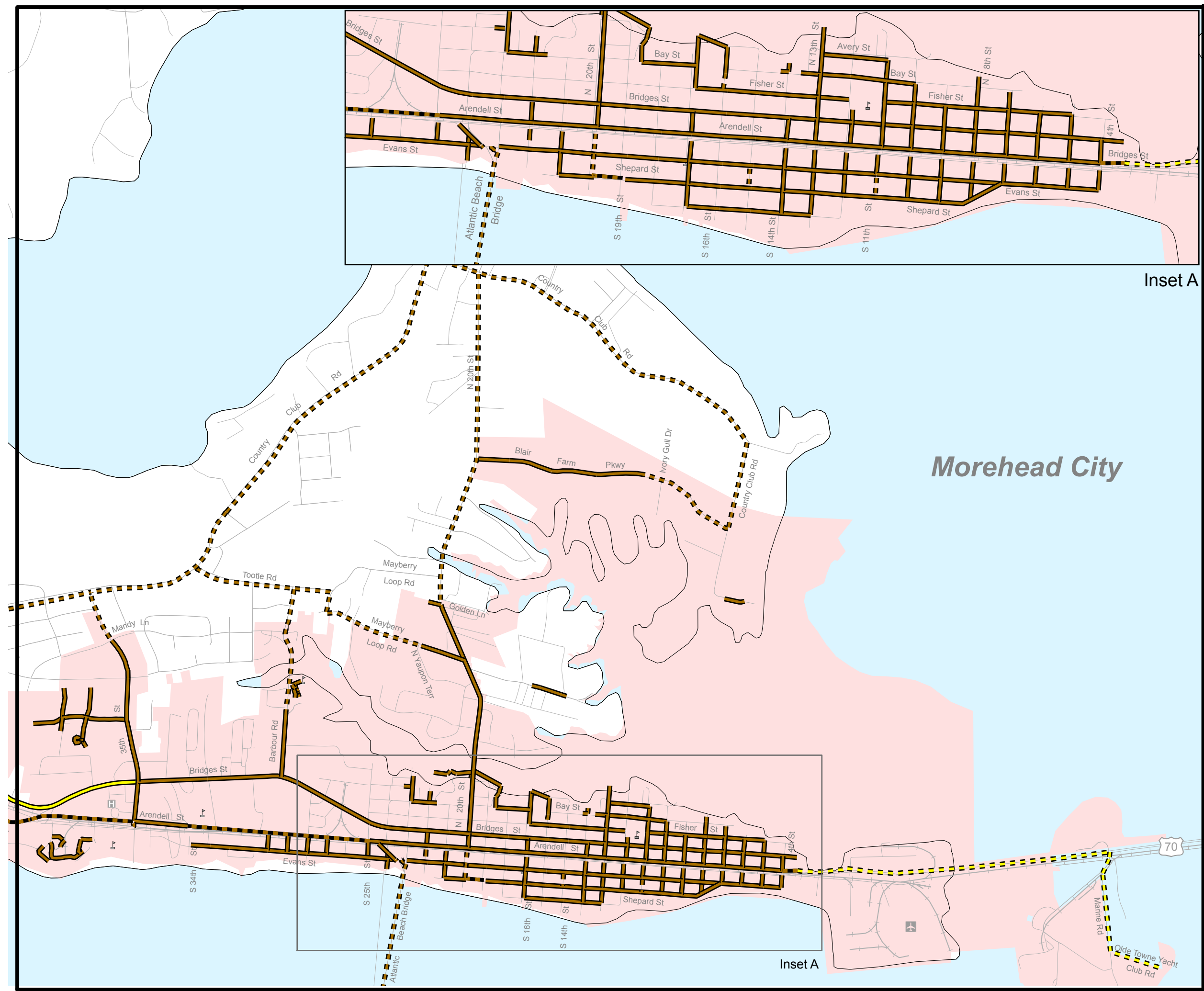
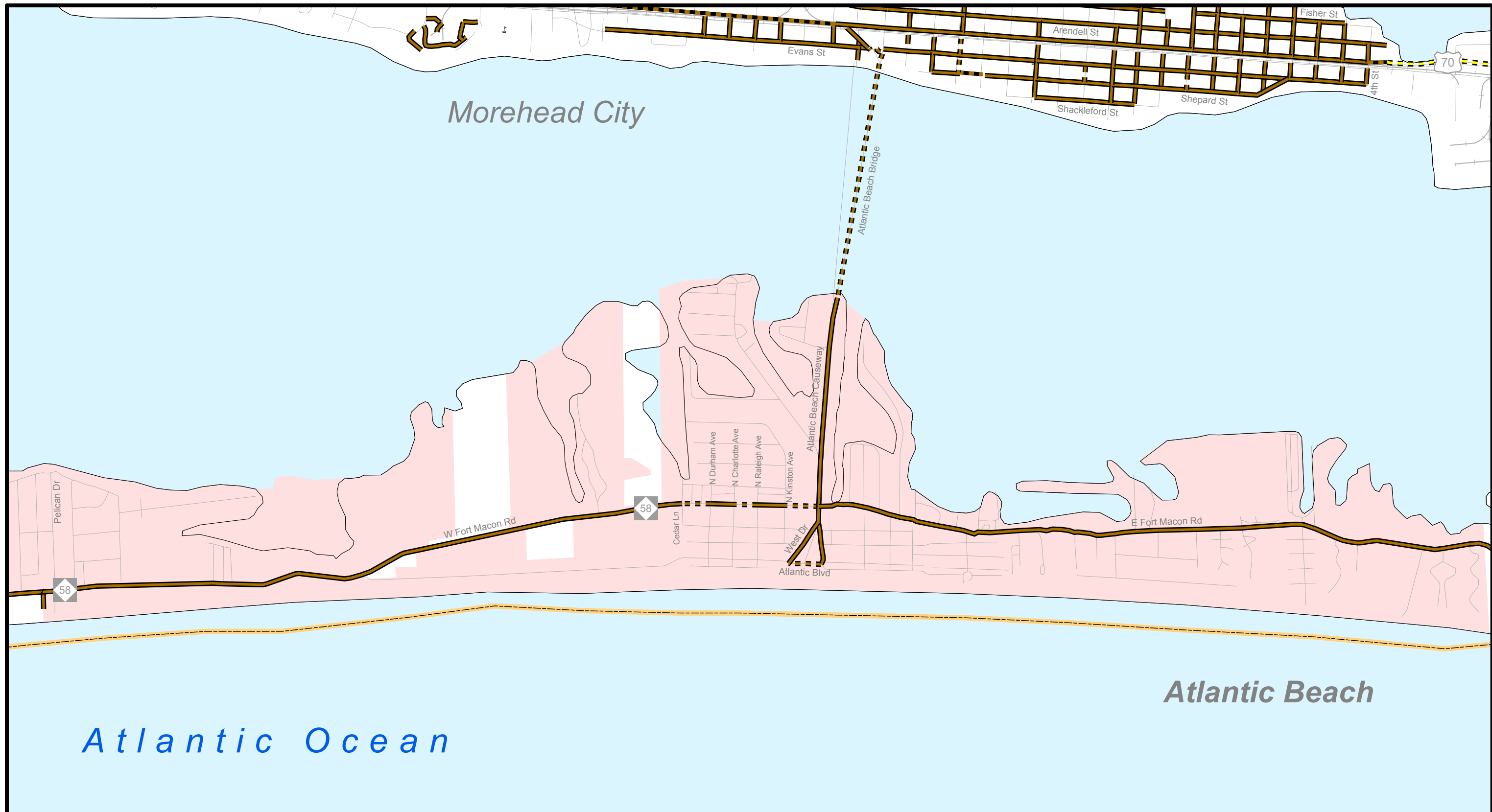


Figure 1 (Sheet 5AB of 5)
Base map date: November 30, 2011
Refer to CTP document for more details





Sidewalks

- Existing
- Needs Improvement
- Recommended

Off Road

- Existing
- Needs Improvement
- Recommended

Multi-Use Paths

- Existing
- Needs Improvement
- Recommended

- County Boundary
- Municipal Boundary


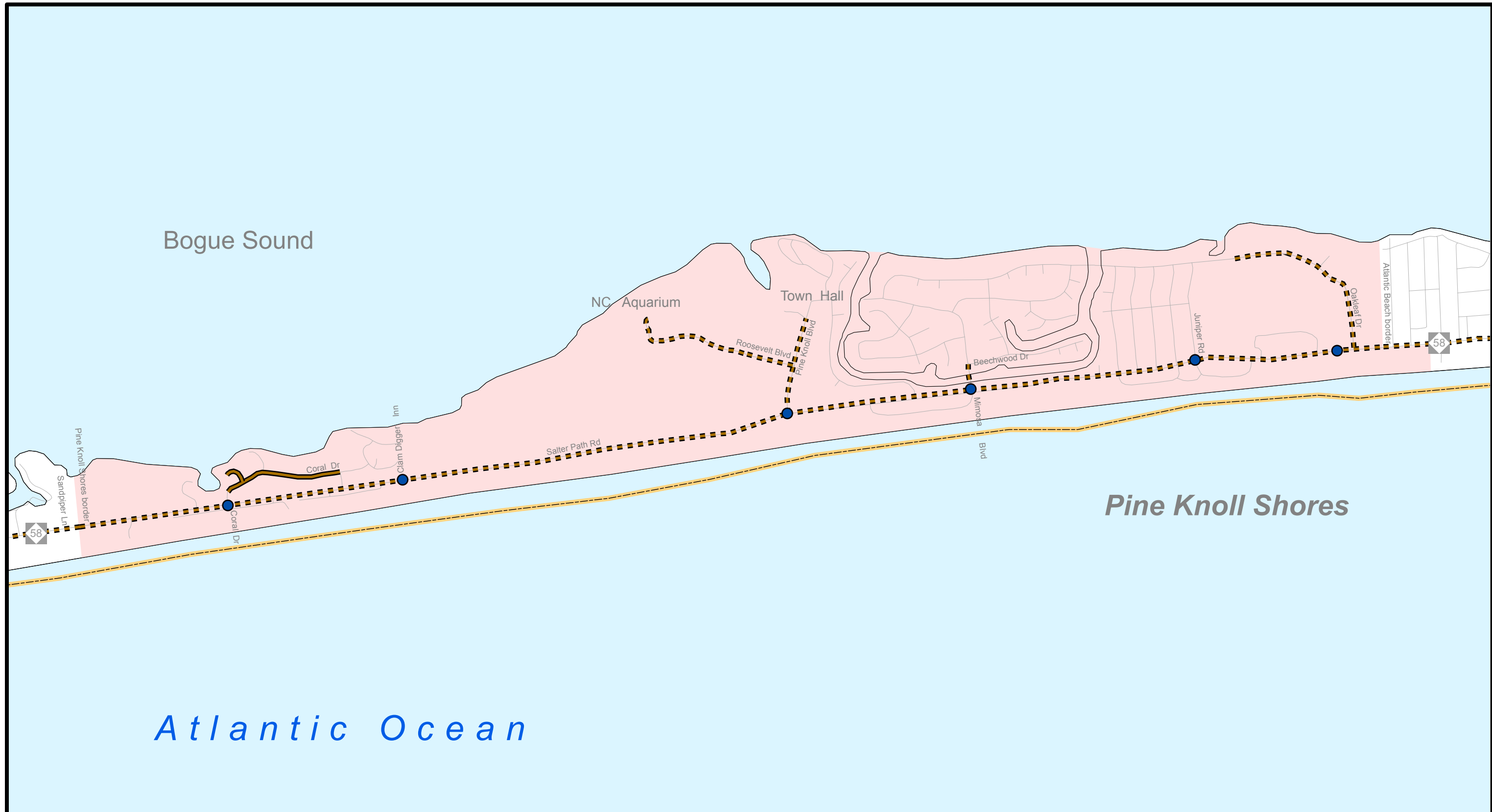


Figure 1 (Sheet 5B of 5)
 Base map date: November 30, 2011
 Refer to CTP document for more details

**Pedestrian Map (Inset 2)
 Carteret County
 Atlantic Beach**

**Comprehensive
 Transportation Plan**

Plan date: May 30, 2012



Sidewalks

- Existing
- Needs Improvement
- Recommended

Off Road

- Existing
- Needs Improvement
- Recommended

Multi-Use Paths

- Existing
- Needs Improvement
- Recommended

- County Boundary
- Municipal Boundary

- Proposed Crosswalks


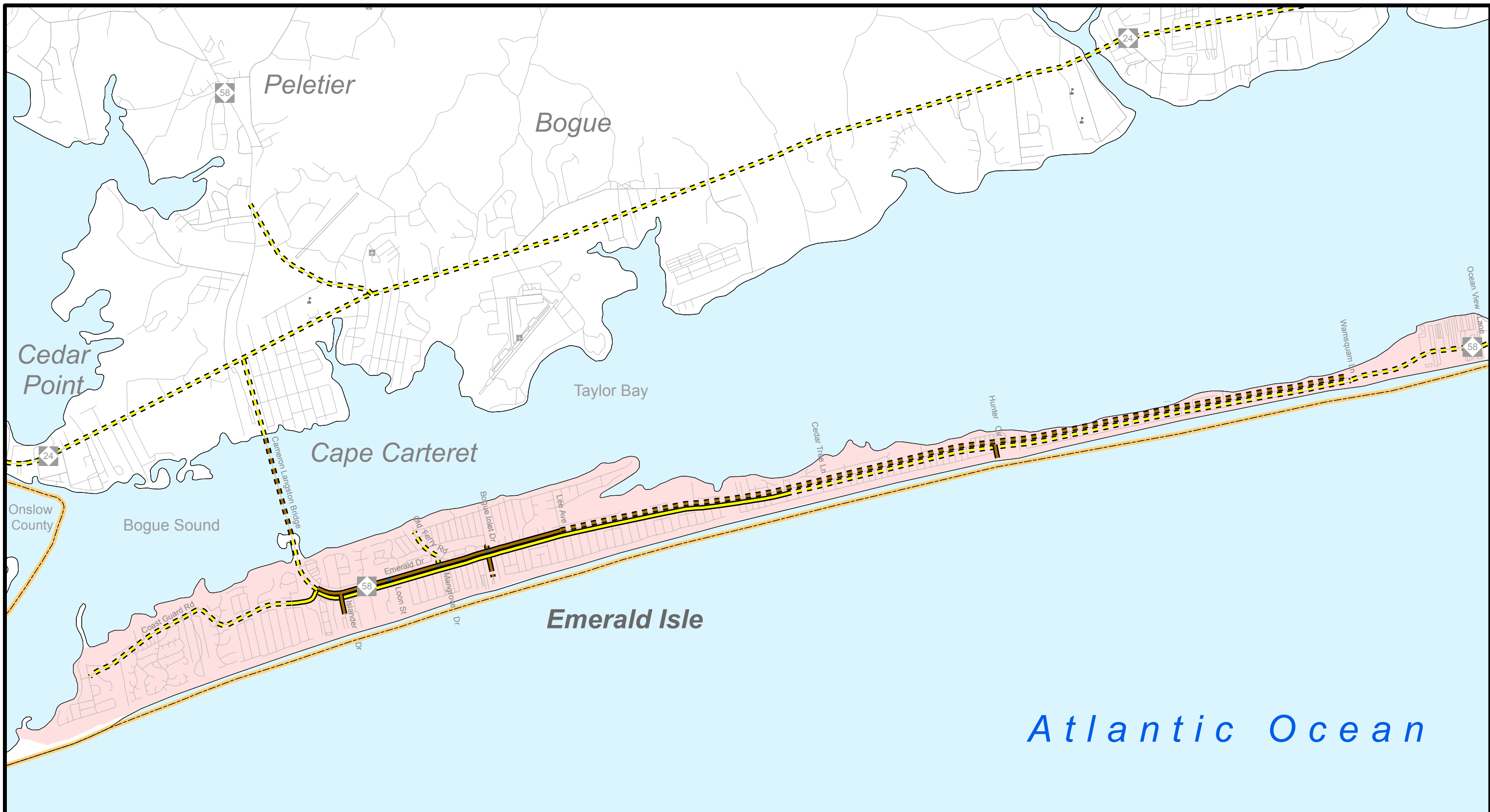


Figure 1 (Sheet 5C of 5)
 Base map date: November 30, 2011
 Refer to CTP document for more details

**Pedestrian Map (Inset 3)
 Carteret County
 Pine Knoll Shores**

**Comprehensive
 Transportation Plan**
 Plan date: May 30, 2012



Sidewalks

- Existing
- Needs Improvement
- Recommended

Off Road

- Existing
- Needs Improvement
- Recommended

Multi-Use Paths

- Existing
- Needs Improvement
- Recommended

Airports

County Boundary
 Municipal Boundary

Schools

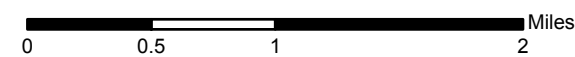


Figure 1 (Sheet 5D of 5)
 Base map date: November 30, 2011
 Refer to CTP document for more details

**Pedestrian Map (Inset 4)
 Carteret County
 Emerald Isle**

**Comprehensive
 Transportation Plan**

Plan date: May 30, 2012



Sidewalks

- Existing
- Needs Improvement
- Recommended

Off-road

- Existing
- Needs Improvement
- Recommended

Multi-Use Paths

- Existing
- Needs Improvement
- Recommended

- County Boundary
- Municipal Boundary

- Railroads
- Schools

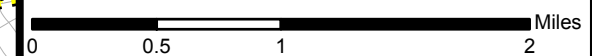
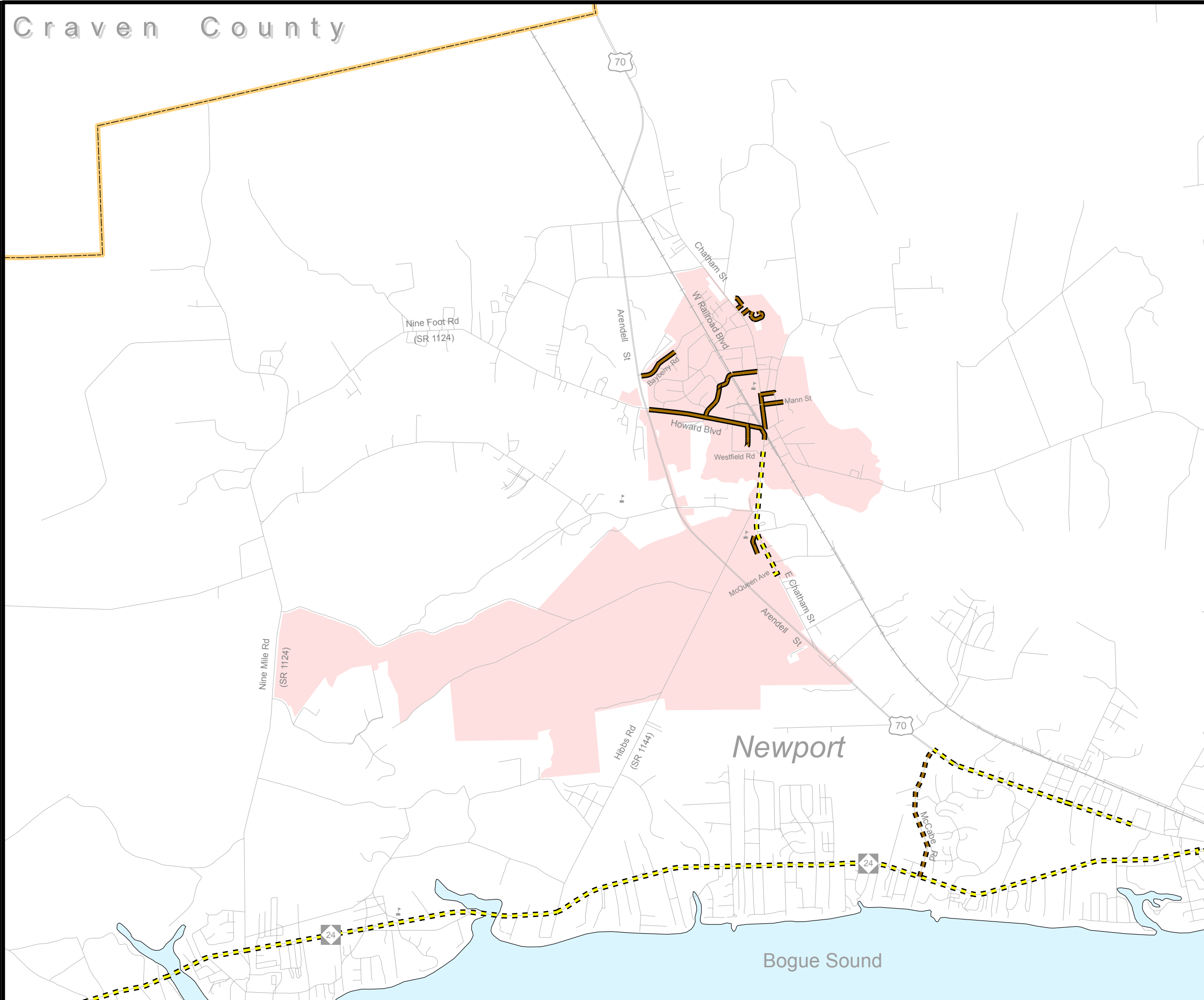


Figure 1 (Sheet 5E of 5)
Base map date: November 30, 2011
Refer to CTP document for more details



Pedestrian Map (Inset 6)



Carteret County Beaufort

Comprehensive Transportation Plan

Plan date: May 30, 2012

Sidewalks

- Existing
- Needs Improvement
- Recommended

Off-road

- Existing
- Needs Improvement
- Recommended

Multi-Use Paths

- Existing
- Needs Improvement
- Recommended

- County Boundary
- Municipal Boundary

- Railroads
- Airports
- Hospitals/Medical Centers
- Schools




Figure 1 (Sheet 5F of 5)

Base map date: November 30, 2011

Refer to CTP document for more details

