


Public Transportation and Rail Map



Carteret County

Comprehensive Transportation Plan

Plan date: May 30, 2012

- Bus Routes**
- Existing
 - Needs Improvement
 - Recommended
- Fixed Guideway**
- Existing
 - Needs Improvement
 - Recommended
- Operational Strategies**
- Existing
 - Needs Improvement
 - Recommended
- Rail Corridor**
- Active
 - Inactive
 - Recommended
- High Speed Rail Corridor**
- Existing
 - Recommended
- Rail Stops**
- Existing
 - Recommended
- Intermodal Connector**
- ▲ Existing
 - △ Recommended
- Park and Ride Lot**
- P Existing
 - P Recommended
- Other Landmarks**
- Airports
 - Hospitals/Medical Centers
 - Schools
 - Ferry

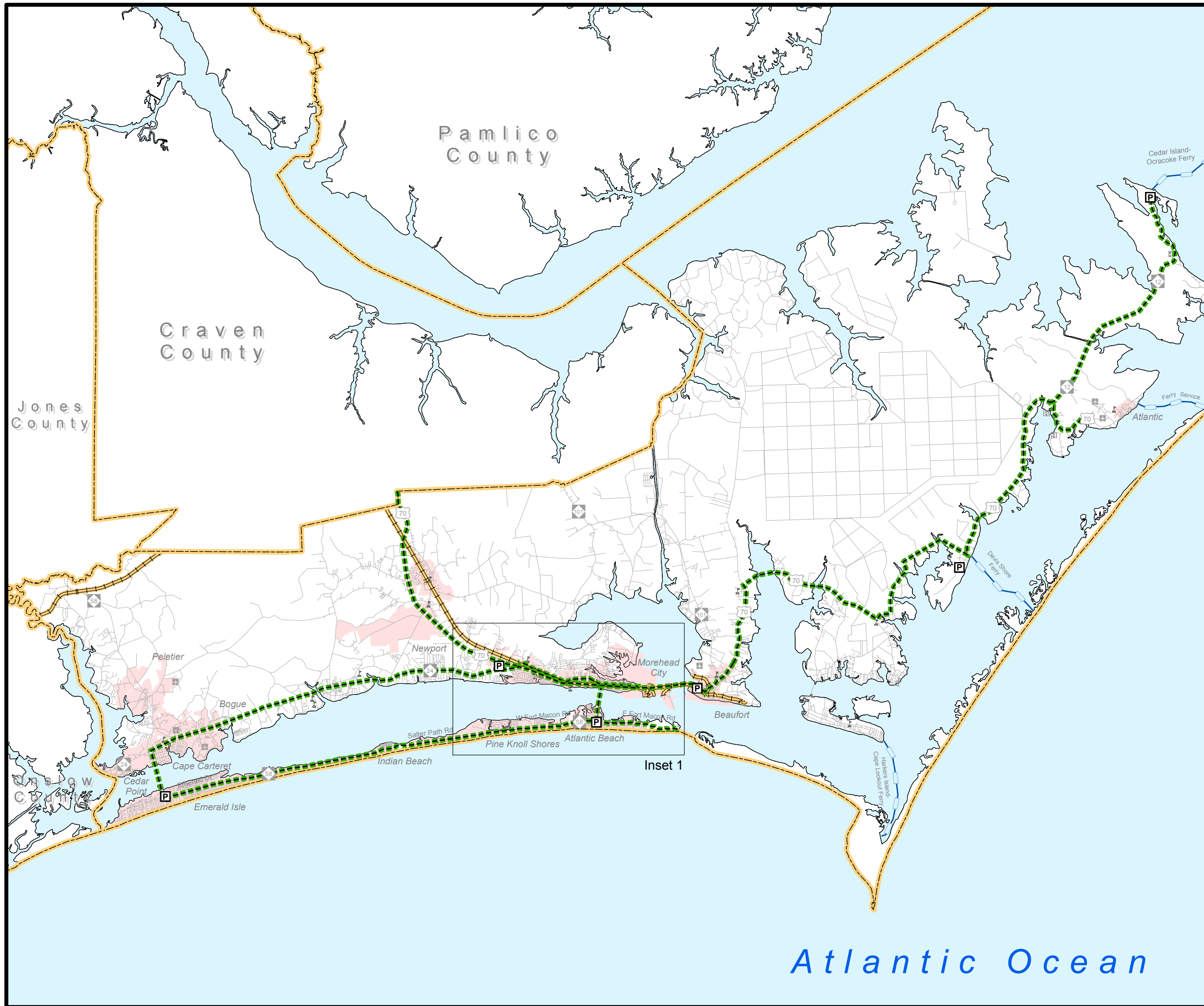
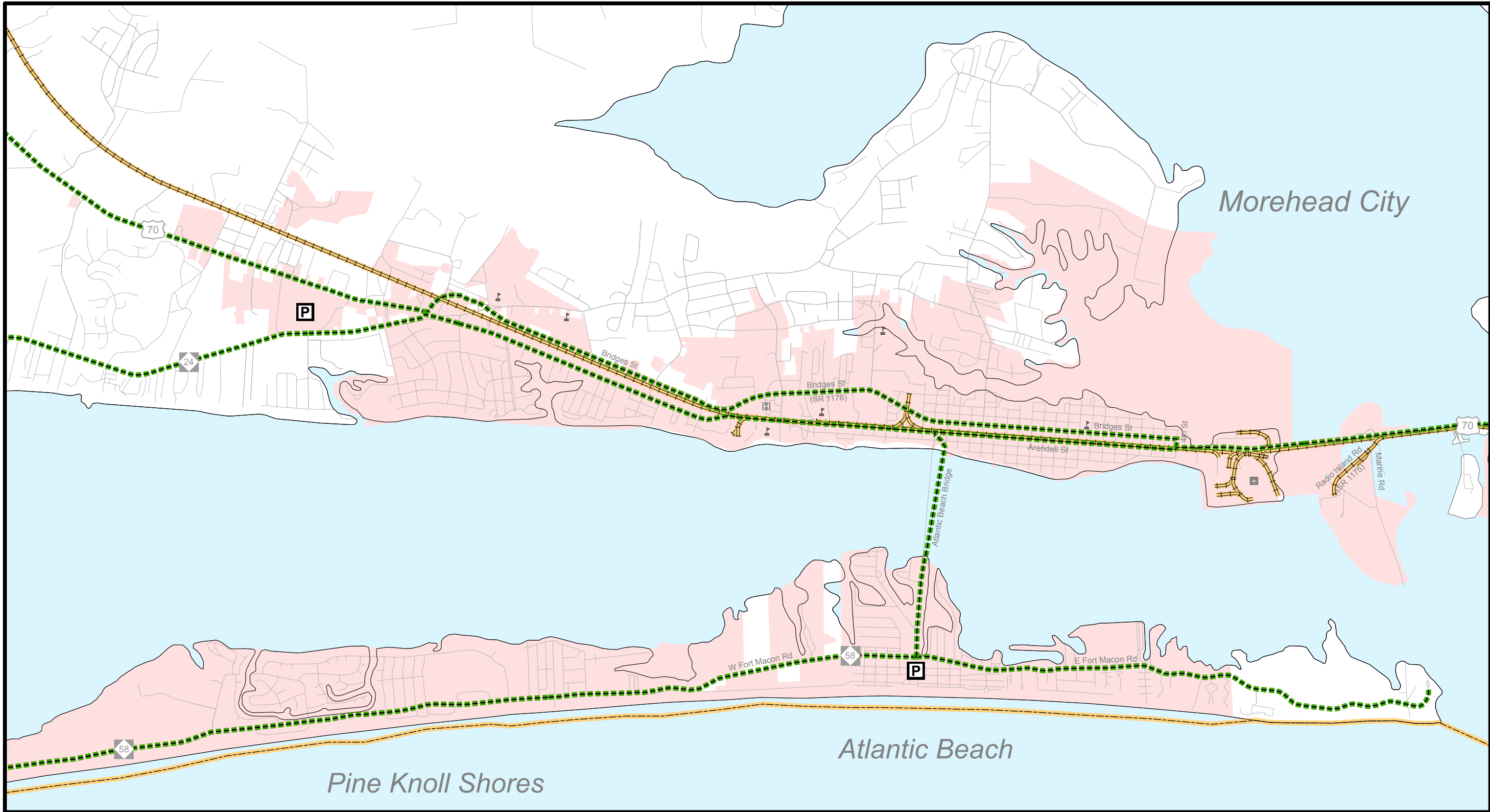


Figure 1 (Sheet 3 of 5)
 Base map date: November 30, 2011
 Refer to CTP document for more details



Bus Routes

- Existing
- Needs Improvement
- Recommended

Operational Strategies

- Existing
- Needs Improvement
- Recommended

High Speed Rail Corridor

- Existing
- Recommended

Intermodal Connector

- Existing
- Recommended

Fixed Guideway

- Existing
- Needs Improvement
- Recommended

Rail Corridor

- Active
- Inactive
- Recommended

Rail Stops

- Existing
- Recommended

Park and Ride Lot

- Existing
- Recommended

- Airports
- Hospitals
- Schools
- Ferry




Figure 1 (Sheet 3A of 5)
 Base map date: November 30, 2011
 Refer to CTP document for more details

**Public Transportation
 and Rail Map
 (Inset 1)
 Carteret County
 Comprehensive
 Transportation Plan**
 Plan date: May 30, 2012