








**Adopted by:**  
**Charlotte Regional Transportation Planning Organization**  
**Date: January 18, 2017**  
**Amended Date: October 17, 2018**  
**Amended Date(2): January 15, 2020**


**NCDOT**  
**Date: March 9, 2017**  
**Amended Date: January 10, 2019**  
**Amended Date(2): May 7, 2020**

**Recommended by:**  
**Transportation Planning Division**  
**Date: February 15, 2017**  
**Amended Date: October 17, 2018**  
**Amended Date(2): March 6, 2020**

Sheet 1	Adoption Sheet
Sheet 2	Highway Map
Sheet 3	Public Transportation and Rail Map
Sheet 4	Bicycle Map
Sheet 5	Pedestrian Map

-  Schools
-  Roads
-  Railroads
-  Rivers
-  Planning Boundary
-  County Boundary
-  Municipalities

0 2.5 5 10 Miles



Sheet 1 of 5

Base map date: January 4, 2017

Refer to CTP document for more details



**AMENDED**

**Charlotte Regional Transportation Planning Organization**  
 North Carolina

**Comprehensive Transportation Plan**

Plan date: January 18, 2017  
 Revision Date: October 17, 2018  
 Revision Date (2): January 15, 2020