

- Freeways**
- Existing
 - Needs Improvement
 - Recommended
- Expressways**
- Existing
 - Needs Improvement
 - Recommended
- Boulevards**
- Existing
 - Needs Improvement
 - Recommended
- Other Major Thoroughfares**
- Existing
 - Needs Improvement
 - Recommended

- Minor Thoroughfares**
- Existing
 - Needs Improvement
 - Recommended
- Interchanges**
- Existing
 - Needs Improvement
 - Recommended
- Interchanges with Managed Lanes Access**
- Existing
 - Needs Improvement
 - Recommended
- Grade Separations**
- Existing
 - Needs Improvement
 - Recommended

0 3 6 12 Miles

Sheet 2 of 5

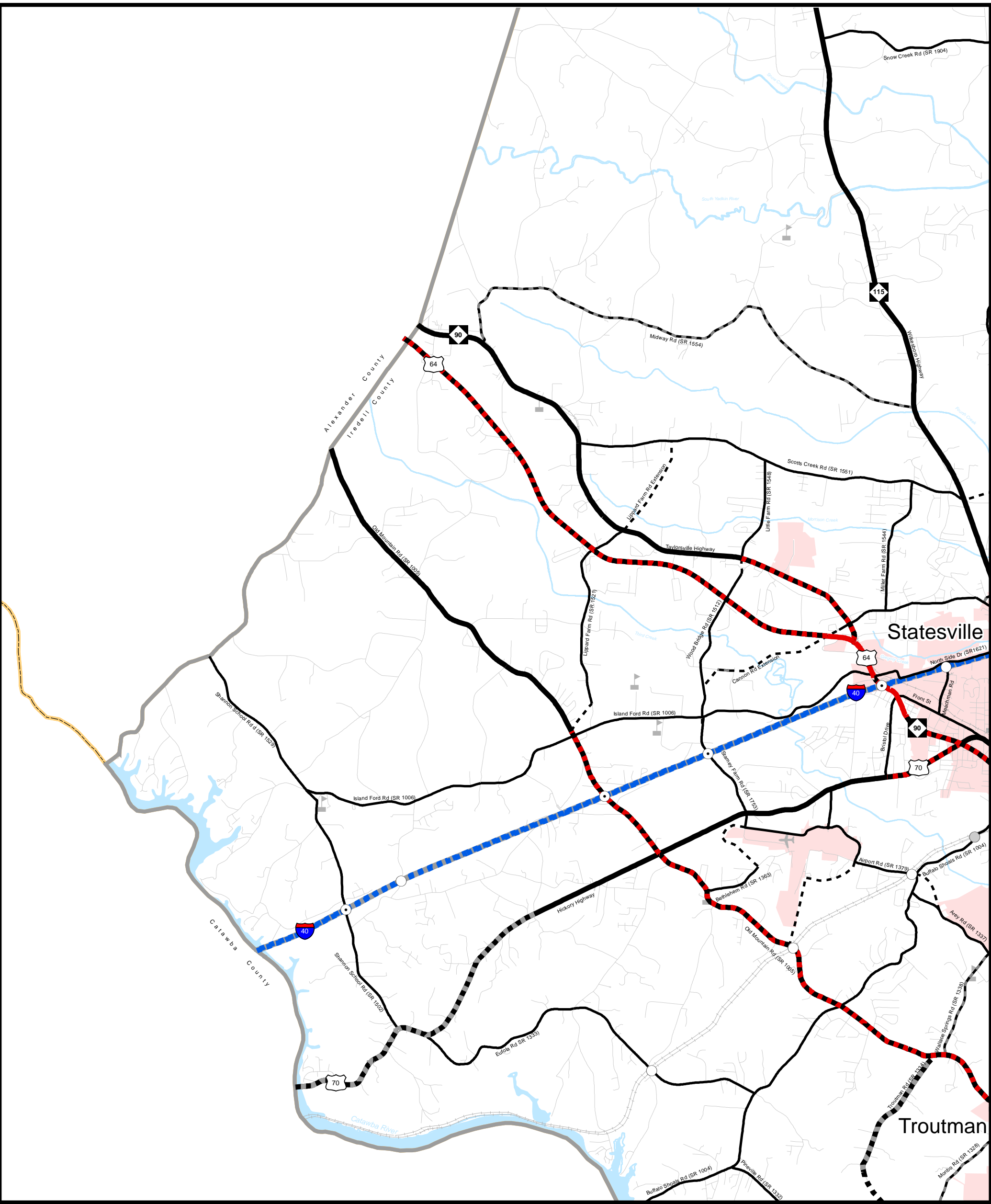
Base map date: January 4, 2017

Refer to CTP document for more details

Highway Map
C RTP
charlotte regional transportation planning organization

AMENDED
Charlotte Regional Transportation Planning Organization
 North Carolina

Comprehensive Transportation Plan
 Plan date: January 18, 2017
 Revision date: October 17, 2018
 Revision date(2): January 15, 2020



Freeways	Existing		Minor Thoroughfares	Existing	
	Needs Improvement			Needs Improvement	
	Recommended			Recommended	
Expressways	Existing		Interchanges	Existing	
	Needs Improvement			Needs Improvement	
	Recommended			Recommended	
Boulevards	Existing		Grade Separations	Existing	
	Needs Improvement			Needs Improvement	
	Recommended			Recommended	
Other Major Thoroughfares	Existing		Interchanges with Managed Lanes Access	Existing	
	Needs Improvement			Needs Improvement	
	Recommended			Recommended	

0 0.5 1 2 Miles

Sheet 2A of 5

Base map date: January 4, 2017

Refer to CTP document for more details

Highway Map Inset A

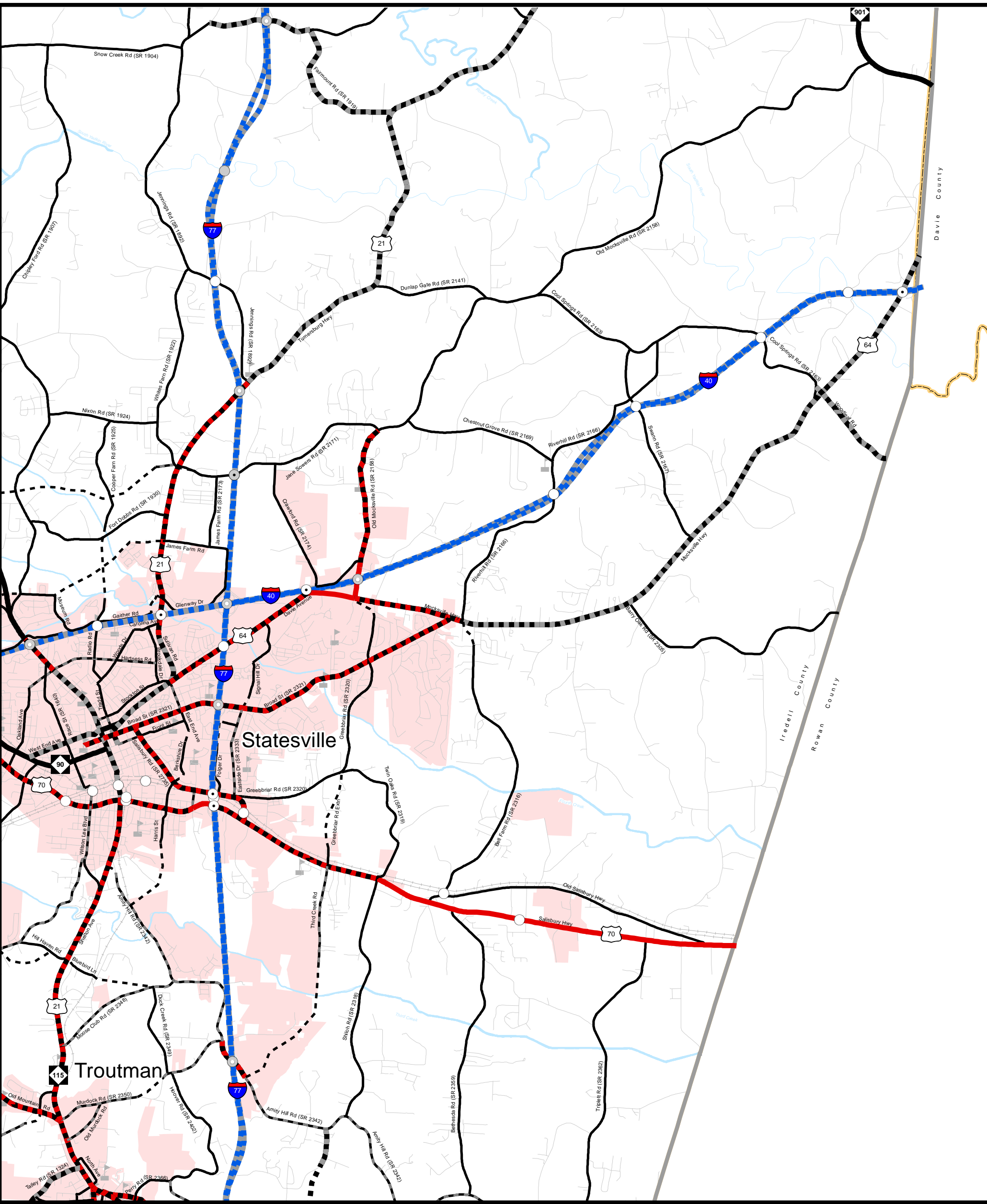
AMENDED

Charlotte Regional Transportation Planning Organization

North Carolina

Comprehensive Transportation Plan

Plan date: January 18, 2017
 Revision date: October 17, 2018
 Revision date(2): January 15, 2020



Freeways	Minor Thoroughfares	
Existing	Existing	
Needs Improvement	Needs Improvement	
Recommended	Recommended	
Expressways	Interchanges	Grade Separations
Existing	Existing	Existing
Needs Improvement	Needs Improvement	Needs Improvement
Recommended	Recommended	Recommended
Boulevards	Existing	Existing
Existing	Needs Improvement	Needs Improvement
Needs Improvement	Recommended	Recommended
Recommended	Interchanges with Managed Lanes Access	
Other Major Thoroughfares	Existing	
Existing	Needs Improvement	
Needs Improvement	Recommended	
Recommended		

0 0.5 1 2 Miles

Sheet 2B of 5

Base map date: January 4, 2017

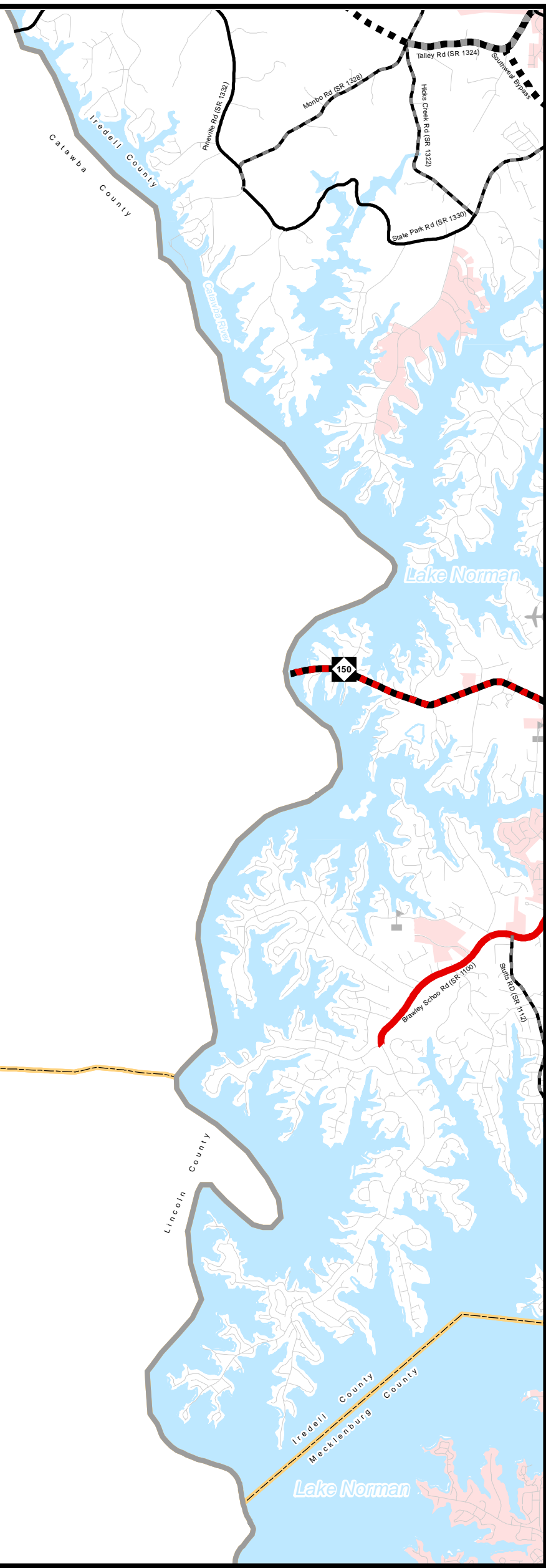
Refer to CTP document for more details

Highway Map Inset B

AMENDED
Charlotte Regional Transportation
Planning Organization
North Carolina

Comprehensive Transportation Plan

Plan date: January 18, 2017
Revision date: October 17, 2018
Revision date(2): January 15, 2020



- Freeways**
- Existing
 - Needs Improvement
 - Recommended
- Expressways**
- Existing
 - Needs Improvement
 - Recommended
- Boulevards**
- Existing
 - Needs Improvement
 - Recommended
- Other Major Thoroughfares**
- Existing
 - Needs Improvement
 - Recommended

- Minor Thoroughfares**
- Existing
 - Needs Improvement
 - Recommended
- Interchanges**
- Existing
 - Needs Improvement
 - Recommended
- Grade Separations**
- Existing
 - Needs Improvement
 - Recommended
- Interchanges with Managed Lanes Access**
- Existing
 - Needs Improvement
 - Recommended



Sheet 2C of 5

Base map date: January 4, 2017

Refer to CTP document for more details

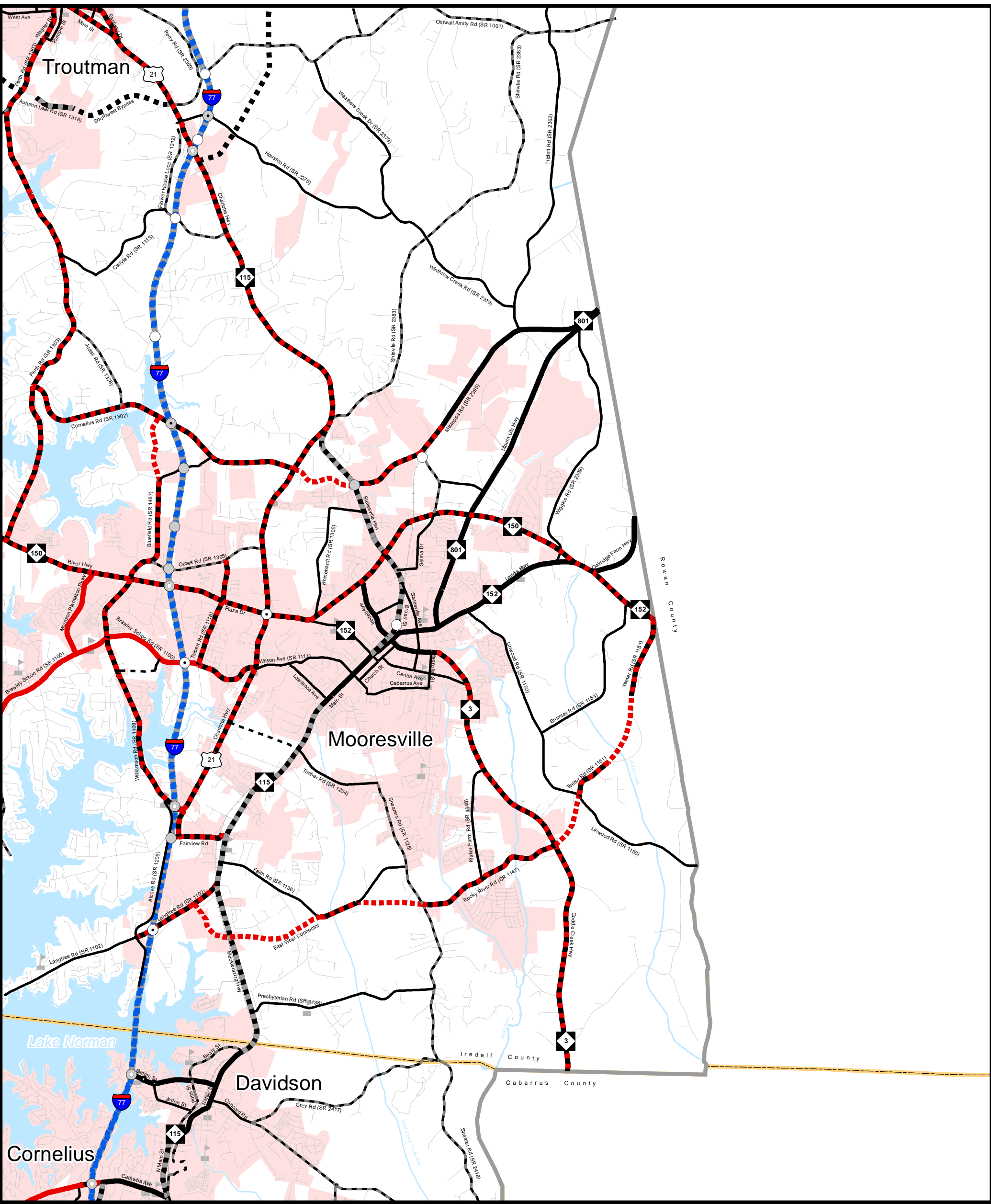
Highway Map Inset C



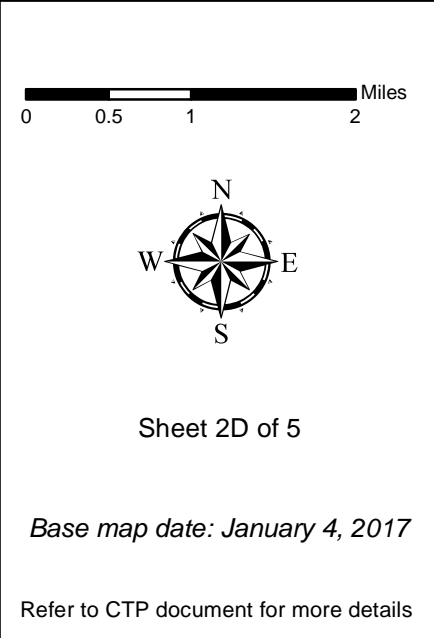
AMENDED
Charlotte Regional Transportation
Planning Organization
North Carolina

Comprehensive Transportation Plan

Plan date: January 18, 2017
Revision date: October 17, 2018
Revision date(2): January 15, 2020



Freeways	Minor Thoroughfares	
Existing	Existing	
Needs Improvement	Needs Improvement	
Recommended	Recommended	
Expressways	Interchanges	Grade Separations
Existing	Existing	Existing
Needs Improvement	Needs Improvement	Needs Improvement
Recommended	Recommended	Recommended
Boulevards	Interchanges with Managed Lanes Access	
Existing	Existing	
Needs Improvement	Needs Improvement	
Recommended	Recommended	
Other Major Thoroughfares		
Existing		
Needs Improvement		
Recommended		



**Highway Map
Inset D**

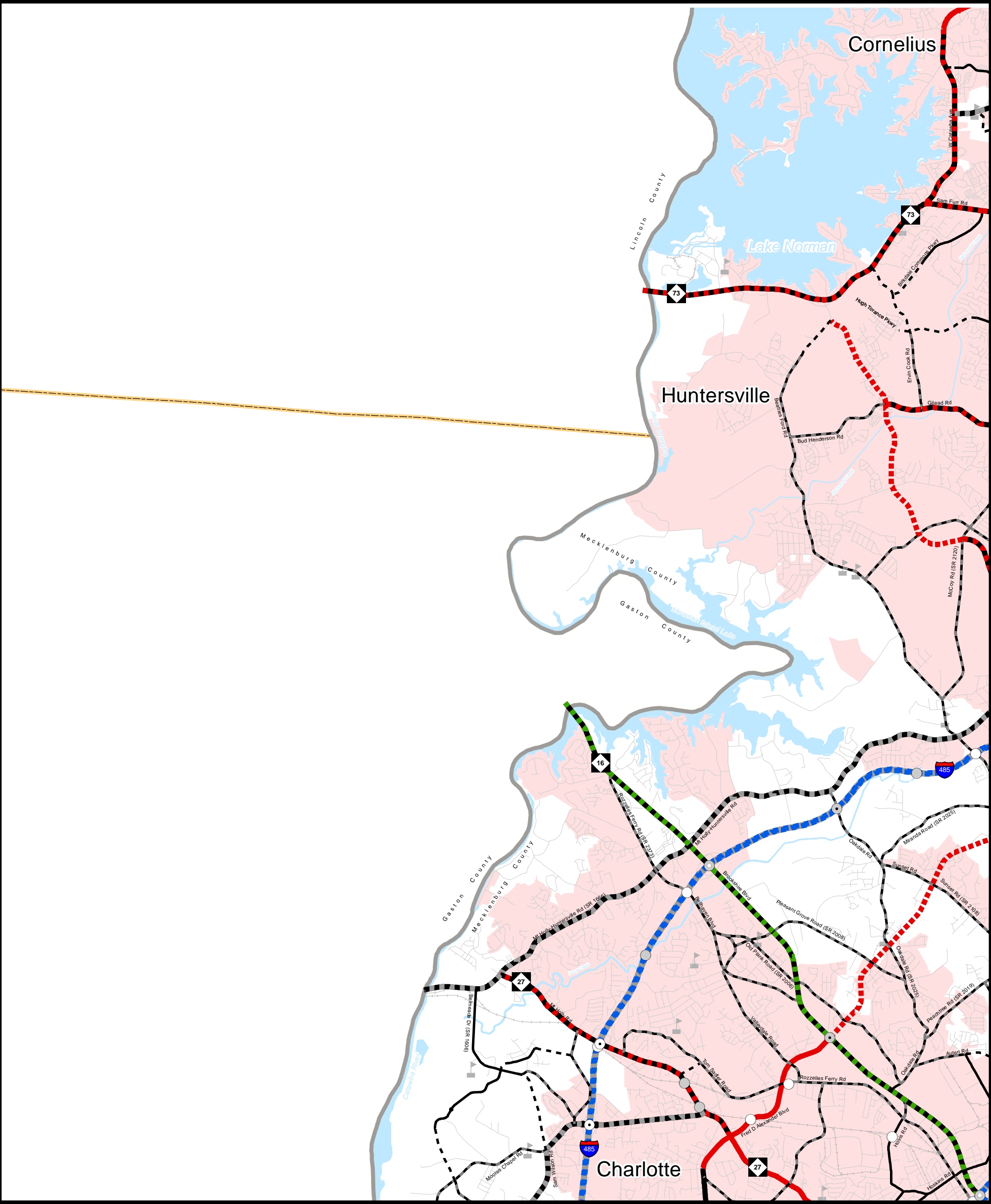
C RTP
charlotte regional transportation planning organization

AMENDED

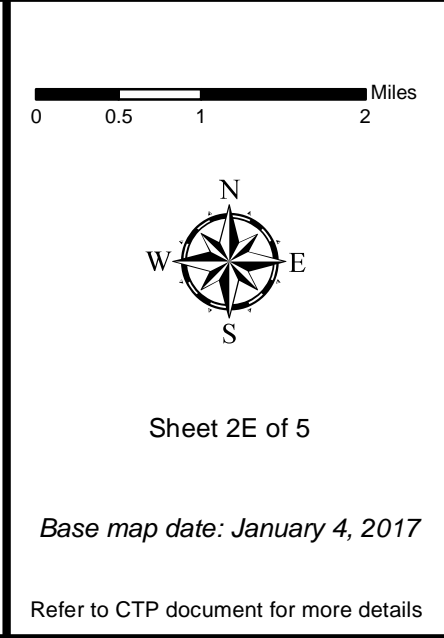
**Charlotte Regional Transportation
Planning Organization**
North Carolina

**Comprehensive
Transportation Plan**

Plan date: January 18, 2017
Revision date: October 17, 2018
Revision date(2): January 15, 2020



Freeways	Minor Thoroughfares	Interchanges	Grade Separations
Existing	Existing	Existing	Existing
Needs Improvement	Needs Improvement	Needs Improvement	Needs Improvement
Recommended	Recommended	Recommended	Recommended
Expressways			
Existing			
Needs Improvement			
Recommended			
Boulevards			
Existing			
Needs Improvement			
Recommended			
Other Major Thoroughfares			
Existing			
Needs Improvement			
Recommended			
	Interchanges with Managed Lanes Access		
	Existing		
	Needs Improvement		
	Recommended		



**Highway Map
Inset E**

C RTP
charlotte regional transportation planning organization

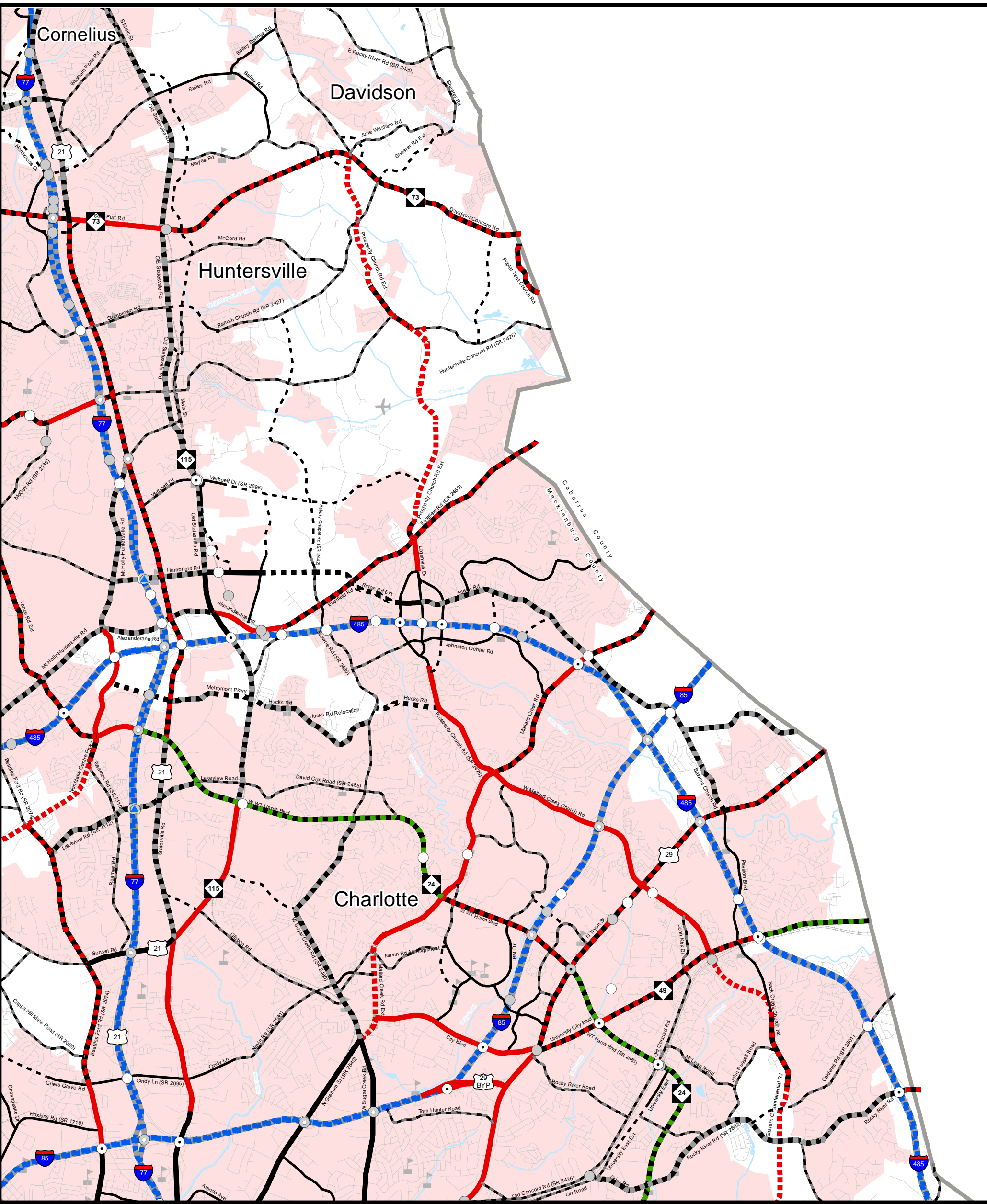
AMENDED

**Charlotte Regional Transportation
Planning Organization**

North Carolina

**Comprehensive
Transportation Plan**

Plan date: January 18, 2017
Revision date: October 17, 2018
Revision date(2): January 15, 2020



Freeways	Minor Thoroughfares
Existing	Existing
Needs Improvement	Needs Improvement
Recommended	Recommended
Expressways	Interchanges
Existing	Existing
Needs Improvement	Needs Improvement
Recommended	Recommended
Boulevards	Grade Separations
Existing	Existing
Needs Improvement	Needs Improvement
Recommended	Recommended
Other Major Thoroughfares	Interchanges with Managed Lanes Access
Existing	Existing
Needs Improvement	Needs Improvement
Recommended	Recommended

0 0.5 1 2 Miles

Sheet 2F of 5

Base map date: January 4, 2017

Refer to CTP document for more details

Highway Map Inset F

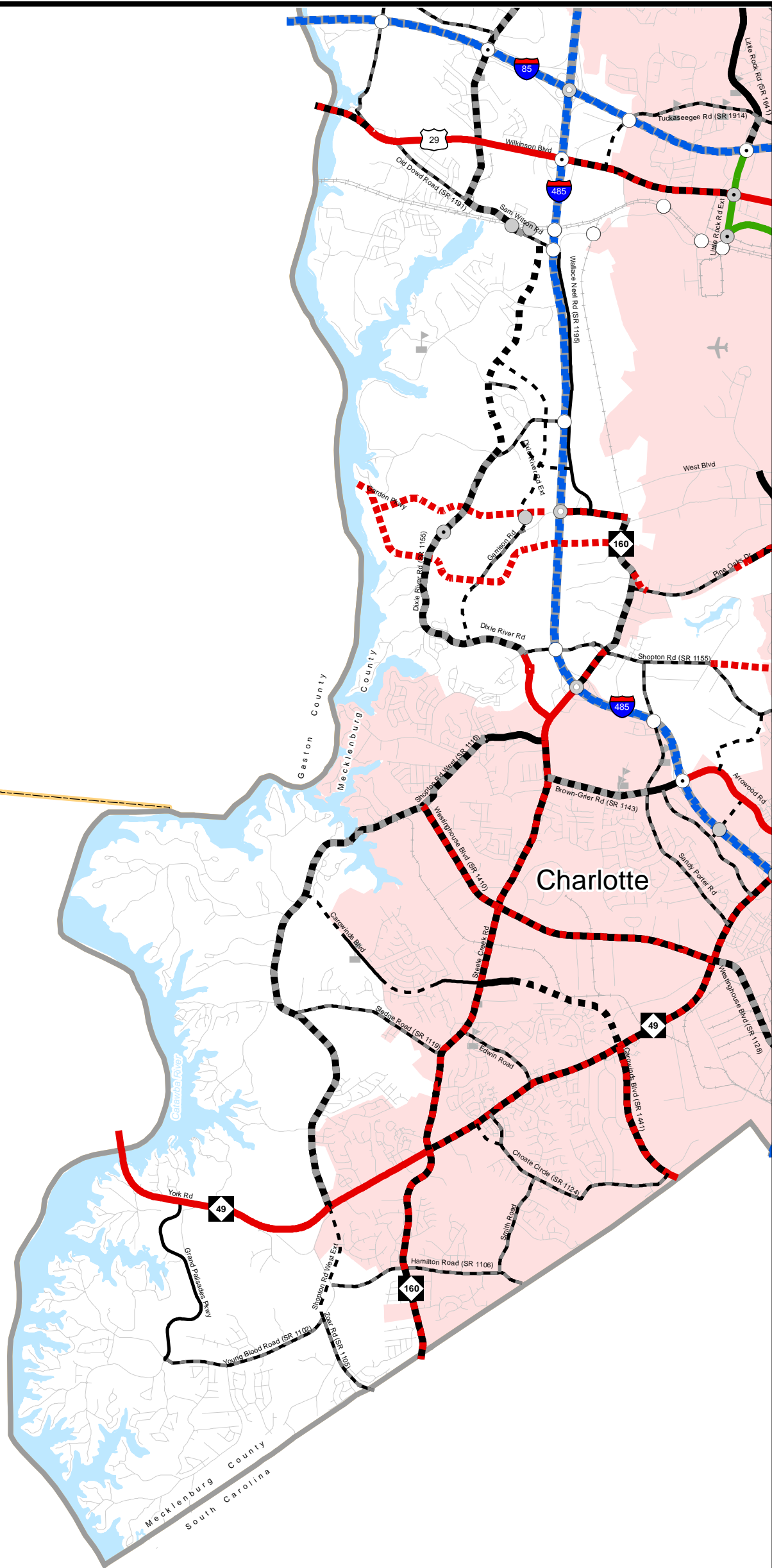
AMENDED

Charlotte Regional Transportation Planning Organization

North Carolina

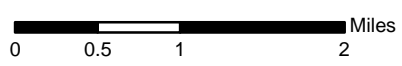
Comprehensive Transportation Plan

Plan date: January 18, 2017
 Revision date: October 17, 2018
 Revision date(2): January 15, 2020



- Freeways**
- Existing
 - Needs Improvement
 - Recommended
- Expressways**
- Existing
 - Needs Improvement
 - Recommended
- Boulevards**
- Existing
 - Needs Improvement
 - Recommended
- Other Major Thoroughfares**
- Existing
 - Needs Improvement
 - Recommended

- Minor Thoroughfares**
- Existing
 - Needs Improvement
 - Recommended
- Interchanges**
- Existing
 - Needs Improvement
 - Recommended
- Grade Separations**
- Existing
 - Needs Improvement
 - Recommended
- Interchanges with Managed Lanes Access**
- Existing
 - Needs Improvement
 - Recommended



Sheet 2G of 5

Base map date: January 4, 2017

Refer to CTP document for more details

Highway Map Inset G



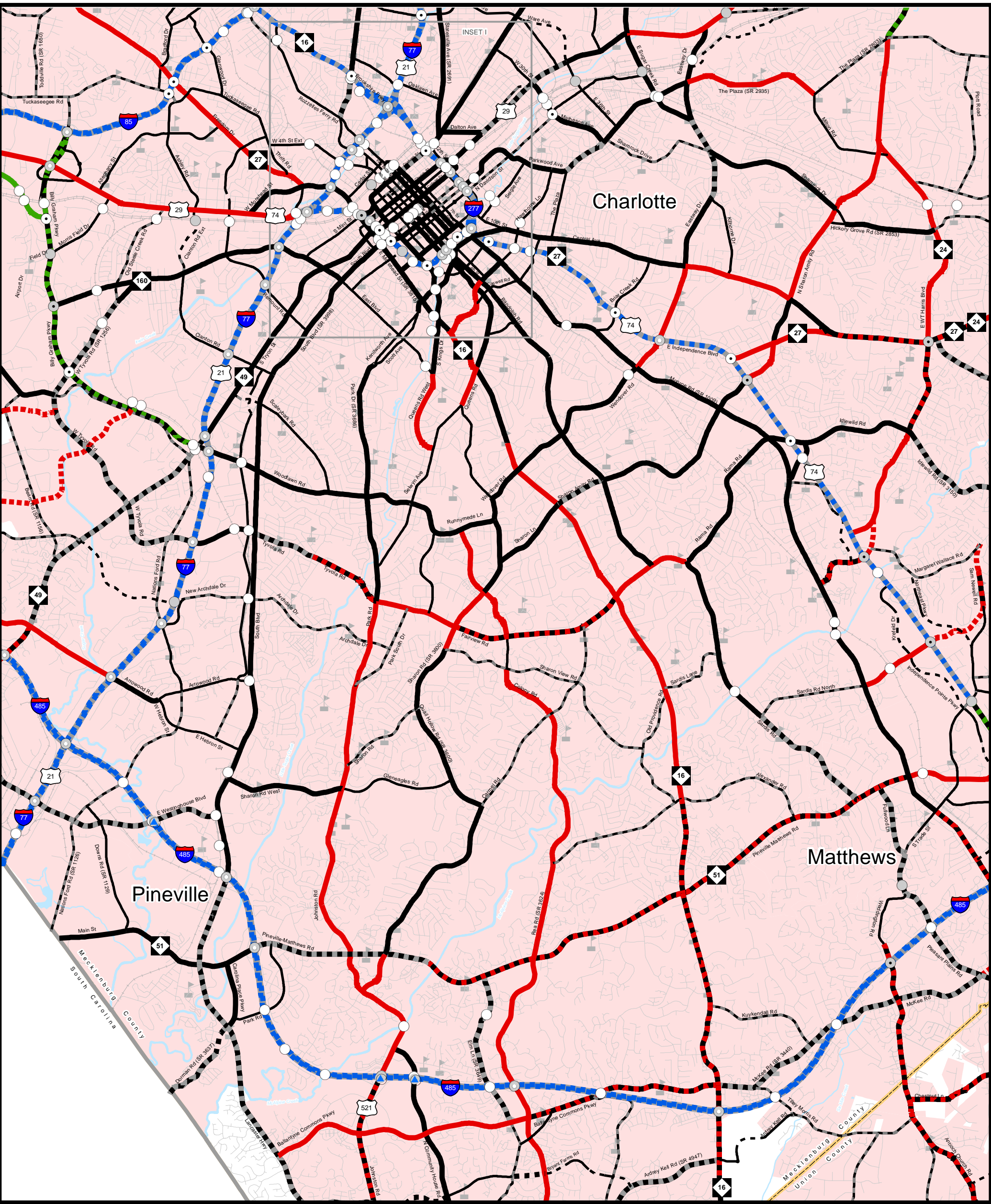
AMENDED

Charlotte Regional Transportation Planning Organization

North Carolina

Comprehensive Transportation Plan

Plan date: January 18, 2017
 Revision date: October 17, 2018
 Revision date(2): January 15, 2020



Freeways	Minor Thoroughfares
Existing	Existing
Needs Improvement	Needs Improvement
Recommended	Recommended
Expressways	Interchanges
Existing	Existing
Needs Improvement	Needs Improvement
Recommended	Recommended
Boulevards	Grade Separations
Existing	Existing
Needs Improvement	Needs Improvement
Recommended	Recommended
Other Major Thoroughfares	Interchanges with Managed Lanes Access
Existing	Existing
Needs Improvement	Needs Improvement
Recommended	Recommended

0 0.5 1 2 Miles

Sheet 2H of 5

Base map date: January 4, 2017

Refer to CTP document for more details

Highway Map Inset H

C RTP
charlotte regional transportation planning organization

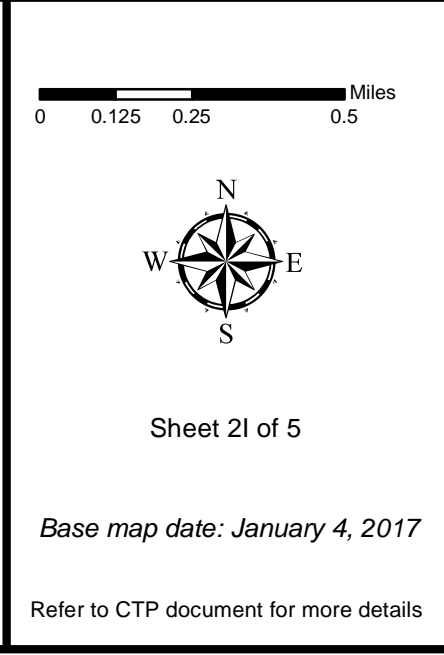
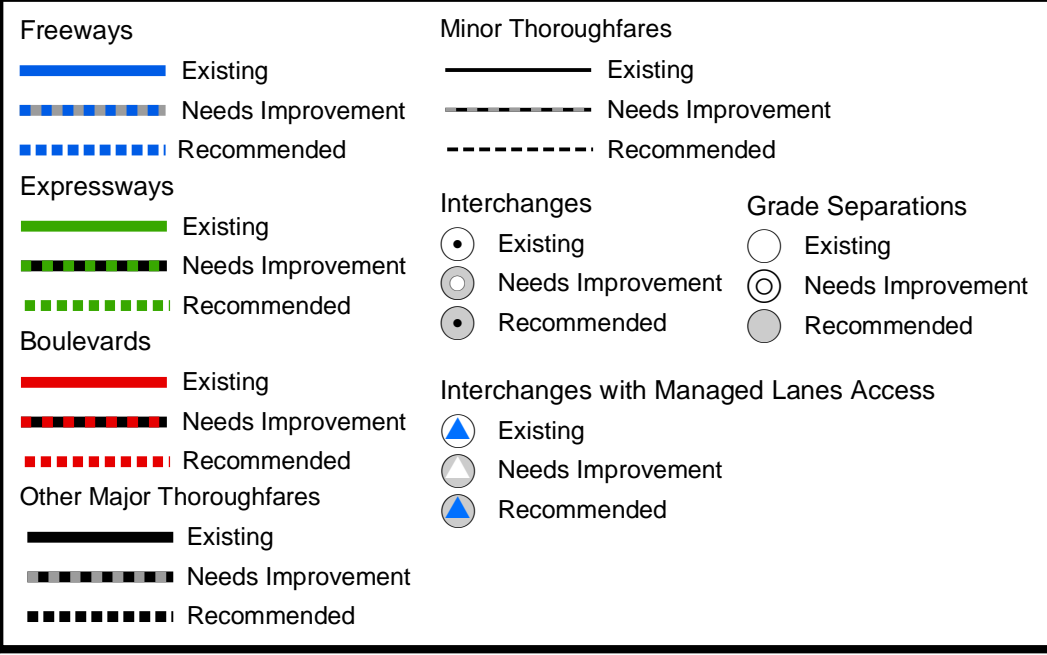
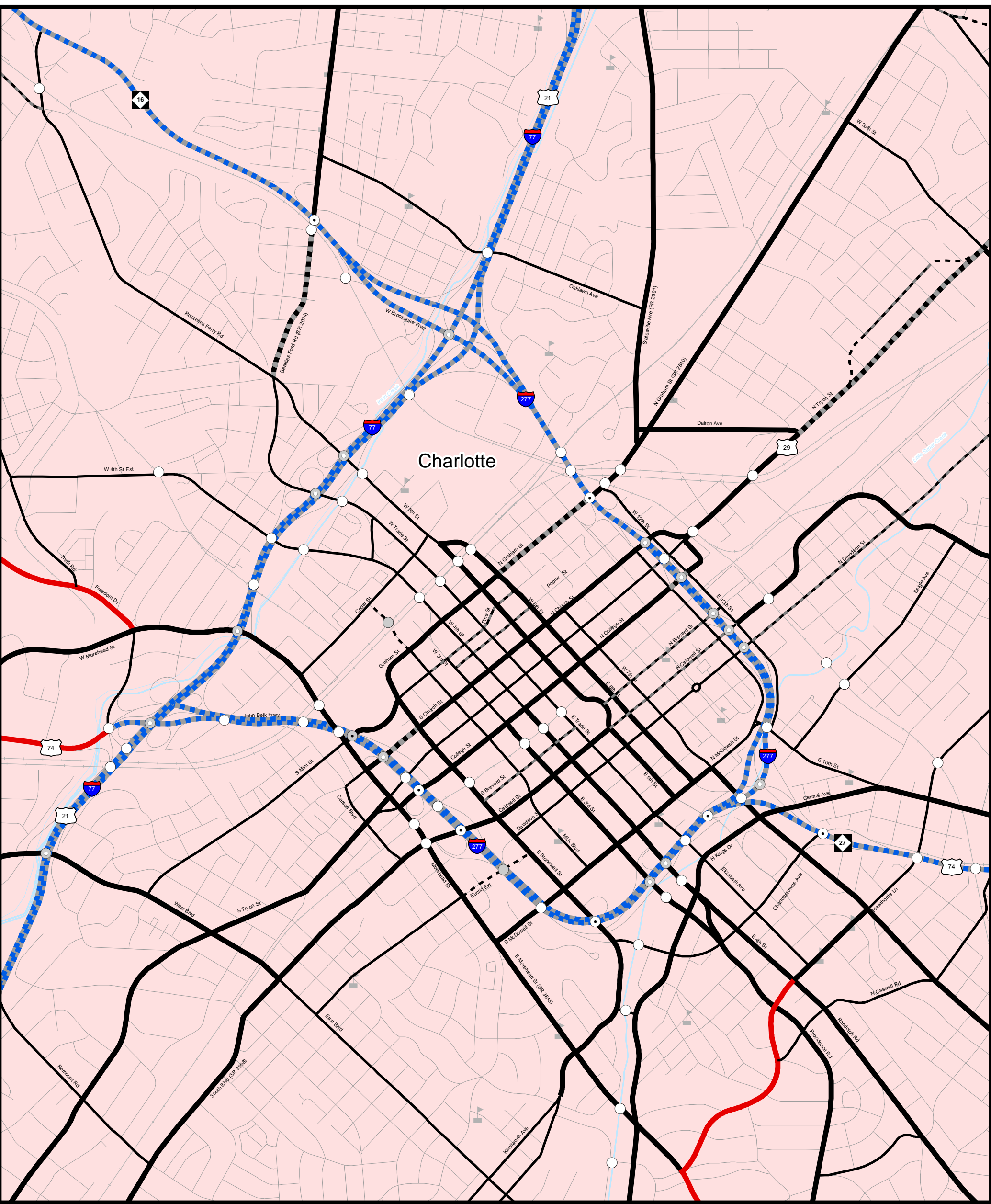
AMENDED

Charlotte Regional Transportation Planning Organization

North Carolina

Comprehensive Transportation Plan

Plan date: January 18, 2017
Revision date: October 17, 2018
Revision date(2): January 15, 2020



Highway Map Inset I

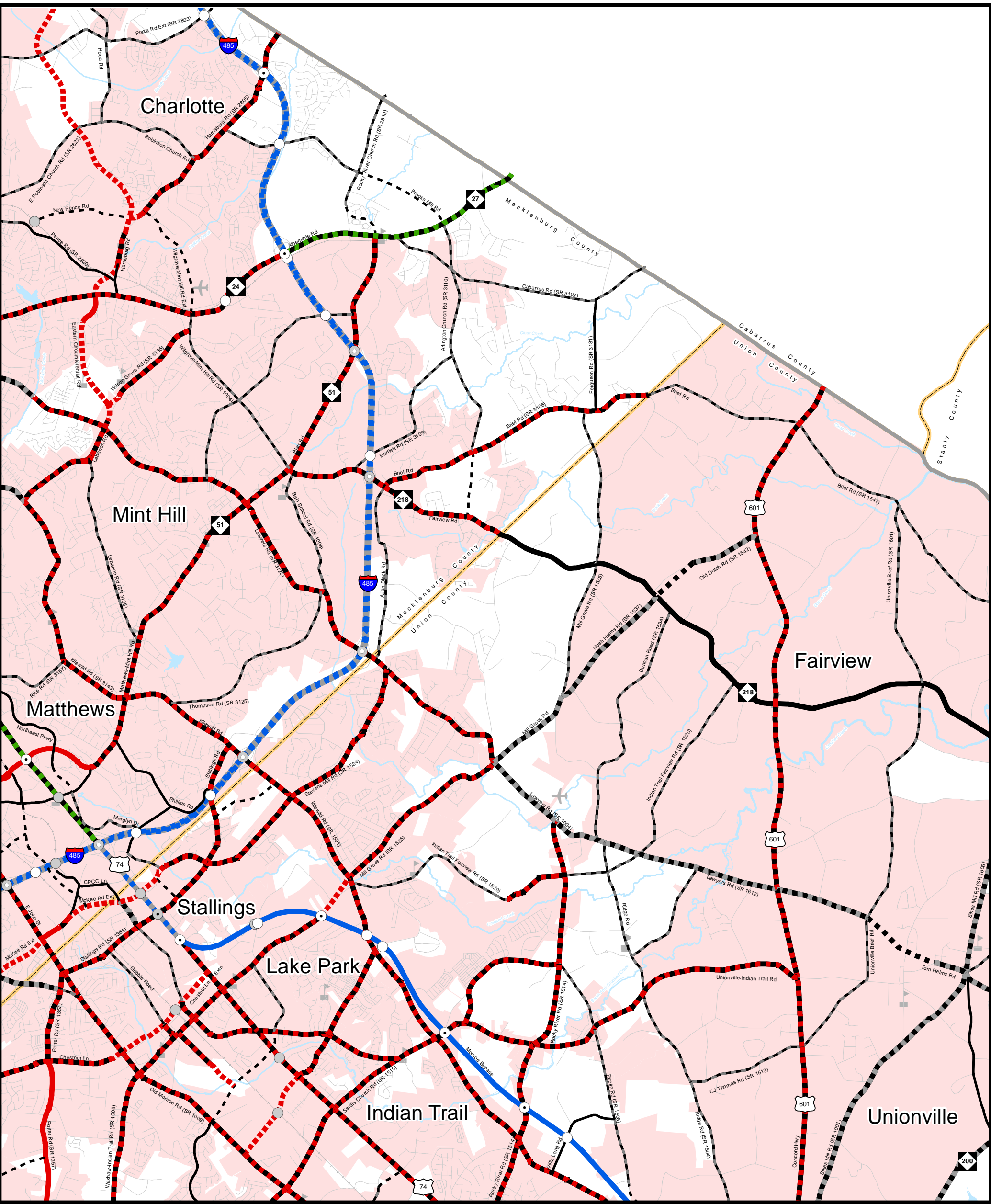
AMENDED

Charlotte Regional Transportation Planning Organization

North Carolina

Comprehensive Transportation Plan

Plan date: January 18, 2017
 Revision date: October 17, 2018
 Revision date(2): January 15, 2020



Freeways	Minor Thoroughfares
Existing	Existing
Needs Improvement	Needs Improvement
Recommended	Recommended
Expressways	Interchanges
Existing	Existing
Needs Improvement	Needs Improvement
Recommended	Recommended
Boulevards	Grade Separations
Existing	Existing
Needs Improvement	Needs Improvement
Recommended	Recommended
Other Major Thoroughfares	Interchanges with Managed Lanes Access
Existing	Existing
Needs Improvement	Needs Improvement
Recommended	Recommended

0 0.5 1 2 Miles

Sheet 2J of 5

Base map date: January 4, 2017

Refer to CTP document for more details

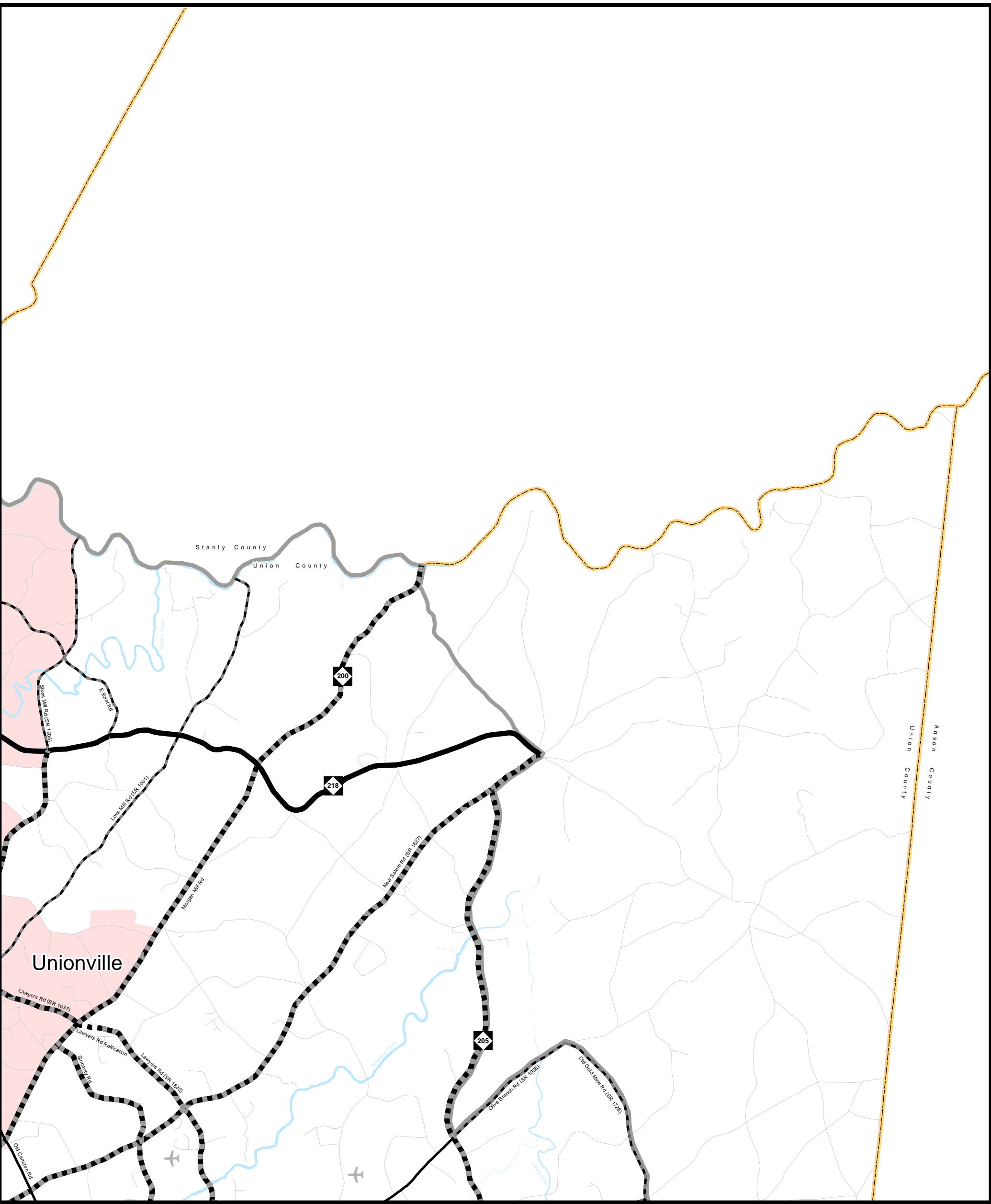
Highway Map Inset J

C RTP
charlotte regional transportation planning organization

AMENDED
Charlotte Regional Transportation Planning Organization

North Carolina
Comprehensive Transportation Plan

Plan date: January 18, 2017
Revision date: October 17, 2018
Revision date(2): January 15, 2020



Freeways Existing Needs Improvement Recommended	Minor Thoroughfares Existing Needs Improvement Recommended
Expressways Existing Needs Improvement Recommended	Interchanges Existing Needs Improvement Recommended Grade Separations Existing Needs Improvement Recommended
Boulevards Existing Needs Improvement Recommended	Interchanges with Managed Lanes Access Existing Needs Improvement Recommended
Other Major Thoroughfares Existing Needs Improvement Recommended	

0 0.5 1 2 Miles

Sheet 2K of 5

Base map date: January 4, 2017

Refer to CTP document for more details

Highway Map Inset K

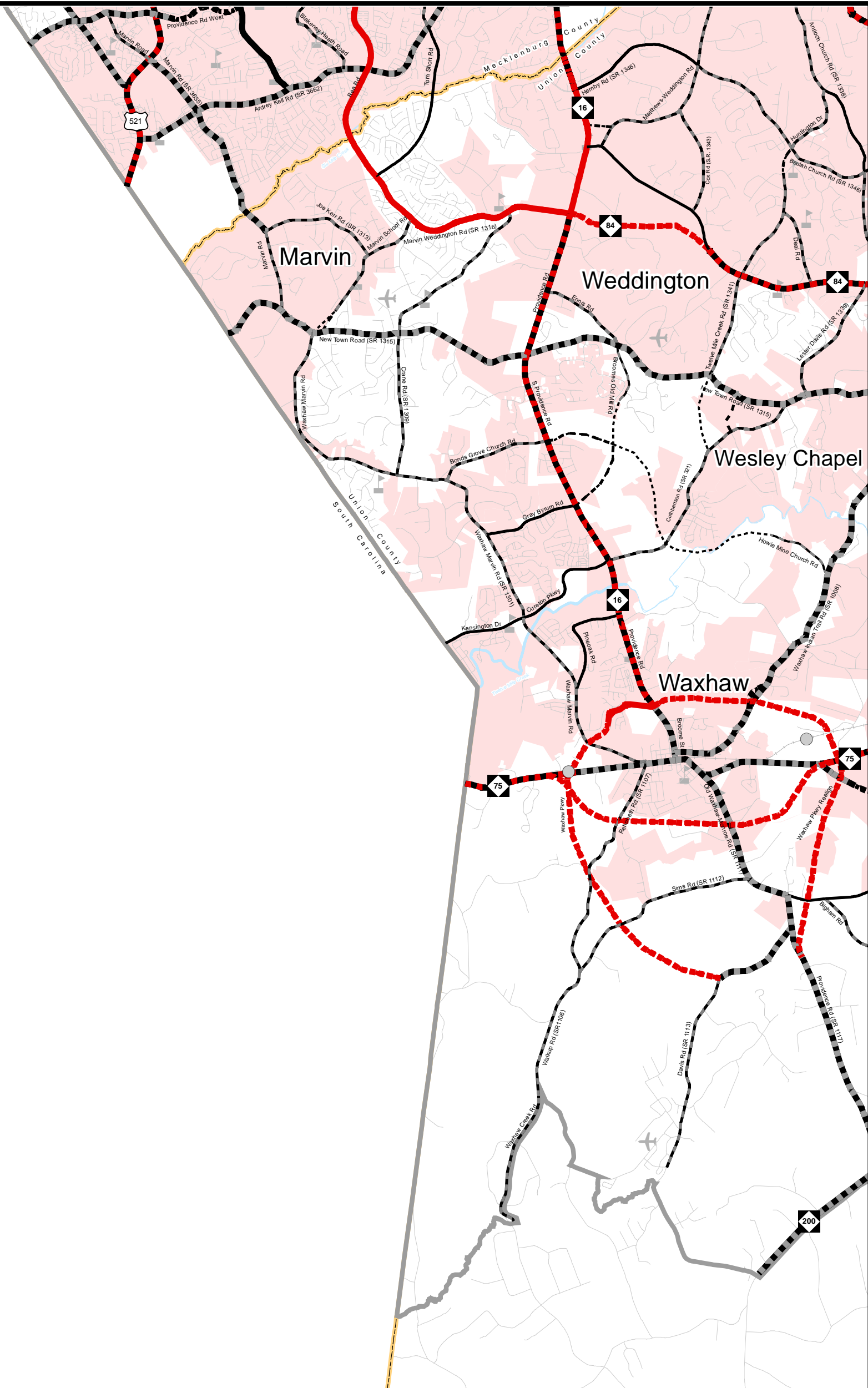
AMENDED

Charlotte Regional Transportation Planning Organization

North Carolina

Comprehensive Transportation Plan

Plan date: January 18, 2017
 Revision date: October 17, 2018
 Revision date(2): January 15, 2020



- Freeways**
 - Existing: Solid blue line
 - Needs Improvement: Dashed blue line
 - Recommended: Dotted blue line
- Expressways**
 - Existing: Solid green line
 - Needs Improvement: Dashed green line
 - Recommended: Dotted green line
- Boulevards**
 - Existing: Solid red line
 - Needs Improvement: Dashed red line
 - Recommended: Dotted red line
- Other Major Thoroughfares**
 - Existing: Solid black line
 - Needs Improvement: Dashed black line
 - Recommended: Dotted black line

- Minor Thoroughfares**
 - Existing: Solid black line
 - Needs Improvement: Dashed black line
 - Recommended: Dotted black line
- Interchanges**
 - Existing: Circle with a dot
 - Needs Improvement: Circle with a ring
 - Recommended: Circle with a dot and a ring
- Grade Separations**
 - Existing: Circle with a ring
 - Needs Improvement: Circle with a dot and a ring
 - Recommended: Circle with a dot and a ring and a dot
- Interchanges with Managed Lanes Access**
 - Existing: Triangle with a dot
 - Needs Improvement: Triangle with a ring
 - Recommended: Triangle with a dot and a ring



Sheet 2L of 5

Base map date: January 4, 2017

Refer to CTP document for more details

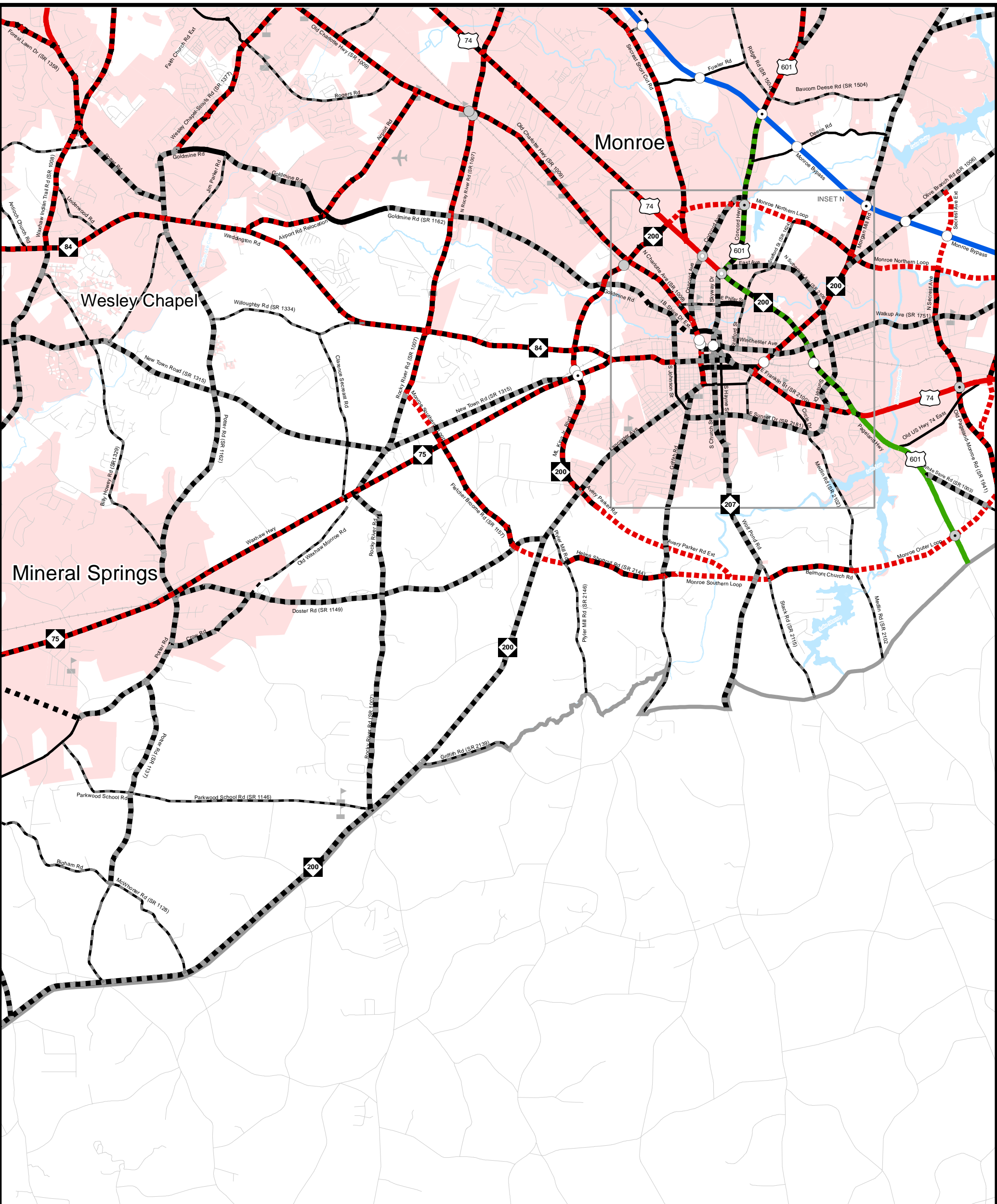
Highway Map Inset L



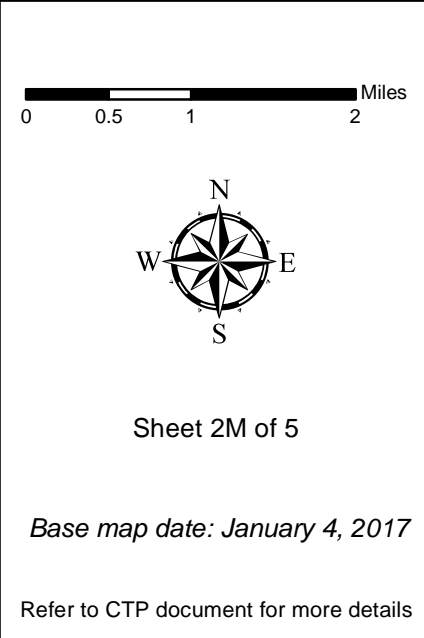
AMENDED
Charlotte Regional Transportation Planning Organization
 North Carolina

Comprehensive Transportation Plan

Plan date: January 18, 2017
 Revision date: October 17, 2018
 Revision date(2): January 15, 2020



Freeways	Minor Thoroughfares	Interchanges	Grade Separations
Existing	Existing	Existing	Existing
Needs Improvement	Needs Improvement	Needs Improvement	Needs Improvement
Recommended	Recommended	Recommended	Recommended
Expressways		Interchanges with Managed Lanes Access	
Existing		Existing	
Needs Improvement		Needs Improvement	
Recommended		Recommended	
Boulevards			
Existing			
Needs Improvement			
Recommended			
Other Major Thoroughfares			
Existing			
Needs Improvement			
Recommended			



**Highway Map
Inset M**

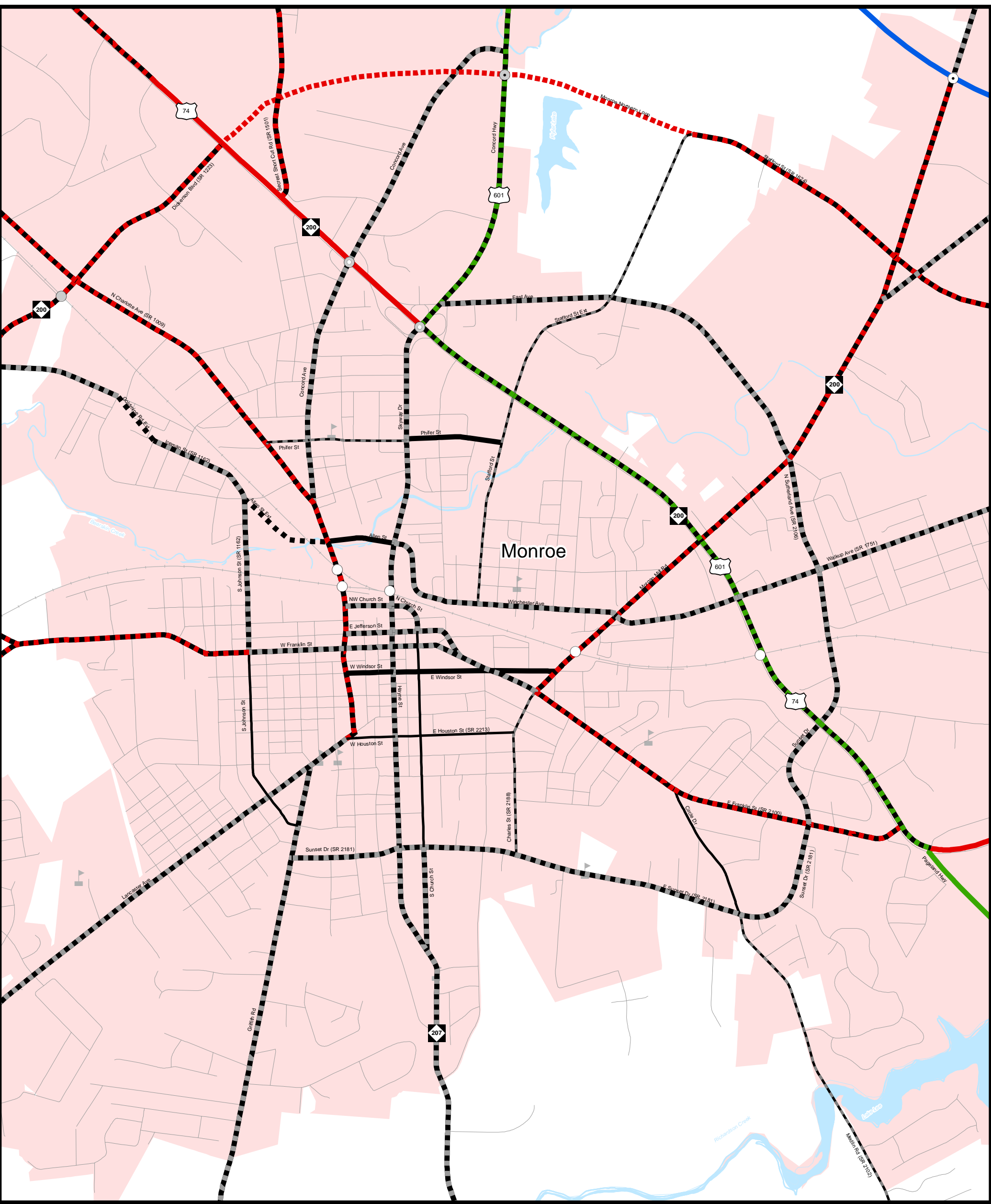
C RTP
charlotte regional transportation planning organization

AMENDED
**Charlotte Regional Transportation
Planning Organization**

North Carolina

**Comprehensive
Transportation Plan**

Plan date: January 18, 2017
Revision date: October 17, 2018
Revision date(2): January 15, 2020



Freeways	Minor Thoroughfares	Interchanges	Grade Separations
Existing	Existing	Existing	Existing
Needs Improvement	Needs Improvement	Needs Improvement	Needs Improvement
Recommended	Recommended	Recommended	Recommended
Expressways		Interchanges with Managed Lanes Access	
Existing		Existing	
Needs Improvement		Needs Improvement	
Recommended		Recommended	
Boulevards			
Existing			
Needs Improvement			
Recommended			
Other Major Thoroughfares			
Existing			
Needs Improvement			
Recommended			

0 0.125 0.25 0.5 Miles

Sheet 2N of 5

Base map date: January 4, 2017

Refer to CTP document for more details

Highway Map Inset N

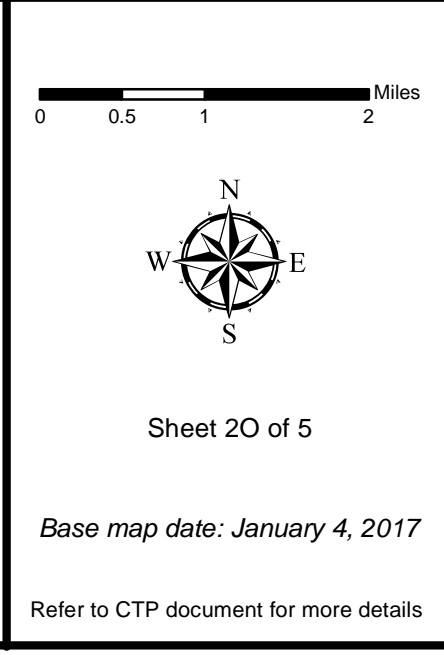
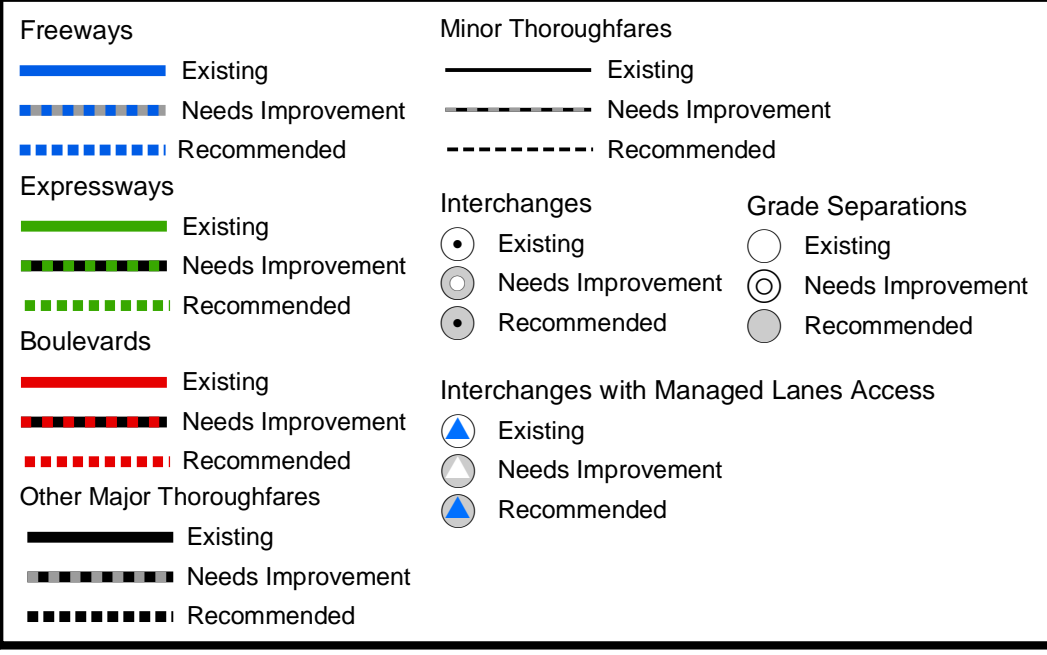
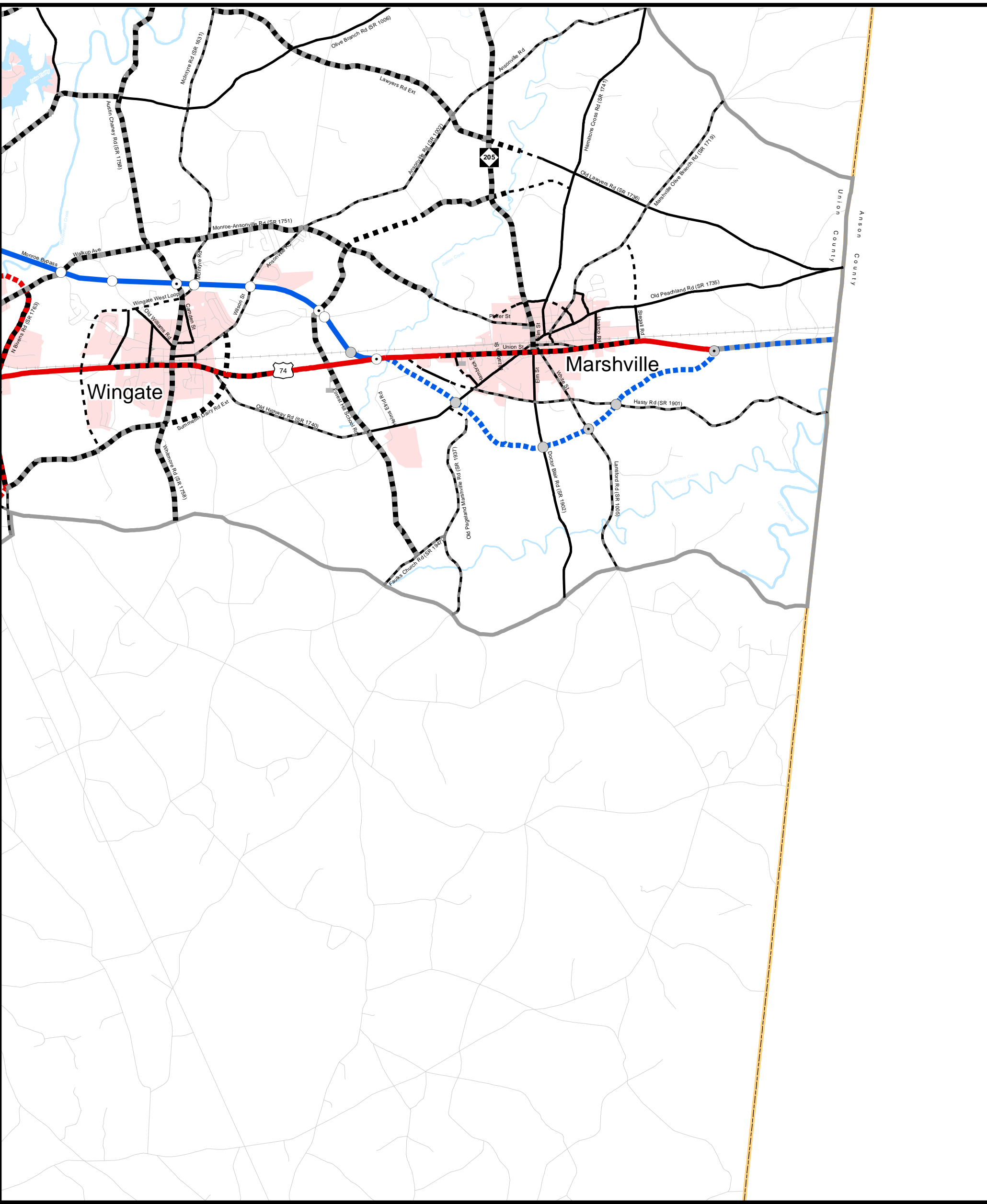
AMENDED

Charlotte Regional Transportation Planning Organization

North Carolina

Comprehensive Transportation Plan

Plan date: January 18, 2017
 Revision date: October 17, 2018
 Revision date(2): January 15, 2020



**Highway Map
Inset O**

C RTP
charlotte regional transportation planning organization

AMENDED

**Charlotte Regional Transportation
Planning Organization**

North Carolina

**Comprehensive
Transportation Plan**

Plan date: January 18, 2017
Revision date: October 17, 2018
Revision date(2): January 15, 2020