

<p><b>Freeways</b></p> <ul style="list-style-type: none"> <li> Existing</li> <li> Needs Improvement</li> <li> Recommended</li> </ul> <p><b>Expressways</b></p> <ul style="list-style-type: none"> <li> Existing</li> <li> Needs Improvement</li> <li> Recommended</li> </ul> <p><b>Boulevards</b></p> <ul style="list-style-type: none"> <li> Existing</li> <li> Needs Improvement</li> <li> Recommended</li> </ul> <p><b>Other Major Thoroughfares</b></p> <ul style="list-style-type: none"> <li> Existing</li> <li> Needs Improvement</li> <li> Recommended</li> </ul>	<p><b>Minor Thoroughfares</b></p> <ul style="list-style-type: none"> <li> Existing</li> <li> Needs Improvement</li> <li> Recommended</li> </ul> <p><b>Interchanges</b></p> <ul style="list-style-type: none"> <li> Existing</li> <li> Needs Improvement</li> <li> Recommended</li> </ul> <p><b>Interchanges with Managed Lanes Access</b></p> <ul style="list-style-type: none"> <li> Existing</li> <li> Needs Improvement</li> <li> Recommended</li> </ul>	<p><b>Grade Separations</b></p> <ul style="list-style-type: none"> <li> Existing</li> <li> Needs Improvement</li> <li> Recommended</li> </ul>
---	---	---

0 0.5 1 2 Miles

Sheet 2A of 5

Base map date: January 4, 2017

Refer to CTP document for more details

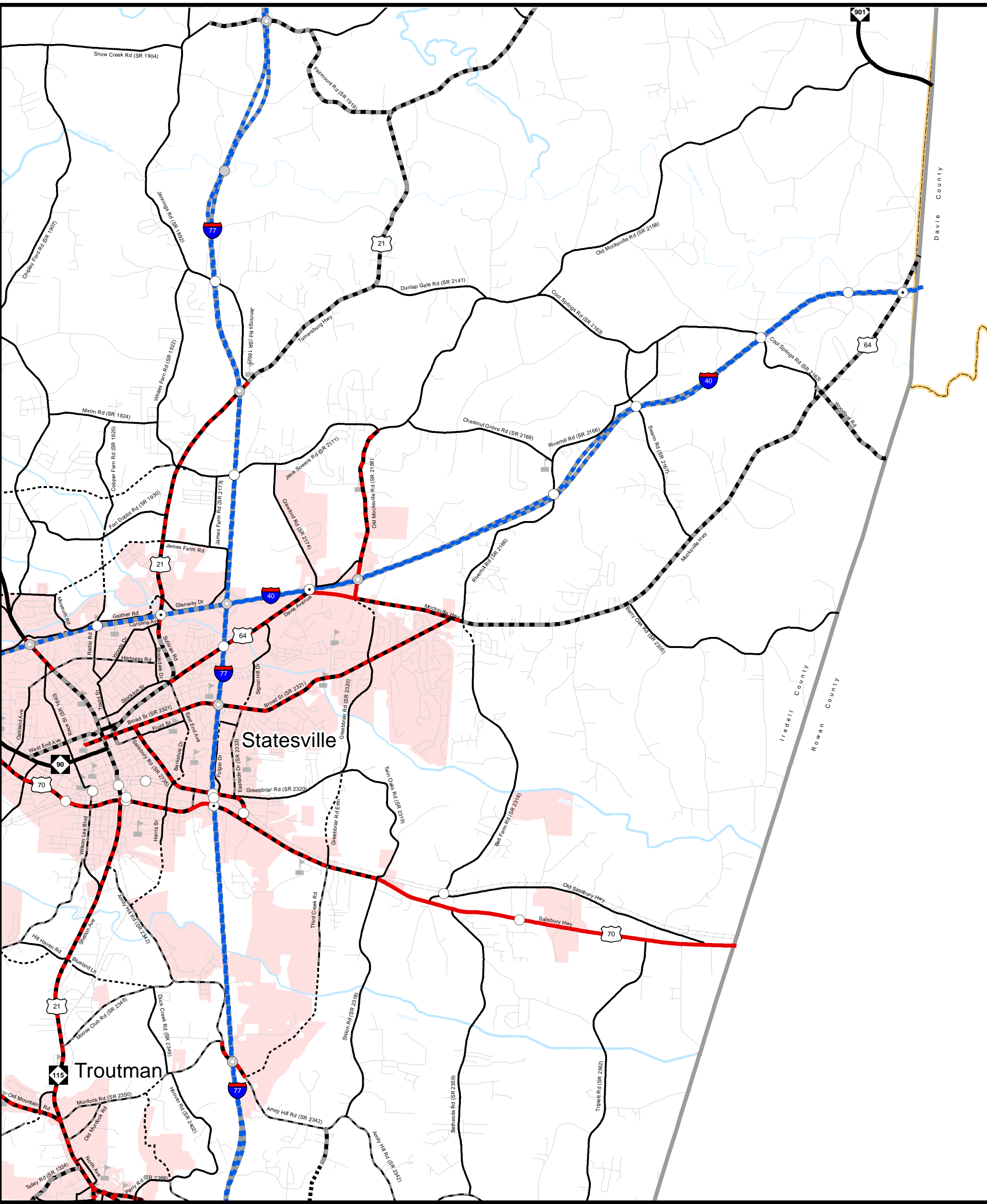
## Highway Map Inset A

**Charlotte Regional Transportation  
Planning Organization**

North Carolina

## Comprehensive Transportation Plan

Plan date: January 18, 2017



<b>Freeways</b>	<b>Minor Thoroughfares</b>	
Existing	Existing	
Needs Improvement	Needs Improvement	
Recommended	Recommended	
<b>Expressways</b>	<b>Interchanges</b>	<b>Grade Separations</b>
Existing	Existing	Existing
Needs Improvement	Needs Improvement	Needs Improvement
Recommended	Recommended	Recommended
<b>Boulevards</b>	<b>Interchanges with Managed Lanes Access</b>	
Existing	Existing	
Needs Improvement	Needs Improvement	
Recommended	Recommended	
<b>Other Major Thoroughfares</b>		
Existing		
Needs Improvement		
Recommended		

0 0.5 1 2 Miles

Sheet 2B of 5

Base map date: January 4, 2017

Refer to CTP document for more details

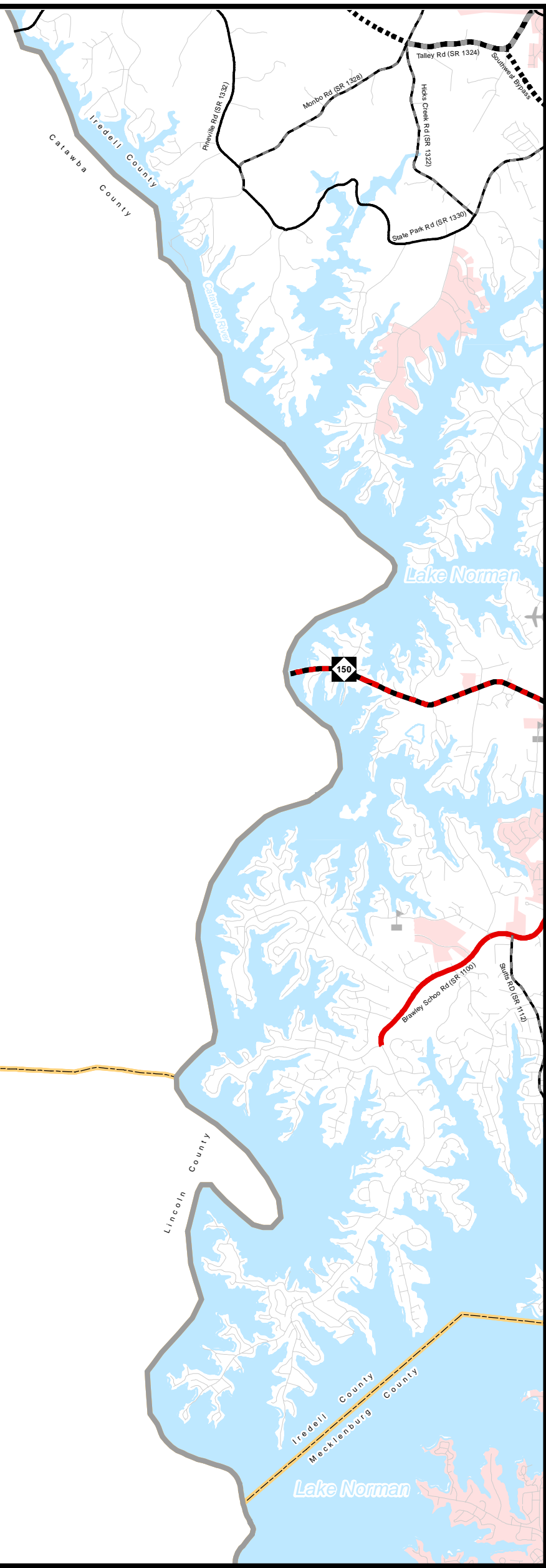
## Highway Map Inset B

**Charlotte Regional Transportation  
Planning Organization**

North Carolina

## Comprehensive Transportation Plan

Plan date: January 18, 2017



- Freeways**
- Existing
  - Needs Improvement
  - Recommended
- Expressways**
- Existing
  - Needs Improvement
  - Recommended
- Boulevards**
- Existing
  - Needs Improvement
  - Recommended
- Other Major Thoroughfares**
- Existing
  - Needs Improvement
  - Recommended

- Minor Thoroughfares**
- Existing
  - Needs Improvement
  - Recommended
- Interchanges**
- Existing
  - Needs Improvement
  - Recommended
- Grade Separations**
- Existing
  - Needs Improvement
  - Recommended
- Interchanges with Managed Lanes Access**
- Existing
  - Needs Improvement
  - Recommended



Sheet 2C of 5

Base map date: January 4, 2017

Refer to CTP document for more details

## Highway Map Inset C



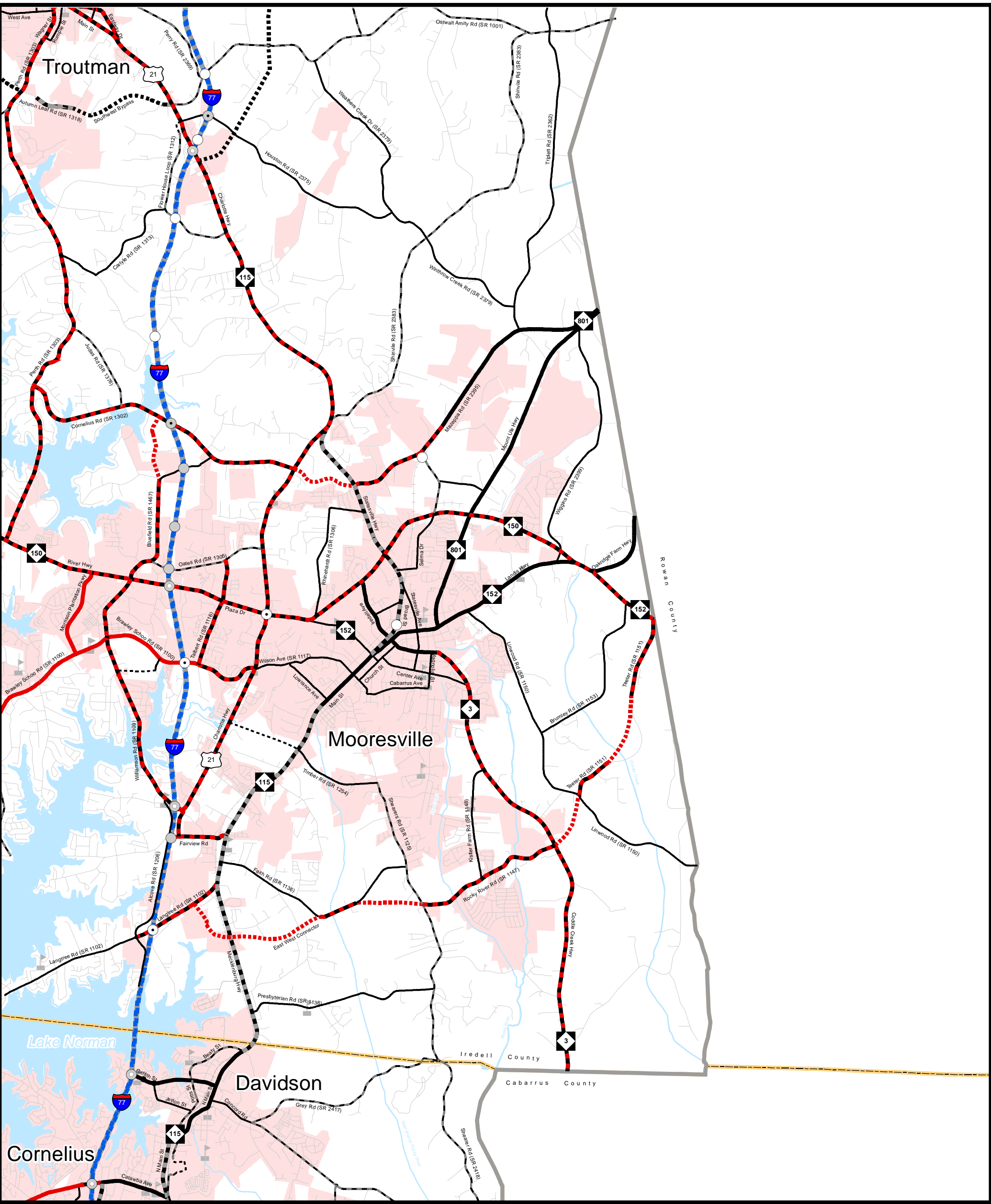
**Charlotte Regional Transportation  
Planning Organization**

North Carolina

## Comprehensive Transportation Plan

Plan date: January 18, 2017





<b>Freeways</b>	<b>Minor Thoroughfares</b>
Existing	Existing
Needs Improvement	Needs Improvement
Recommended	Recommended
<b>Expressways</b>	<b>Interchanges</b>
Existing	Existing
Needs Improvement	Needs Improvement
Recommended	Recommended
<b>Boulevards</b>	<b>Grade Separations</b>
Existing	Existing
Needs Improvement	Needs Improvement
Recommended	Recommended
<b>Other Major Thoroughfares</b>	<b>Interchanges with Managed Lanes Access</b>
Existing	Existing
Needs Improvement	Needs Improvement
Recommended	Recommended

0 0.5 1 2 Miles

Sheet 2D of 5

Base map date: January 4, 2017

Refer to CTP document for more details

## Highway Map Inset D



**Charlotte Regional Transportation  
Planning Organization**

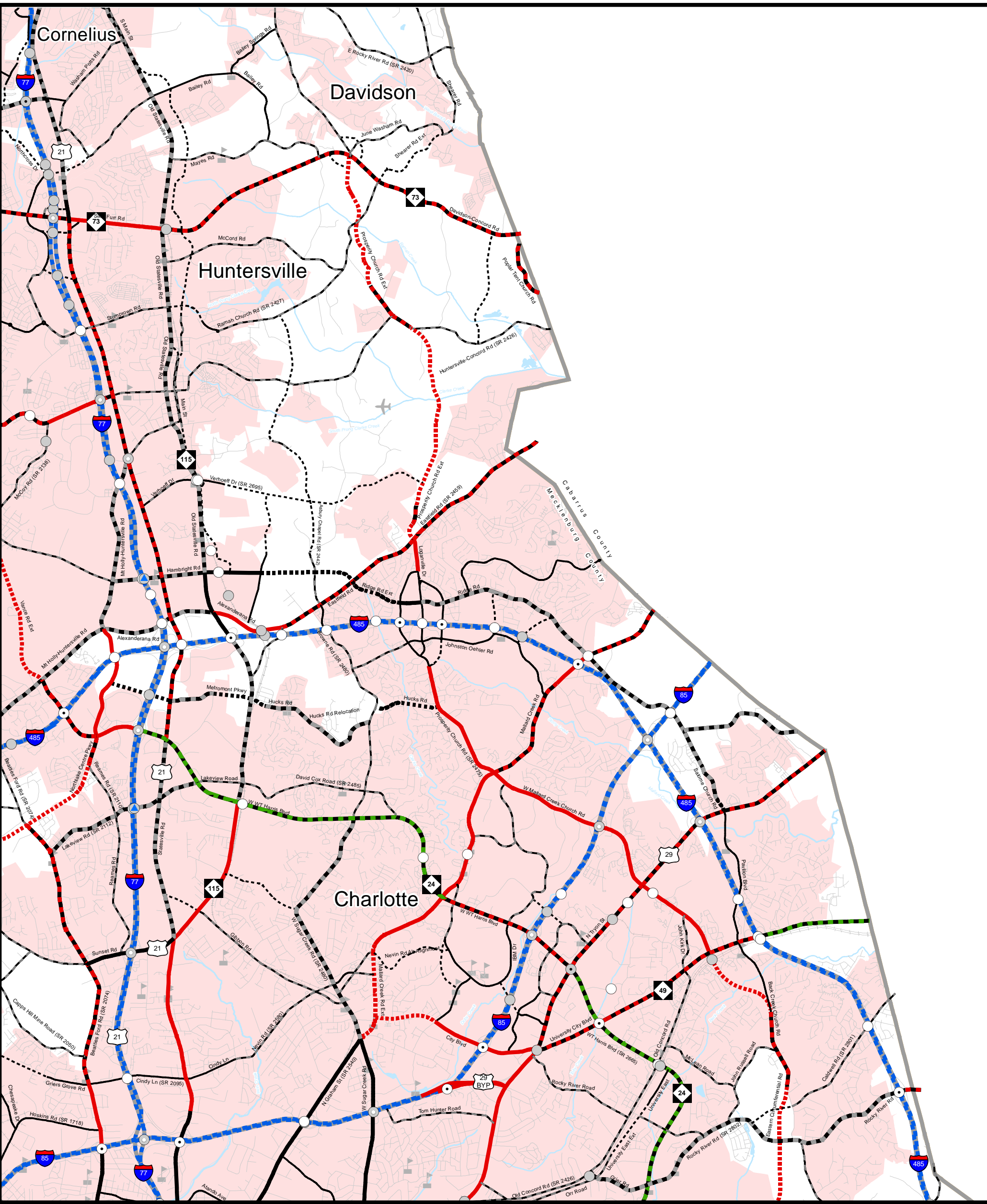
North Carolina

## Comprehensive Transportation Plan

Plan date: January 18, 2017







<b>Freeways</b>	<b>Minor Thoroughfares</b>
Existing	Existing
Needs Improvement	Needs Improvement
Recommended	Recommended
<b>Expressways</b>	<b>Interchanges</b>
Existing	Existing
Needs Improvement	Needs Improvement
Recommended	Recommended
<b>Boulevards</b>	<b>Grade Separations</b>
Existing	Existing
Needs Improvement	Needs Improvement
Recommended	Recommended
<b>Other Major Thoroughfares</b>	<b>Interchanges with Managed Lanes Access</b>
Existing	Existing
Needs Improvement	Needs Improvement
Recommended	Recommended

0 0.5 1 2 Miles

Sheet 2F of 5

Base map date: January 4, 2017

Refer to CTP document for more details

## Highway Map Inset F



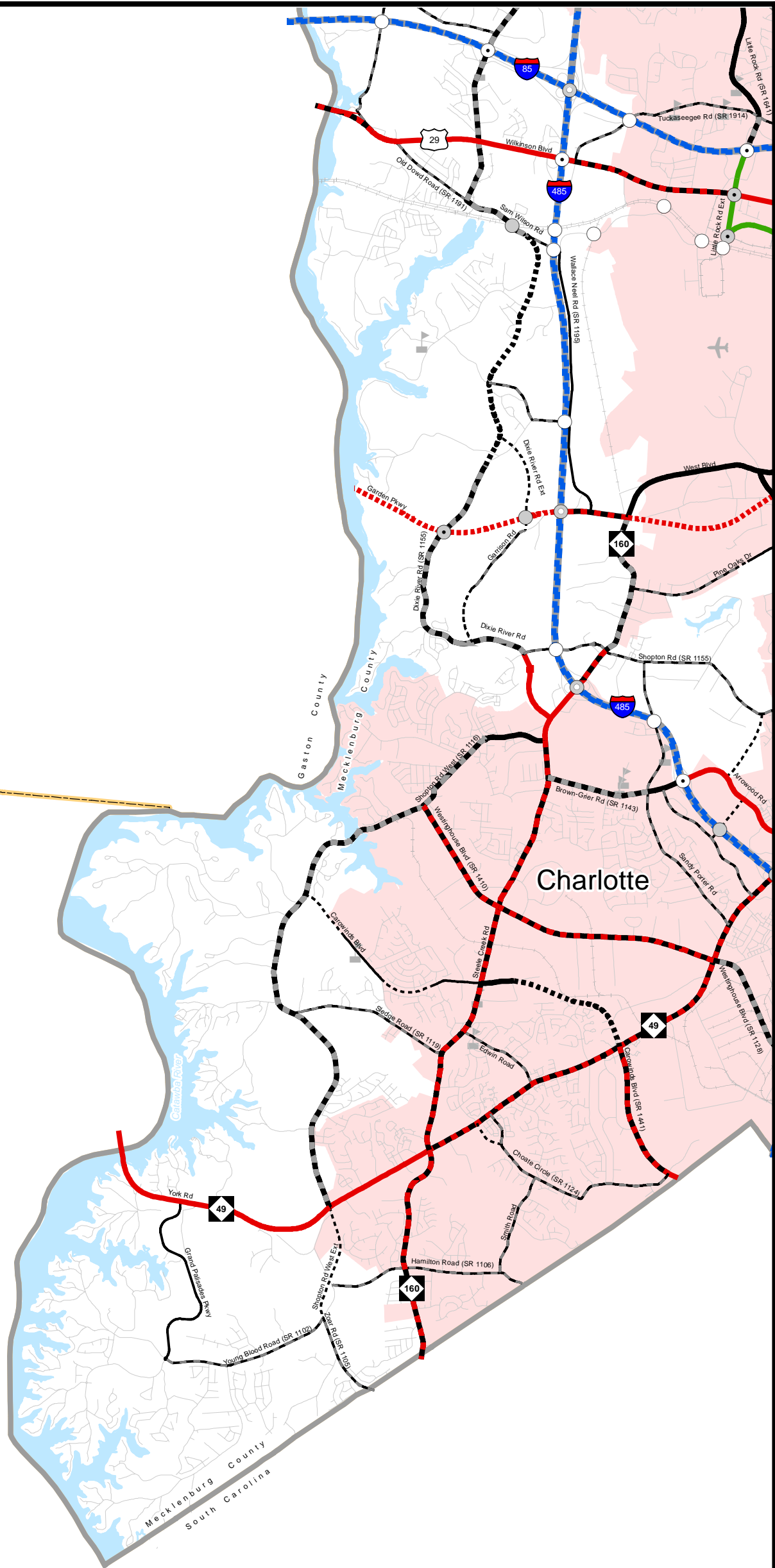
**Charlotte Regional Transportation  
Planning Organization**

North Carolina

## Comprehensive Transportation Plan

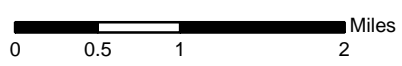
Plan date: January 18, 2017





- Freeways**
- Existing
  - Needs Improvement
  - Recommended
- Expressways**
- Existing
  - Needs Improvement
  - Recommended
- Boulevards**
- Existing
  - Needs Improvement
  - Recommended
- Other Major Thoroughfares**
- Existing
  - Needs Improvement
  - Recommended

- Minor Thoroughfares**
- Existing
  - Needs Improvement
  - Recommended
- Interchanges**
- Existing
  - Needs Improvement
  - Recommended
- Grade Separations**
- Existing
  - Needs Improvement
  - Recommended
- Interchanges with Managed Lanes Access**
- Existing
  - Needs Improvement
  - Recommended



Sheet 2G of 5

Base map date: January 4, 2017

Refer to CTP document for more details

## Highway Map Inset G



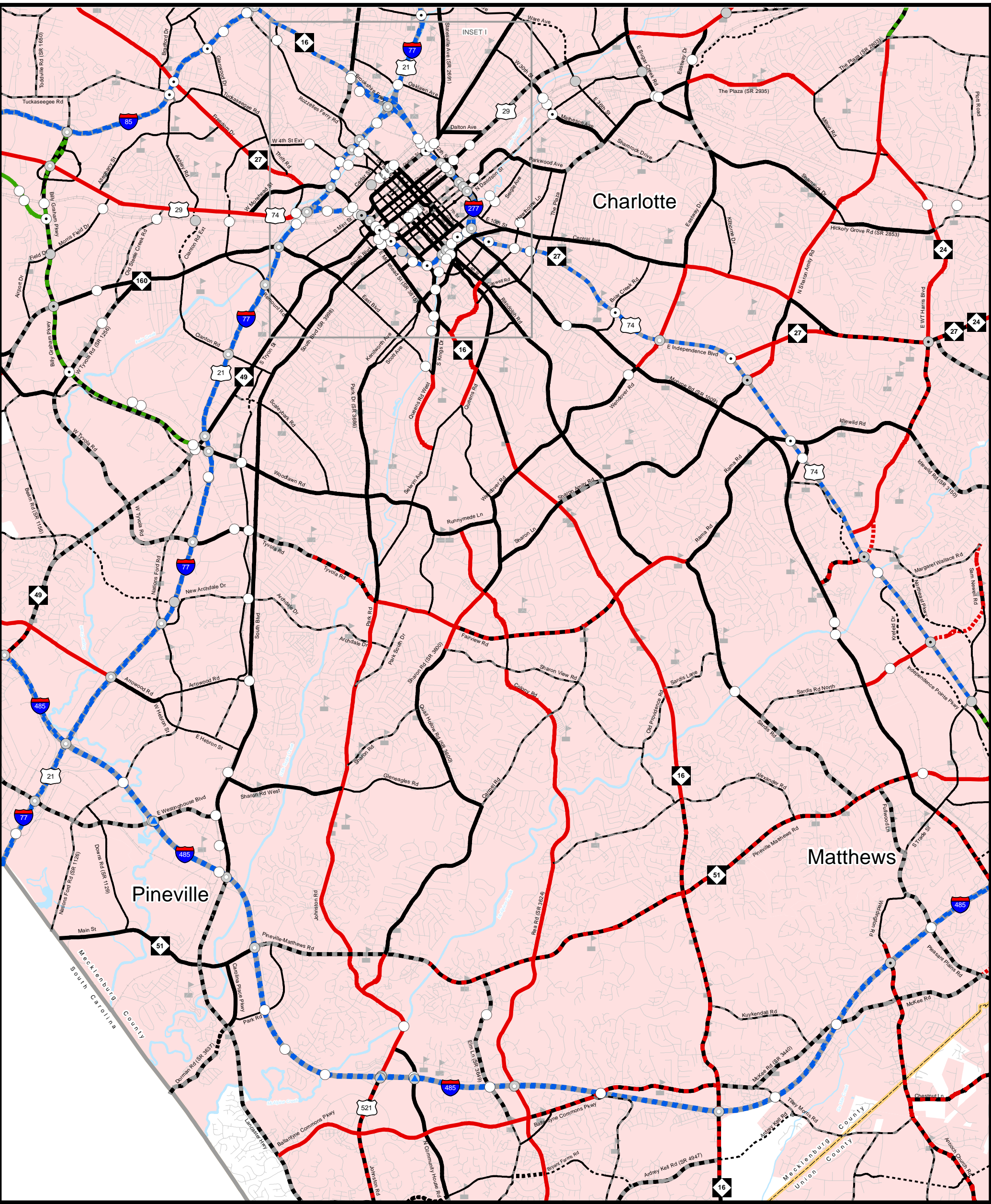
Charlotte Regional Transportation Planning Organization

North Carolina

## Comprehensive Transportation Plan

Plan date: January 18, 2017





<b>Freeways</b>	<b>Minor Thoroughfares</b>
Existing	Existing
Needs Improvement	Needs Improvement
Recommended	Recommended
<b>Expressways</b>	<b>Interchanges</b>
Existing	Existing
Needs Improvement	Needs Improvement
Recommended	Recommended
<b>Boulevards</b>	<b>Grade Separations</b>
Existing	Existing
Needs Improvement	Needs Improvement
Recommended	Recommended
<b>Other Major Thoroughfares</b>	<b>Interchanges with Managed Lanes Access</b>
Existing	Existing
Needs Improvement	Needs Improvement
Recommended	Recommended

0 0.5 1 2 Miles

Sheet 2H of 5

Base map date: January 4, 2017

Refer to CTP document for more details

**Highway Map  
Inset H**

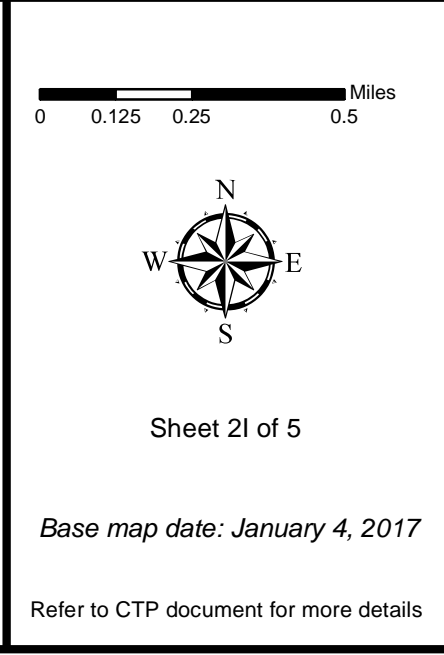
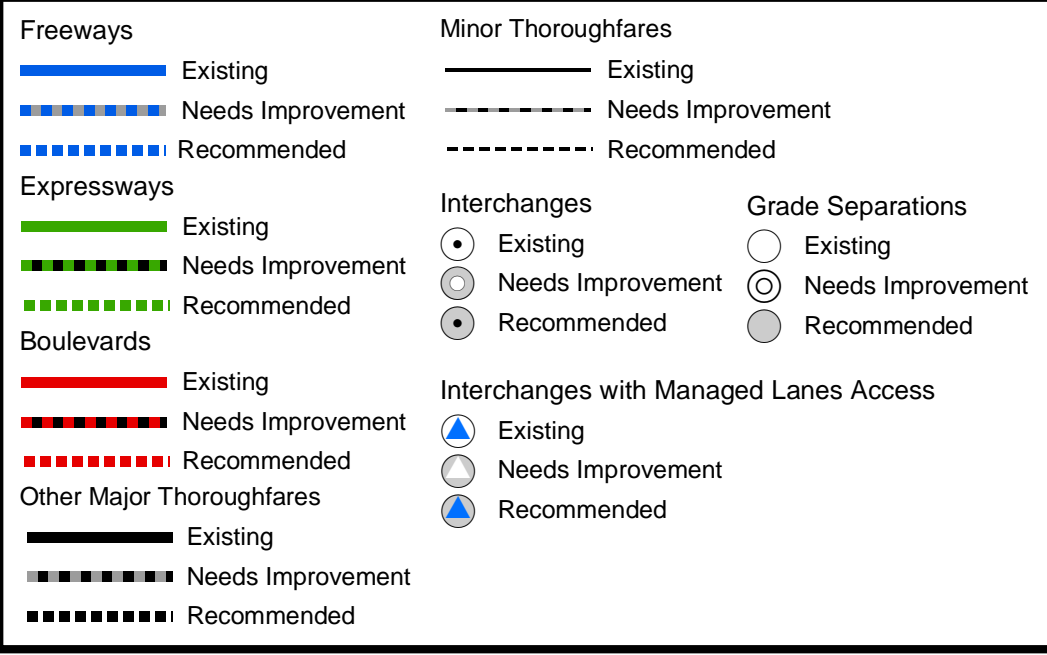
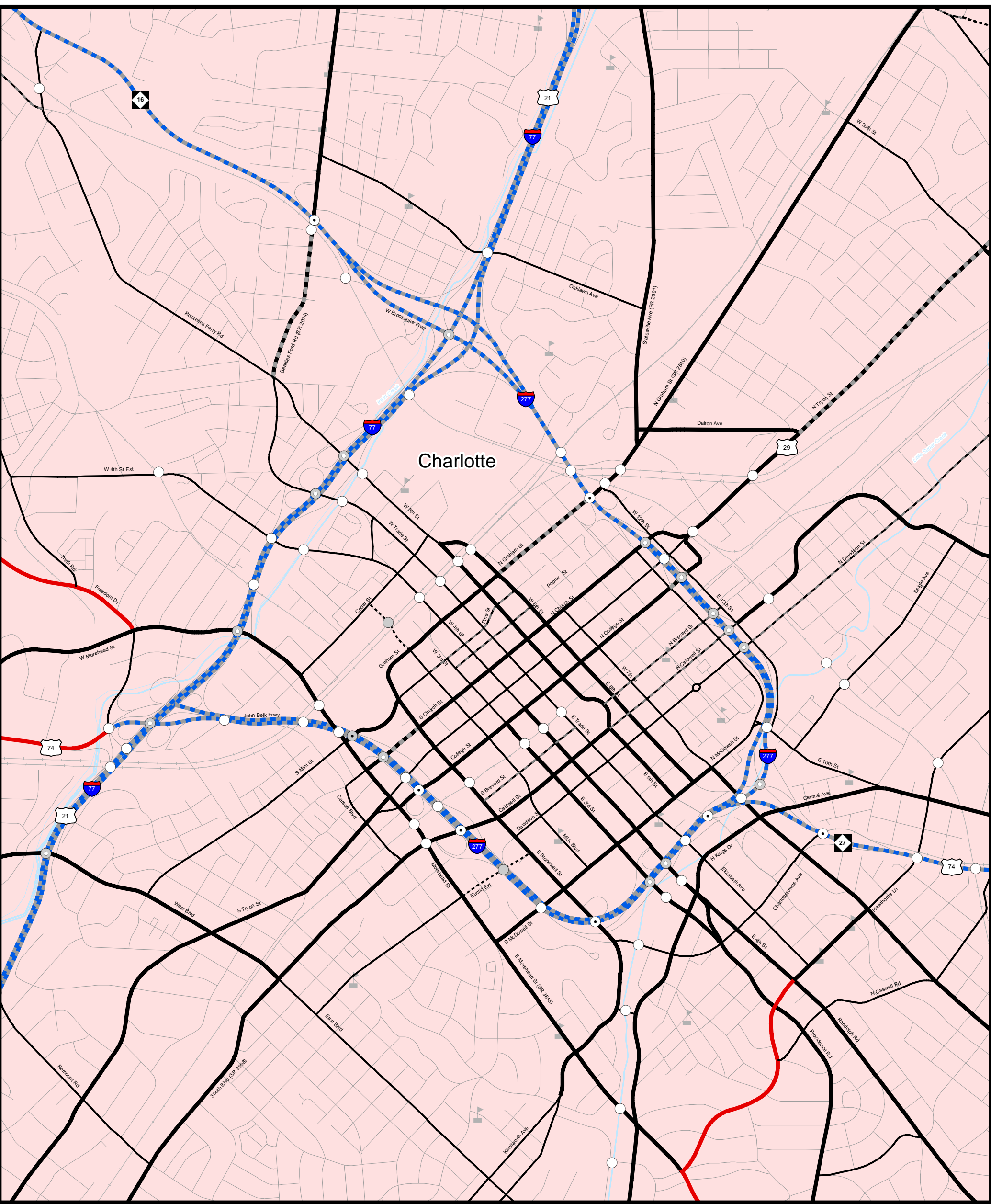
**Charlotte Regional Transportation  
Planning Organization**

North Carolina

**Comprehensive  
Transportation Plan**

Plan date: January 18, 2017





**Highway Map  
Inset I**

**C RTP**  
charlotte regional transportation planning organization

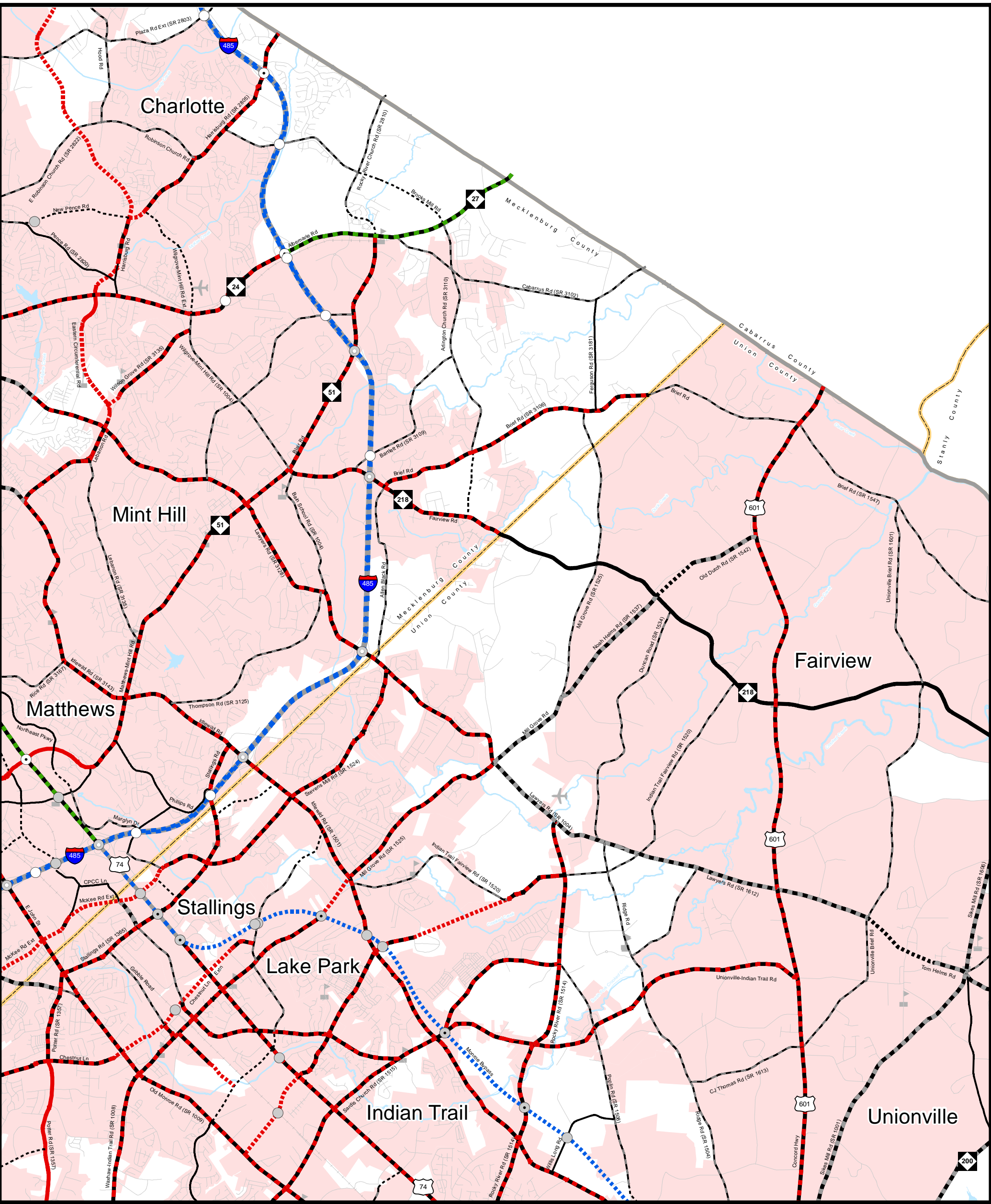
**Charlotte Regional Transportation  
Planning Organization**

North Carolina

**Comprehensive  
Transportation Plan**

Plan date: January 18, 2017





<b>Freeways</b>	<b>Minor Thoroughfares</b>
Existing	Existing
Needs Improvement	Needs Improvement
Recommended	Recommended
<b>Expressways</b>	<b>Interchanges</b>
Existing	Existing
Needs Improvement	Needs Improvement
Recommended	Recommended
<b>Boulevards</b>	<b>Grade Separations</b>
Existing	Existing
Needs Improvement	Needs Improvement
Recommended	Recommended
<b>Other Major Thoroughfares</b>	<b>Interchanges with Managed Lanes Access</b>
Existing	Existing
Needs Improvement	Needs Improvement
Recommended	Recommended

0 0.5 1 2 Miles

Sheet 2J of 5

Base map date: January 4, 2017

Refer to CTP document for more details

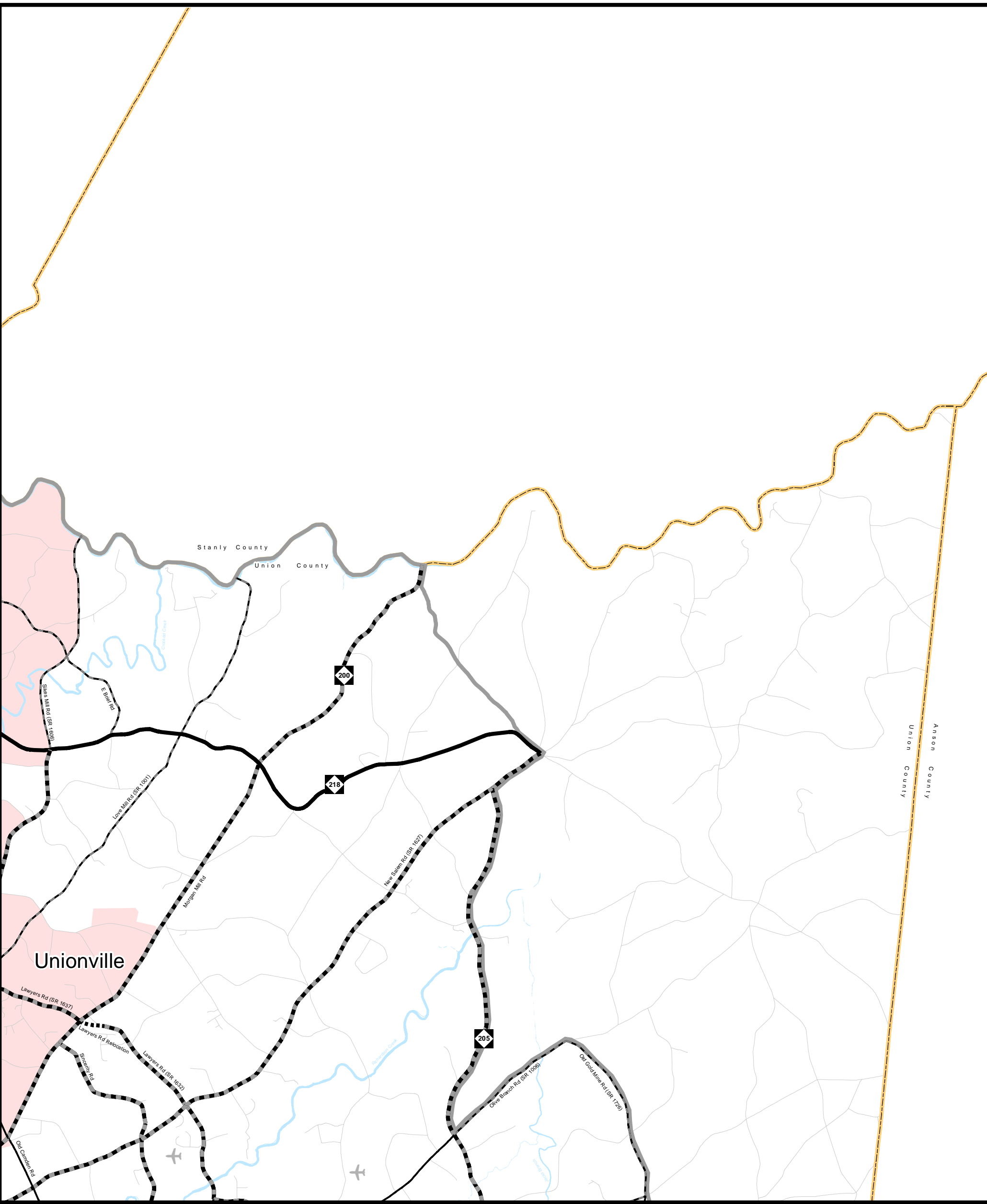
## Highway Map Inset J

Charlotte Regional Transportation Planning Organization  
North Carolina

### Comprehensive Transportation Plan

Plan date: January 18, 2017





<b>Freeways</b>	<b>Minor Thoroughfares</b>	
Existing	Existing	
Needs Improvement	Needs Improvement	
Recommended	Recommended	
<b>Expressways</b>	<b>Interchanges</b>	<b>Grade Separations</b>
Existing	Existing	Existing
Needs Improvement	Needs Improvement	Needs Improvement
Recommended	Recommended	Recommended
<b>Boulevards</b>	<b>Interchanges with Managed Lanes Access</b>	
Existing	Existing	
Needs Improvement	Needs Improvement	
Recommended	Recommended	
<b>Other Major Thoroughfares</b>		
Existing		
Needs Improvement		
Recommended		

0 0.5 1 2 Miles

Sheet 2K of 5

Base map date: January 4, 2017

Refer to CTP document for more details

## Highway Map Inset K

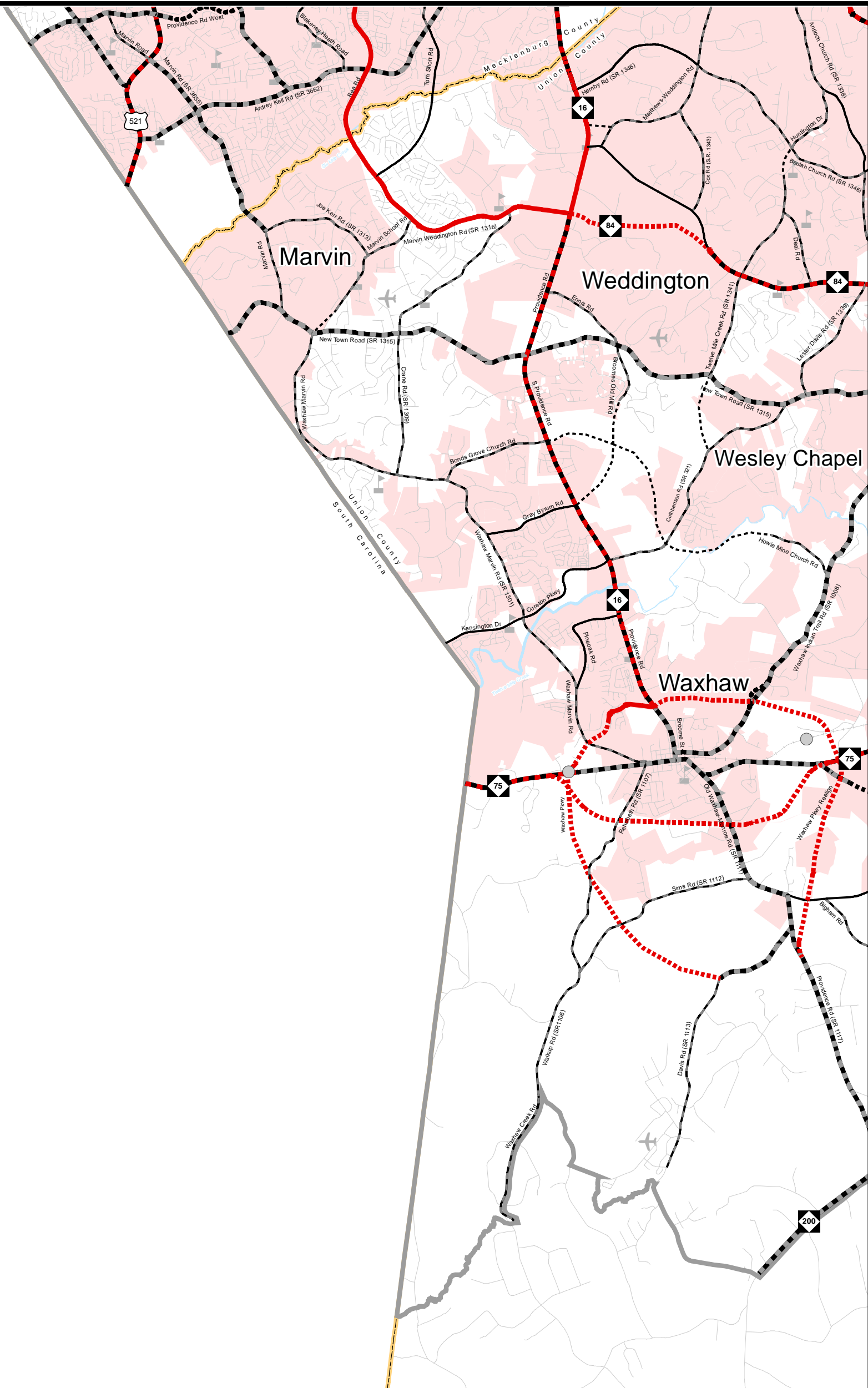


**Charlotte Regional Transportation  
Planning Organization**

North Carolina

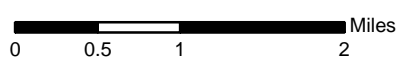
## Comprehensive Transportation Plan

Plan date: January 18, 2017



- Freeways**
- Existing
  - Needs Improvement
  - Recommended
- Expressways**
- Existing
  - Needs Improvement
  - Recommended
- Boulevards**
- Existing
  - Needs Improvement
  - Recommended
- Other Major Thoroughfares**
- Existing
  - Needs Improvement
  - Recommended

- Minor Thoroughfares**
- Existing
  - Needs Improvement
  - Recommended
- Interchanges**
- Existing
  - Needs Improvement
  - Recommended
- Grade Separations**
- Existing
  - Needs Improvement
  - Recommended
- Interchanges with Managed Lanes Access**
- Existing
  - Needs Improvement
  - Recommended



Sheet 2L of 5

Base map date: January 4, 2017

Refer to CTP document for more details

## Highway Map Inset L

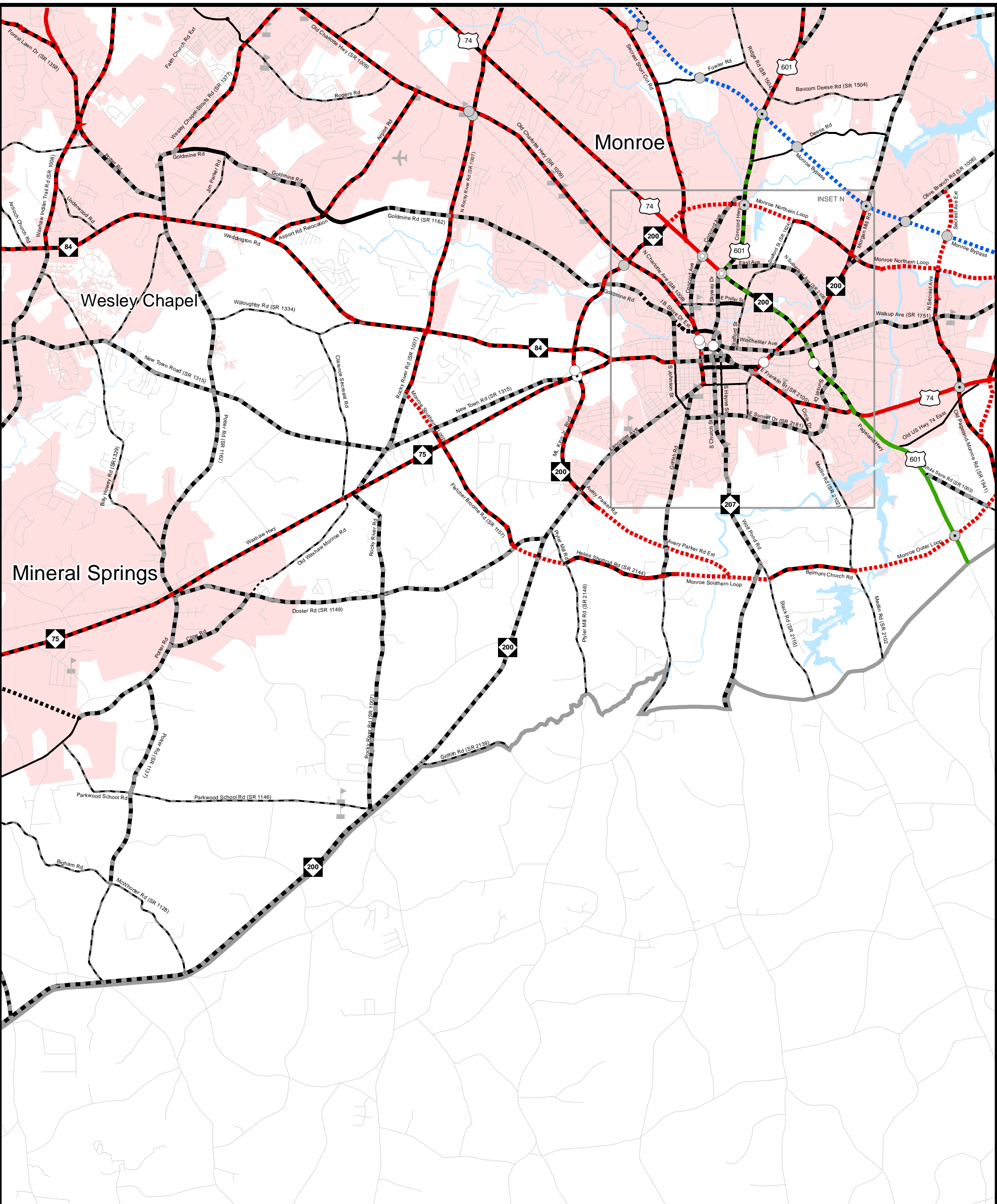


Charlotte Regional Transportation Planning Organization

North Carolina

## Comprehensive Transportation Plan

Plan date: January 18, 2017



- Freeways**
- Existing
  - Needs Improvement
  - Recommended
- Expressways**
- Existing
  - Needs Improvement
  - Recommended
- Boulevards**
- Existing
  - Needs Improvement
  - Recommended
- Other Major Thoroughfares**
- Existing
  - Needs Improvement
  - Recommended

- Minor Thoroughfares**
- Existing
  - Needs Improvement
  - Recommended
- Interchanges**
- Existing
  - Needs Improvement
  - Recommended
- Interchanges with Managed Lanes Access**
- Existing
  - Needs Improvement
  - Recommended

- Grade Separations**
- Existing
  - Needs Improvement
  - Recommended

0 0.5 1 2 Miles

Sheet 2M of 5

Base map date: January 4, 2017

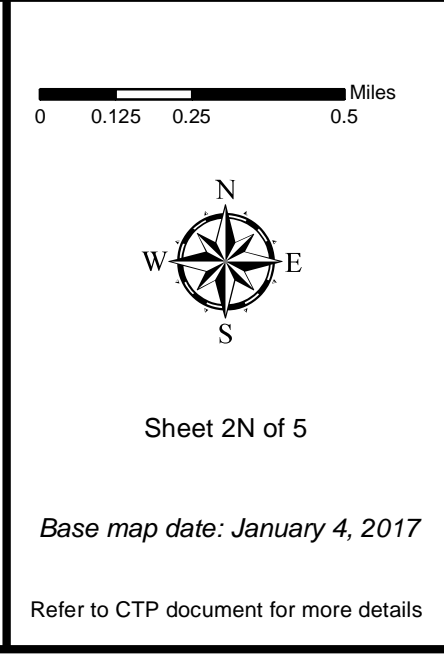
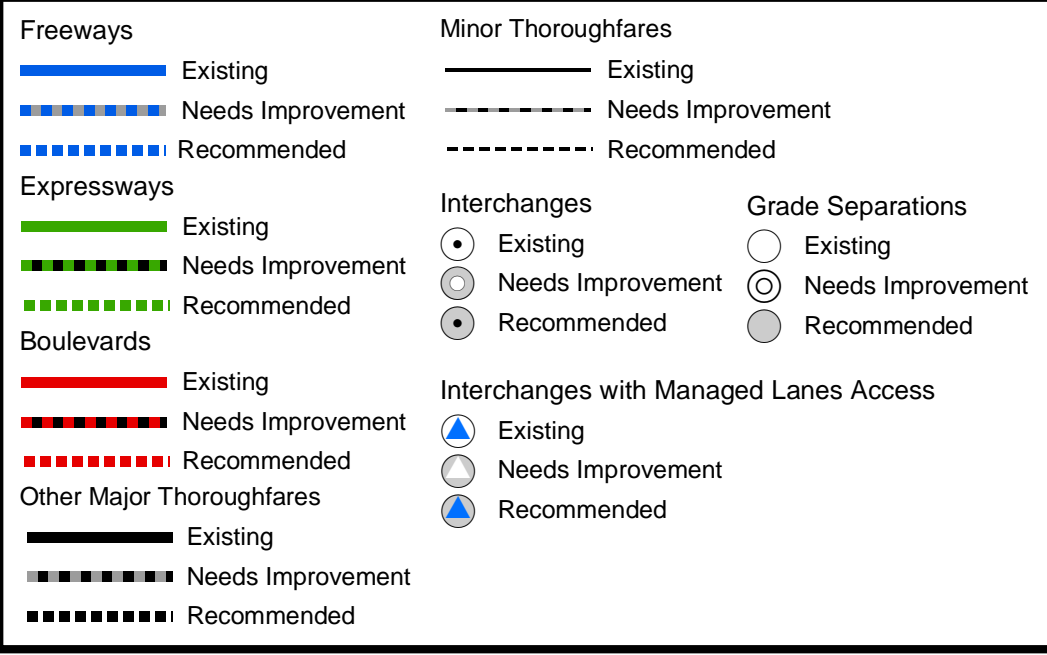
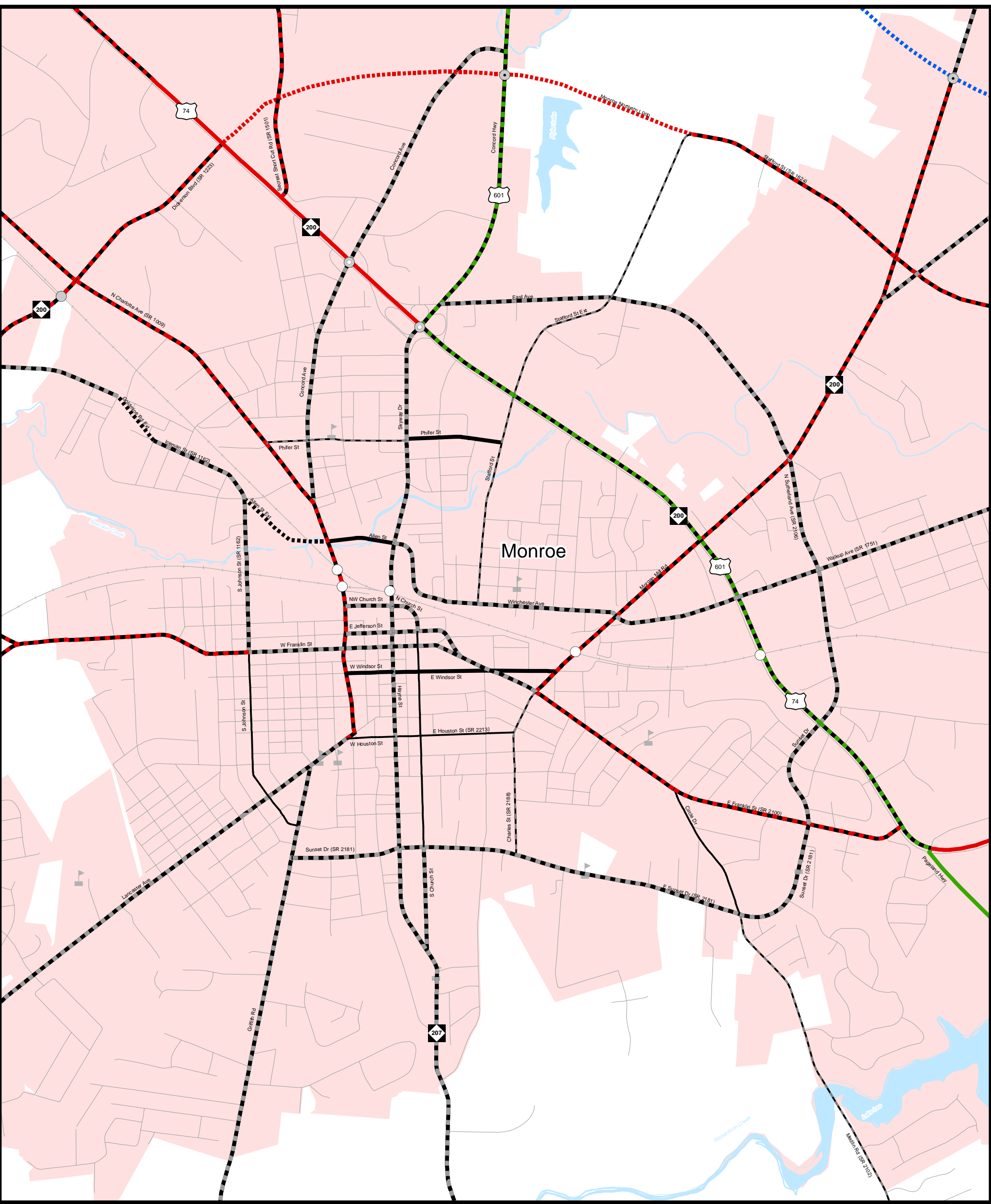
Refer to CTP document for more details

**Highway Map Inset M**

Charlotte Regional Transportation Planning Organization  
North Carolina

**Comprehensive Transportation Plan**  
Plan date: January 18, 2017





**Highway Map  
Inset N**

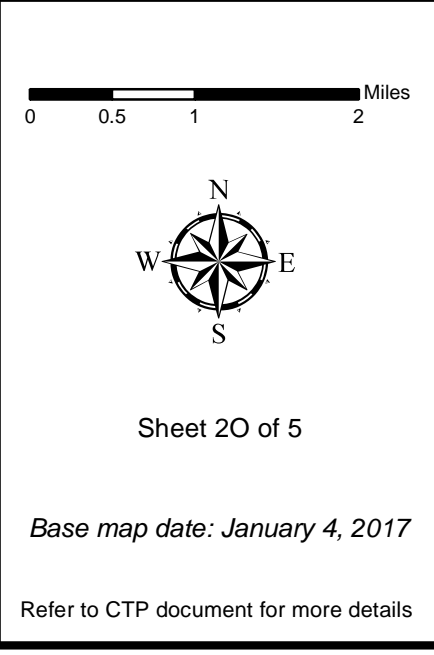
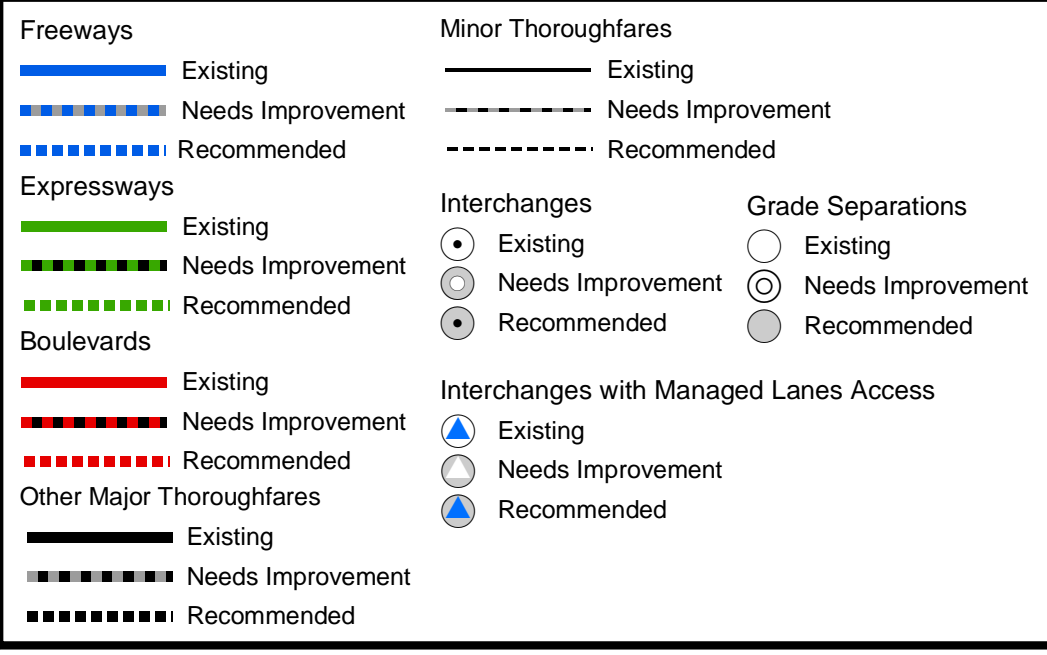
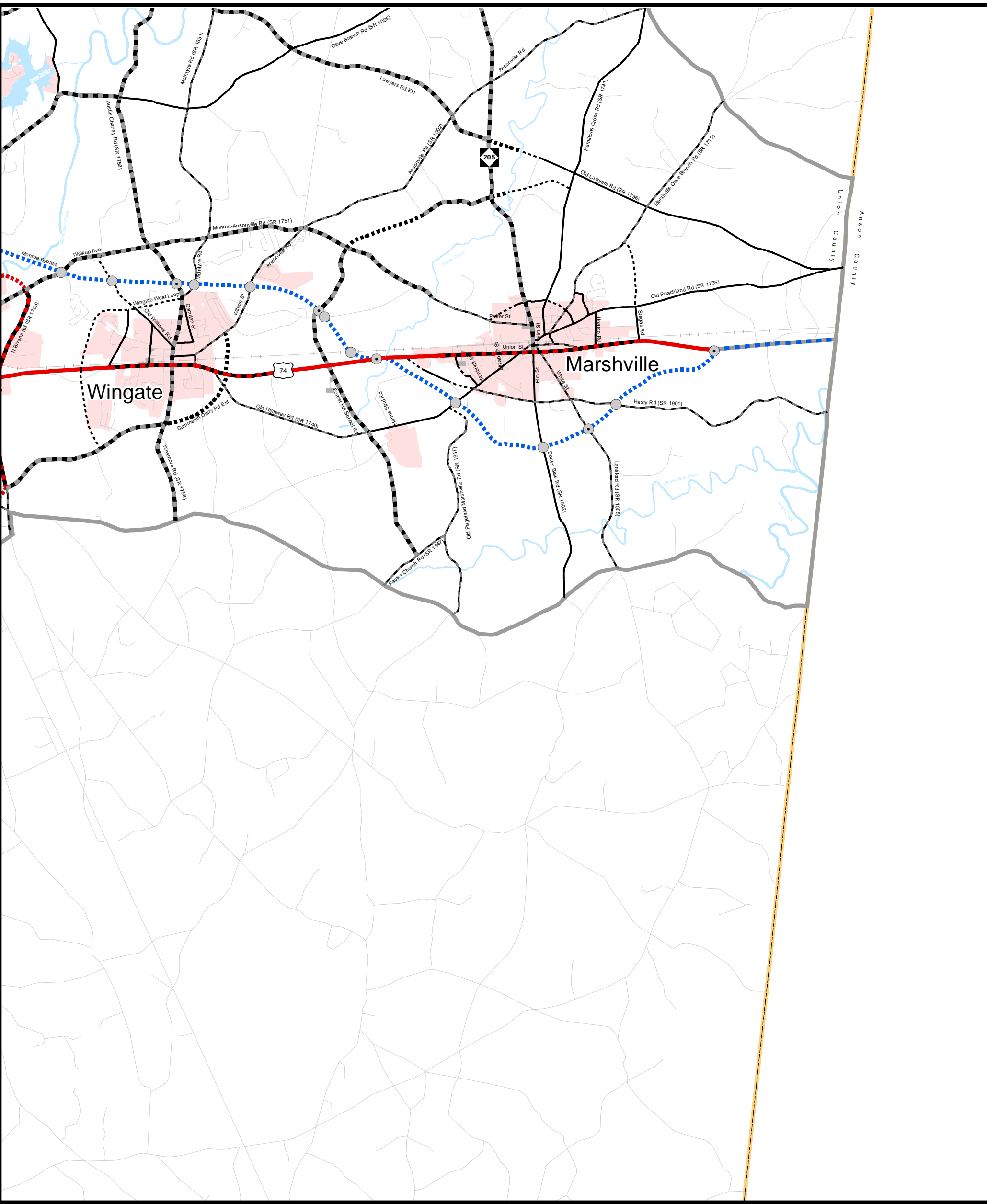
**C RTP**  
charlotte regional transportation planning organization

**Charlotte Regional Transportation  
Planning Organization**

North Carolina

**Comprehensive  
Transportation Plan**

Plan date: January 18, 2017



**Highway Map  
Inset O**

**C RTP**  
charlotte regional transportation planning organization

**Charlotte Regional Transportation  
Planning Organization**

North Carolina

**Comprehensive  
Transportation Plan**

Plan date: January 18, 2017