


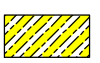








**Figure 6 -
Environmental
Features Map**



**Chatham County
Comprehensive
Transportation Plan**

Legend

-  Emergency Operation Centers
-  Airport Boundaries
-  NCDOT Maintained Mitigation Sites
-  Conservation Tax Credit Properties
-  Managed Areas
-  Roads
-  Railroads
-  Planning Area Boundary
-  Municipal Boundaries
-  County Boundary



0 0.5 1 2 3 Miles

