








**Figure 6 -
Environmental
Features Map**



**Chatham County
Comprehensive
Transportation Plan**

Legend

-  Landscape Habitat Indicator Guilds
-  Hydrography Areas
-  Roads
-  Railroads
-  Planning Area Boundary
-  Municipal Boundaries
-  County Boundary

