

Adopted by:

Cherokee County
Date: April 1, 2013

Town of Andrews
Date: April 9, 2013

Town of Murphy
Date: April 1, 2013

NCDOT
Date: July 11, 2013

Endorsed by:
Southwestern RPO
Date: May 9, 2013

Recommended by:
Transportation Planning Branch
Date: May 21, 2013

NOTES:

Future US 74 (TIP project A-0009) is currently being studied as part of a regional comprehensive plan and may be revised pending the outcome of the study.

T E N N E S S E E

Graham County

Macon County

Clay County

G E O R G I A

- Sheet 1 Adoption Sheet
- Sheet 2 Highway Map
- Sheet 3 Public Transportation and Rail Map
- Sheet 4 Bicycle Map
- Sheet 5 Pedestrian Map

Legend











-  Roads
-  Airport
-  School
-  Railroad
-  Eastern Band of Cherokee Indians Boundary
-  County Boundary
-  Rivers and Streams
-  Bodies of Water
-  Municipal Boundary
-  National Forest



Figure 1

Sheet 1 of 5



Base map date: March 1, 2012

Refer to CTP document for more details

Cherokee County
North Carolina

**Comprehensive
Transportation Plan**

Plan date: March 27, 2013