

**Sidewalks**

- Existing
- Needs Improvement
- Recommended

- Existing Grade Separation
- Proposed Grade Separation

**Off Road**

- Existing
- Needs Improvement
- Recommended


**Multi-Use Paths**

- Existing
- Needs Improvement
- Recommended



**Figure 1**

Sheet 5 of 5



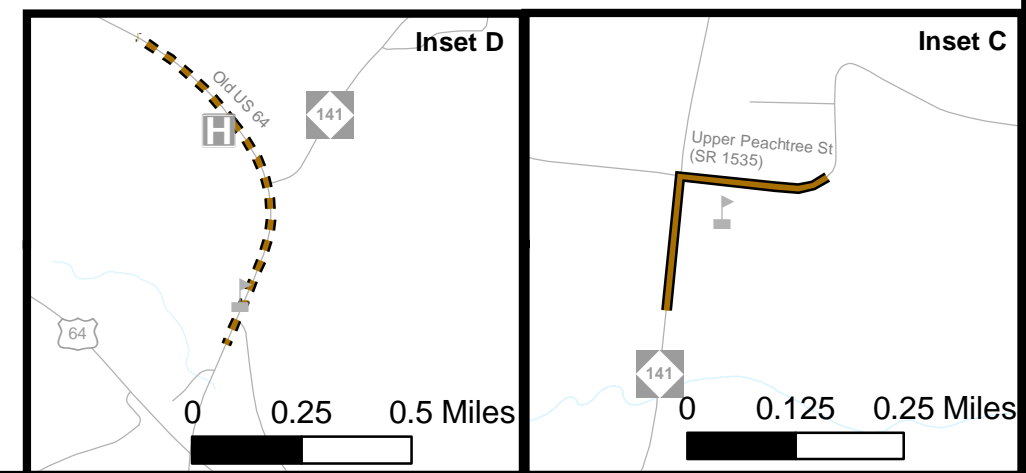
Base map date: March 1, 2012

Refer to CTP document for more details

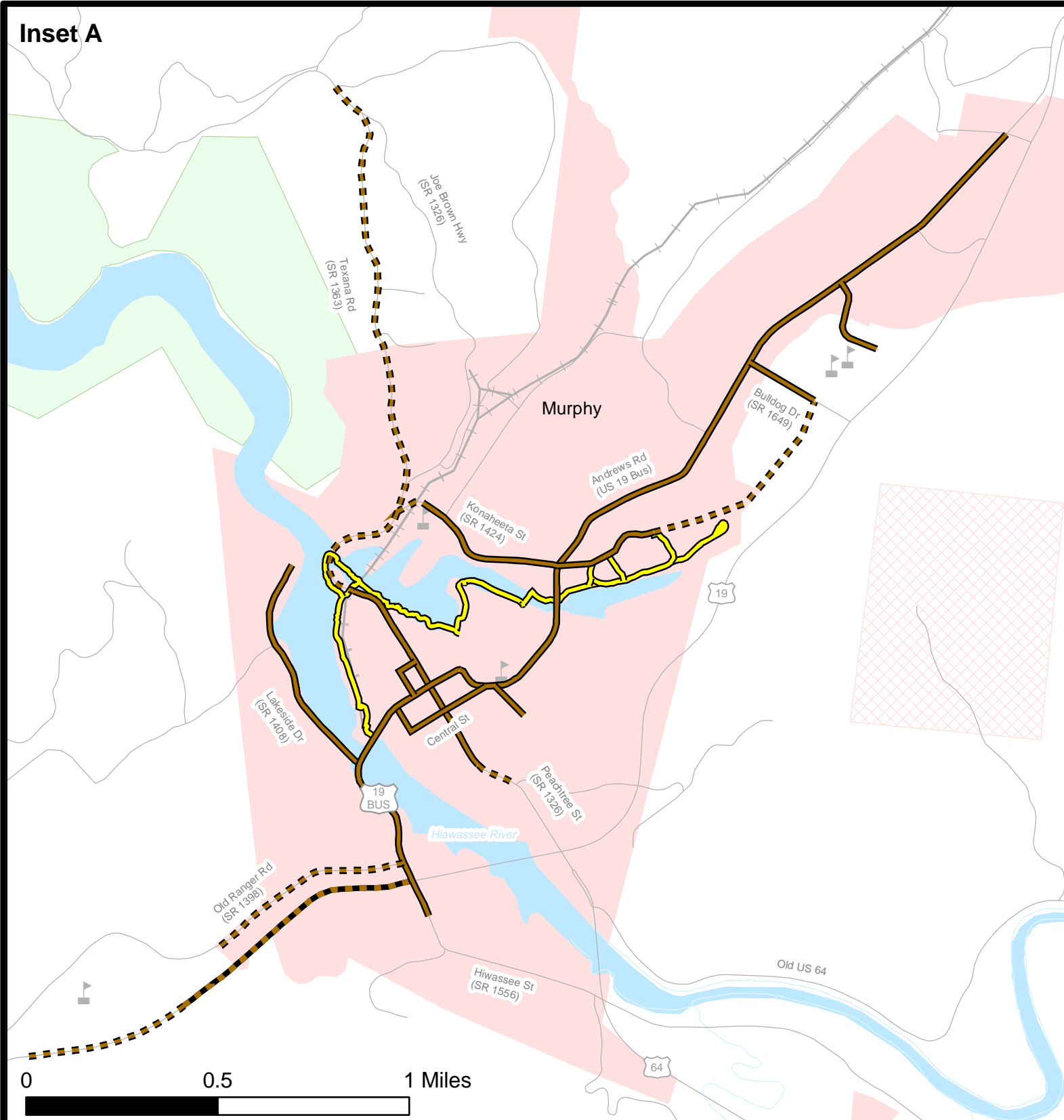
**Pedestrian Map  
Cherokee County**

**Comprehensive  
Transportation Plan**

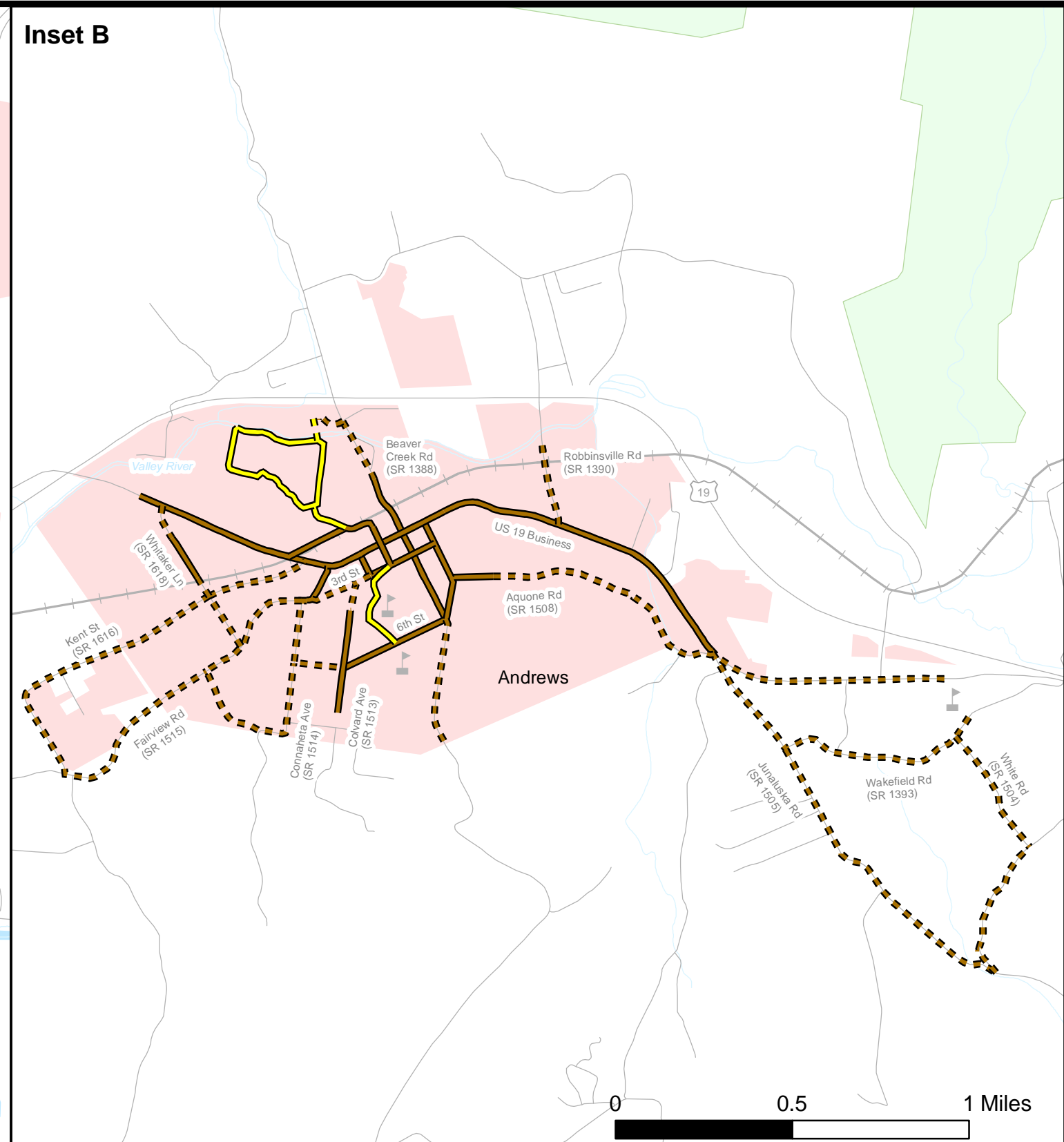
Plan date: March 27, 2013



**Inset A**



**Inset B**



**Sidewalks**

- Existing
- Needs Improvement
- Recommended

**Off Road**

- Existing
- Needs Improvement
- Recommended

**Multi-Use Paths**

- Existing
- Needs Improvement
- Recommended

- Existing Grade Separation
- Proposed Grade Separation

**Figure 1**

Sheet 5A of 5



Base map date: March 1, 2012

Refer to CTP document for more details

**Pedestrian Map  
Cherokee County**

**Comprehensive  
Transportation Plan**  
Plan date: March 27, 2013