

- | | |
|--|---|
| <p>Freeways</p> <ul style="list-style-type: none"> — Existing - - - Needs Improvement · · · · · Recommended <p>Expressways</p> <ul style="list-style-type: none"> — Existing - - - Needs Improvement · · · · · Recommended <p>Boulevards</p> <ul style="list-style-type: none"> — Existing - - - Needs Improvement · · · · · Recommended | <p>Other Major Thoroughfares</p> <ul style="list-style-type: none"> — Existing - - - Needs Improvement · · · · · Recommended <p>Minor Thoroughfares</p> <ul style="list-style-type: none"> — Existing - - - Needs Improvement · · · · · Recommended <p> <ul style="list-style-type: none"> ○ Existing Interchange ● Proposed Interchange ○ Existing Grade Separation ● Proposed Grade Separation </p> |
|--|---|




Figure 1
Sheet 2 of 5

Base map date: July 16, 2010
Refer to CTP document for more details

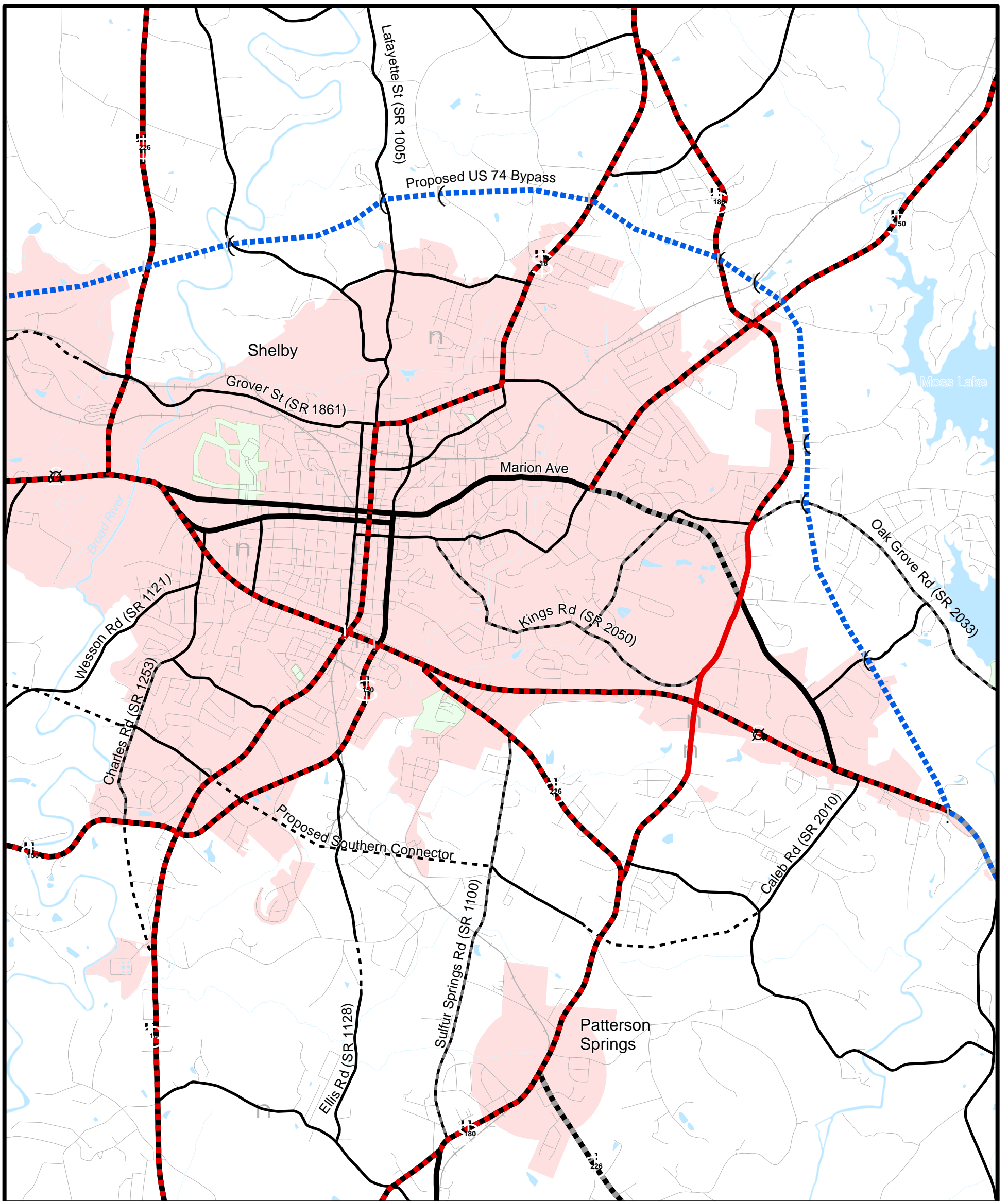
Highway Map

Cleveland County

North Carolina

Comprehensive Transportation Plan

Plan date: November 16, 2010



Freeways

- Existing
- Needs Improvement
- Recommended

Expressways

- Existing
- Needs Improvement
- Recommended

Boulevards

- Existing
- Needs Improvement
- Recommended


Other Major Thoroughfares

- Existing
- Needs Improvement
- Recommended

Minor Thoroughfares

- Existing
- Needs Improvement
- Recommended

- Existing Interchange
- Proposed Interchange
- Existing Grade Separation
- Proposed Grade Separation



Sheet 2A of 5

Base map date: July 16, 2010

Refer to CTP document for more details

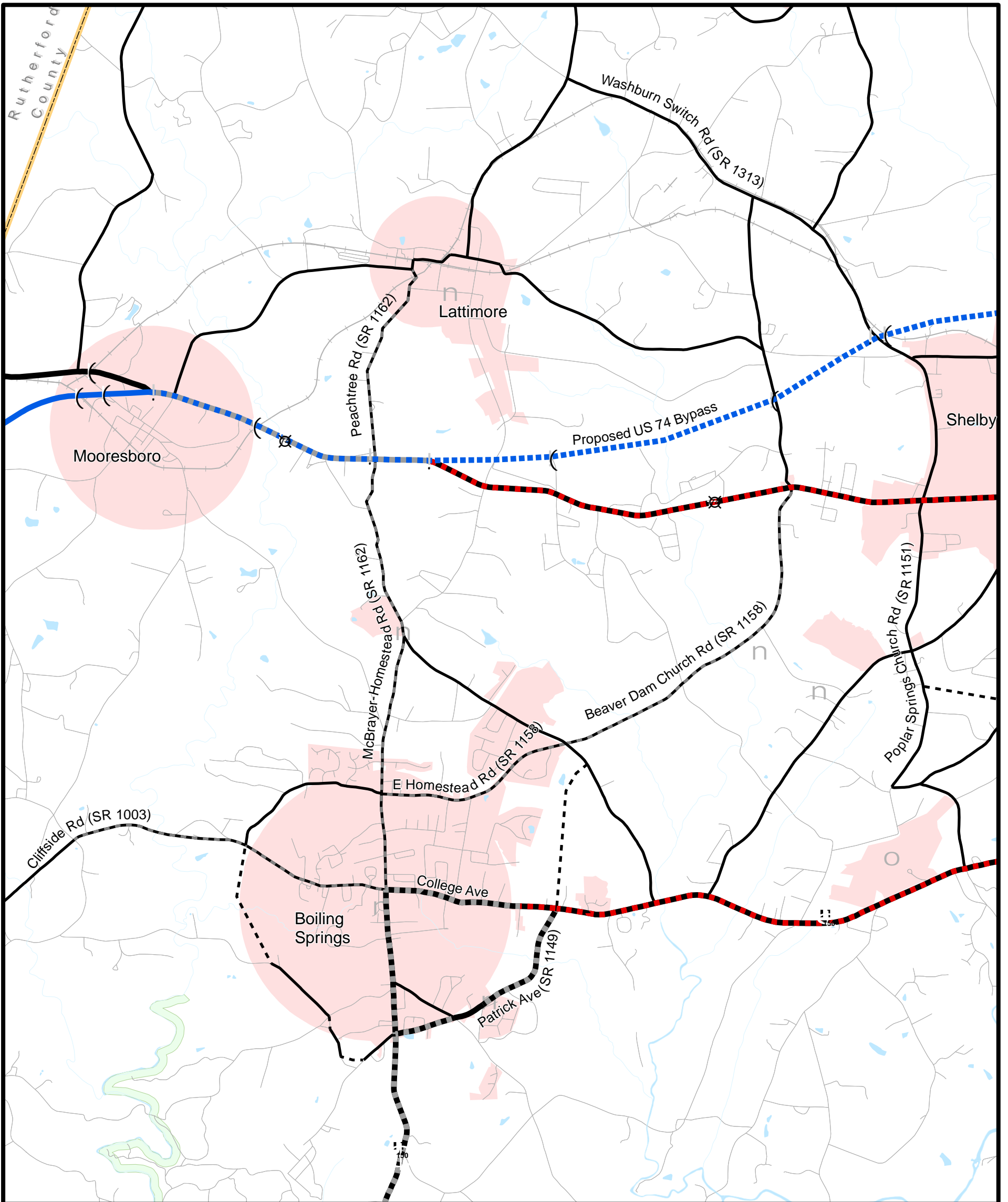
Highway Map

Inset A

Cleveland County
North Carolina



Comprehensive Transportation Plan

Plan date: November 16, 2010



- Freeways**
- Existing
 - Needs Improvement
 - Recommended
- Expressways**
- Existing
 - Needs Improvement
 - Recommended
- Boulevards**
- Existing
 - Needs Improvement
 - Recommended

- Other Major Thoroughfares**
- Existing
 - Needs Improvement
 - Recommended
- Minor Thoroughfares**
- Existing
 - Needs Improvement
 - Recommended
- Interchanges**
- Existing Interchange
 - Proposed Interchange
- Grade Separations**
- Existing Grade Separation
 - Proposed Grade Separation



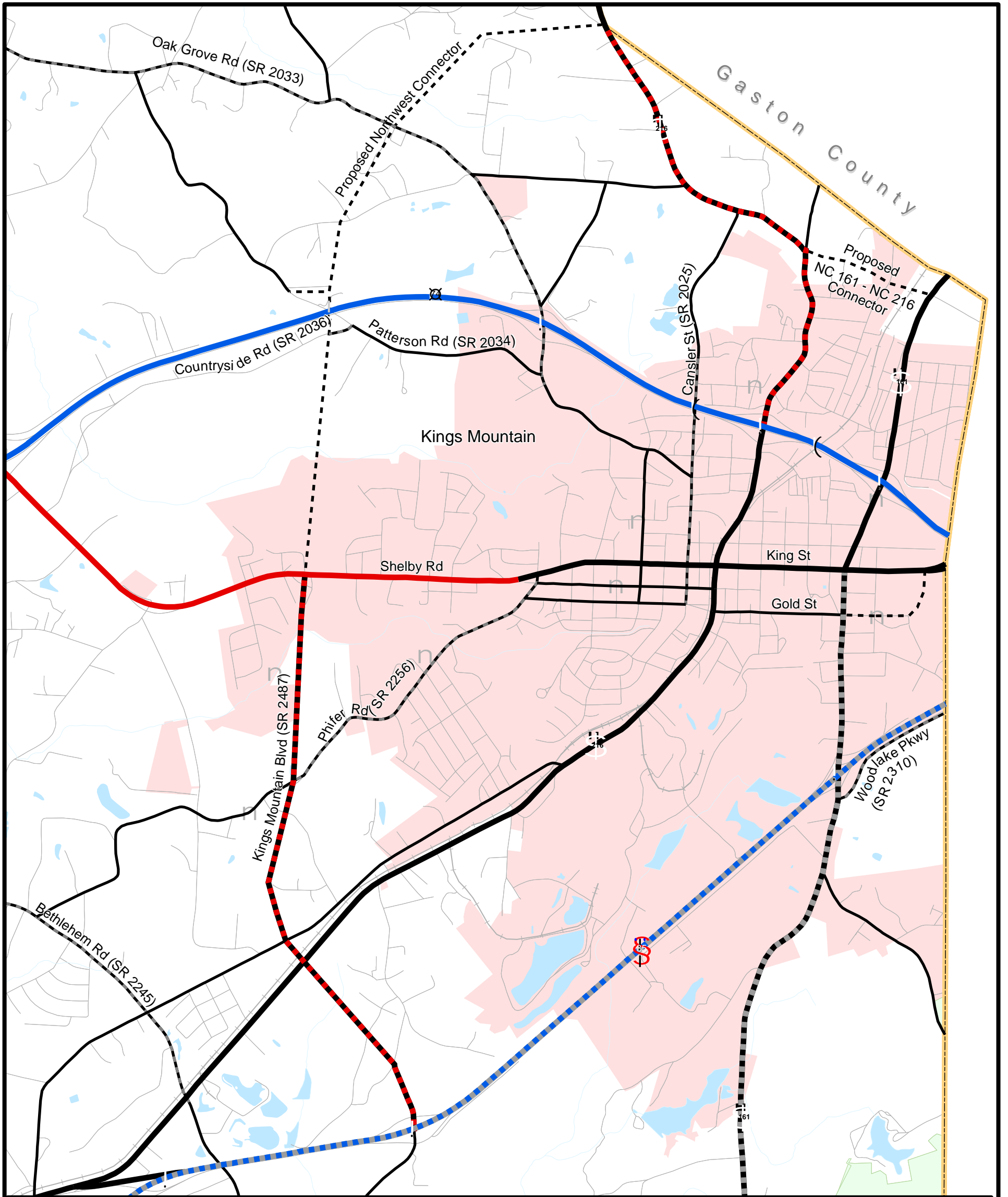
Sheet 2B of 5

Base map date: July 16, 2010
 Refer to CTP document for more details

**Highway Map
Inset B**

**Cleveland
County**
North Carolina

**Comprehensive
Transportation Plan**
Plan date: November 16, 2010



Freeways

- Existing
- Needs Improvement
- Recommended

Expressways

- Existing
- Needs Improvement
- Recommended

Boulevards

- Existing
- Needs Improvement
- Recommended

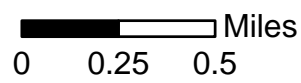
Other Major Thoroughfares

- Existing
- Needs Improvement
- Recommended

Minor Thoroughfares

- Existing
- Needs Improvement
- Recommended

- Existing Interchange
- Proposed Interchange
- Existing Grade Separation
- Proposed Grade Separation



Sheet 2C of 5

Base map date: July 16, 2010

Refer to CTP document for more details

Highway Map

Inset C

Cleveland County

North Carolina

Comprehensive Transportation Plan

Plan date: November 16, 2010