












FIGURE 4
Deficient Bridges Map

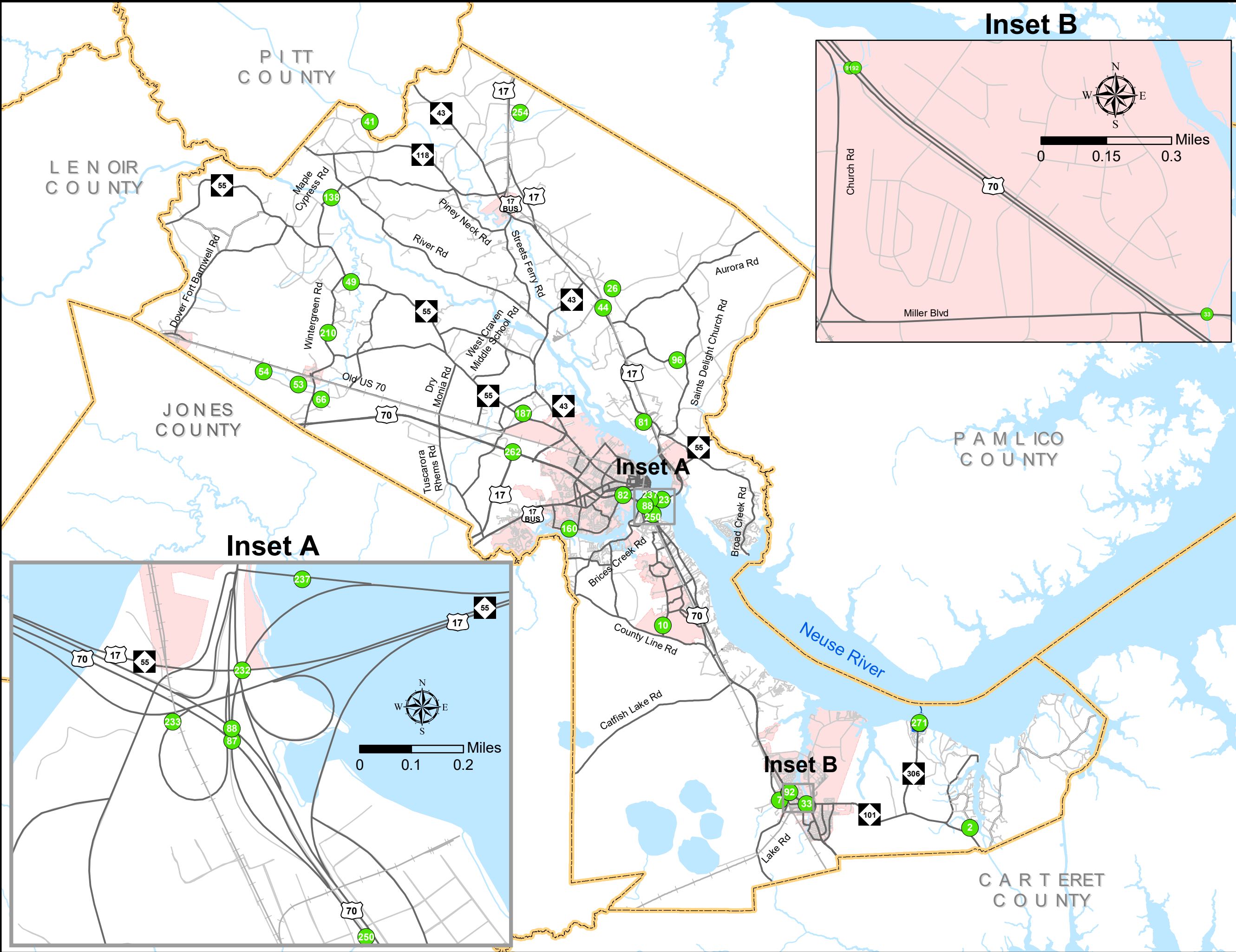


Craven County

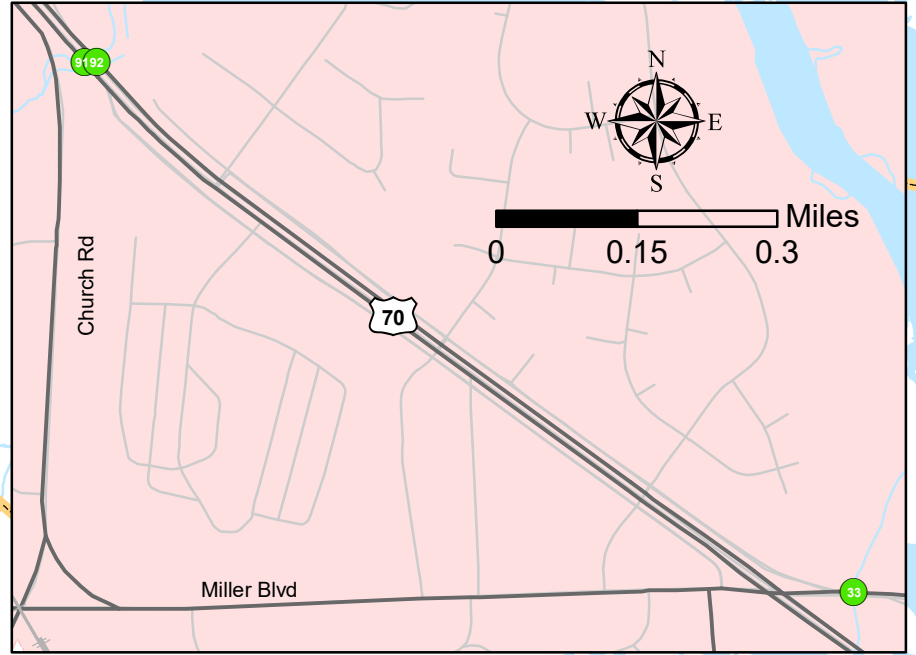
Comprehensive Transportation Plan

Plan date: 6/12/2019

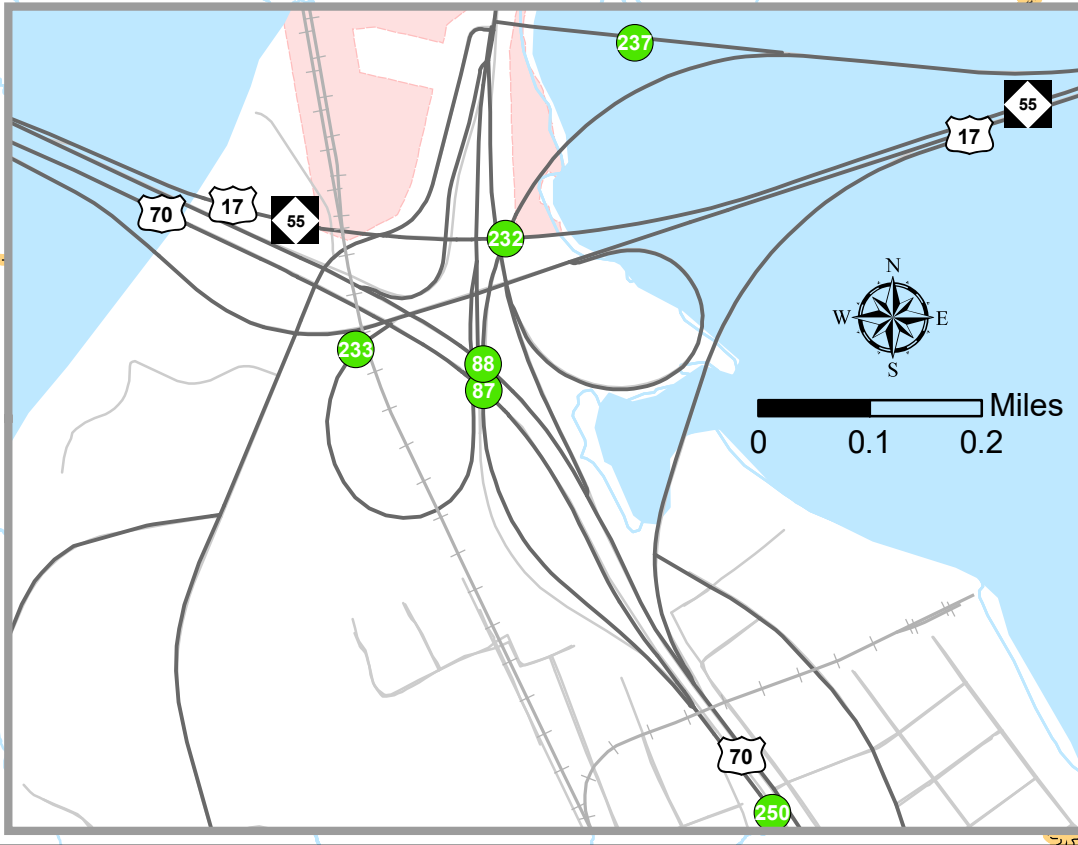
-  Deficient Bridge (# Bridge Number)
-  Study Roads
-  Roads
-  Schools
-  Ferry
-  Airports
-  Railroads
-  Rivers and Streams
-  Water Bodies
-  Municipal Boundaries
-  County Boundary



Inset B



Inset A



Inset B

