

FIGURE 5


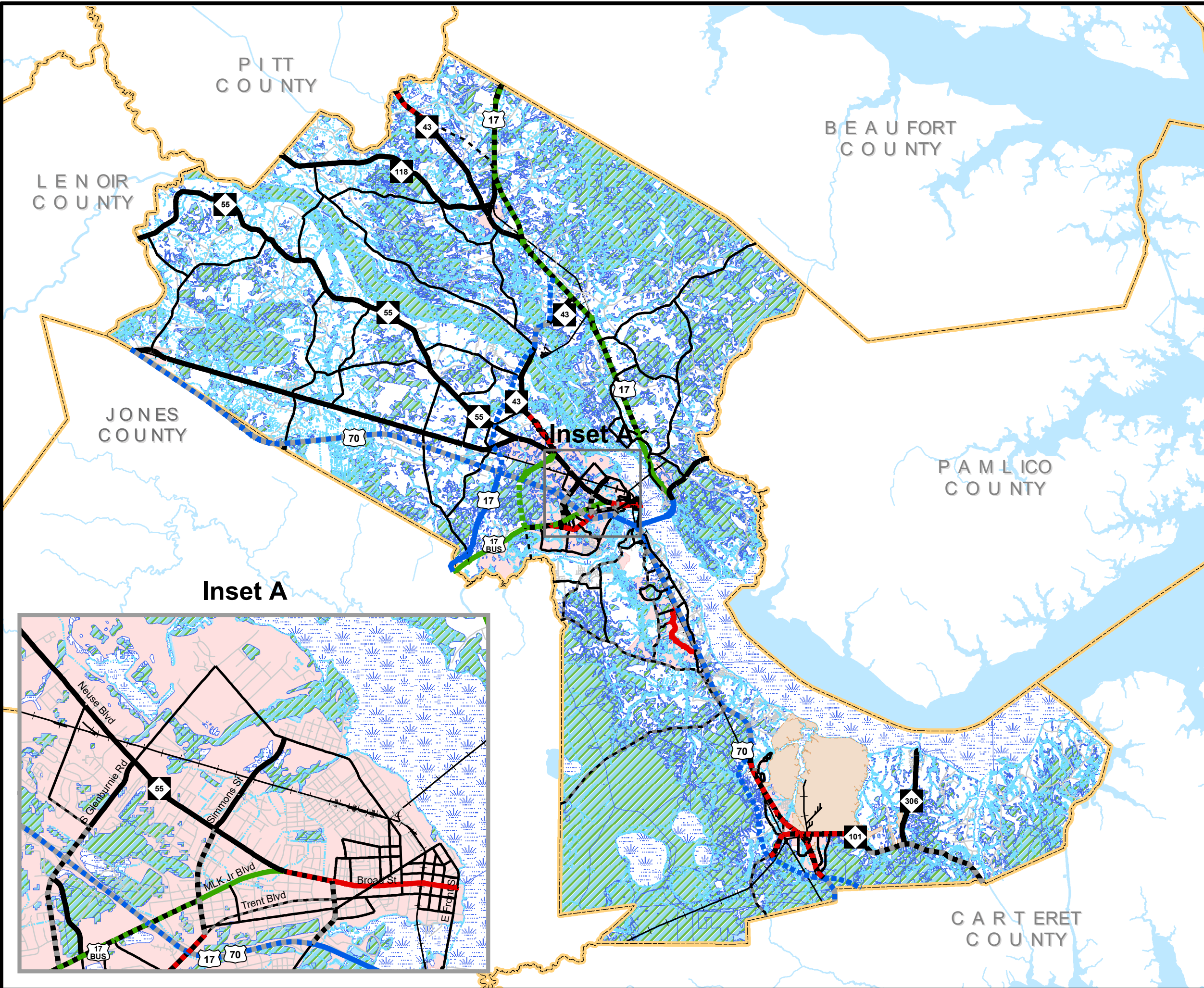
Environmental Features Map - Primary

Craven County Comprehensive Transportation Plan

Plan date: 6/12/2019

Legend

- 24 K Hydro Lines
- Railroads
- NC-CREWS
- National Wetlands Inventory
- Hydrography Areas
- Military Bases
- Municipal Boundaries
- County Boundary
- Roads
- Water Bodies



































**FIGURE 5**  
**Environmental**  
**Features Map - Secondary**  
**Craven County**  
**Comprehensive**  
**Transportation Plan**

Plan date: 6/12/2019

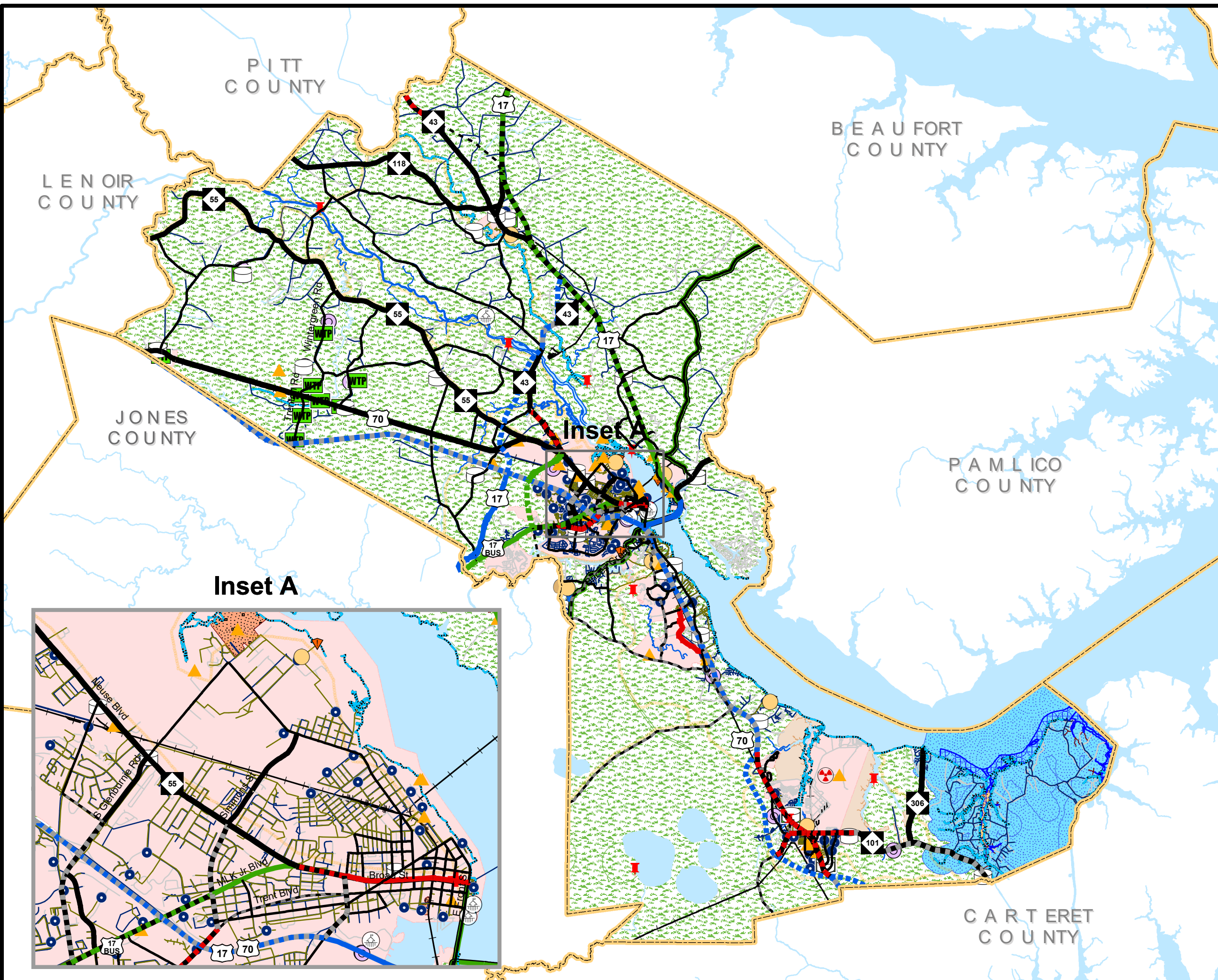
**Legend**

-  Beach Access
-  Boating Access
-  Emergency Operation Centers
-  Hazard Substance Disposal Sites
-  Hazardous Waste Facilities
-  Sewer Treatment Plants
-  Water Distribution Tanks
-  Water Distribution Treatment Plants
-  Sanitary Sewer Systems Discharges
-  Sanitary Sewer Land Application Areas
-  Sanitary Sewer Systems Pumps
-  Water Pumping Stations
-  Water Distribution Systems Wells
-  303D Streams
-  Anadromous Fish Spawning Areas
-  Bicycle Routes
-  Regional Trails
-  Sanitary Sewer Systems Pipes
-  Water Distribution Systems Pipes
-  Benthic Habitat
-  Fish Nursery Areas
-  Hazard Substance Disposal Sites
-  High Quality Waters
-  Railroads
-  Municipal Boundaries
-  Military Bases
-  Natural Heritage Element Occurrence
-  County Boundary
-  Roads
-  Water Bodies



0 1 2 4 6 Miles

Base map date: 07-20-2016  
 Refer to CTP document for more details



**Inset A**