

Pedestrian Map



Craven County

Comprehensive Transportation Plan

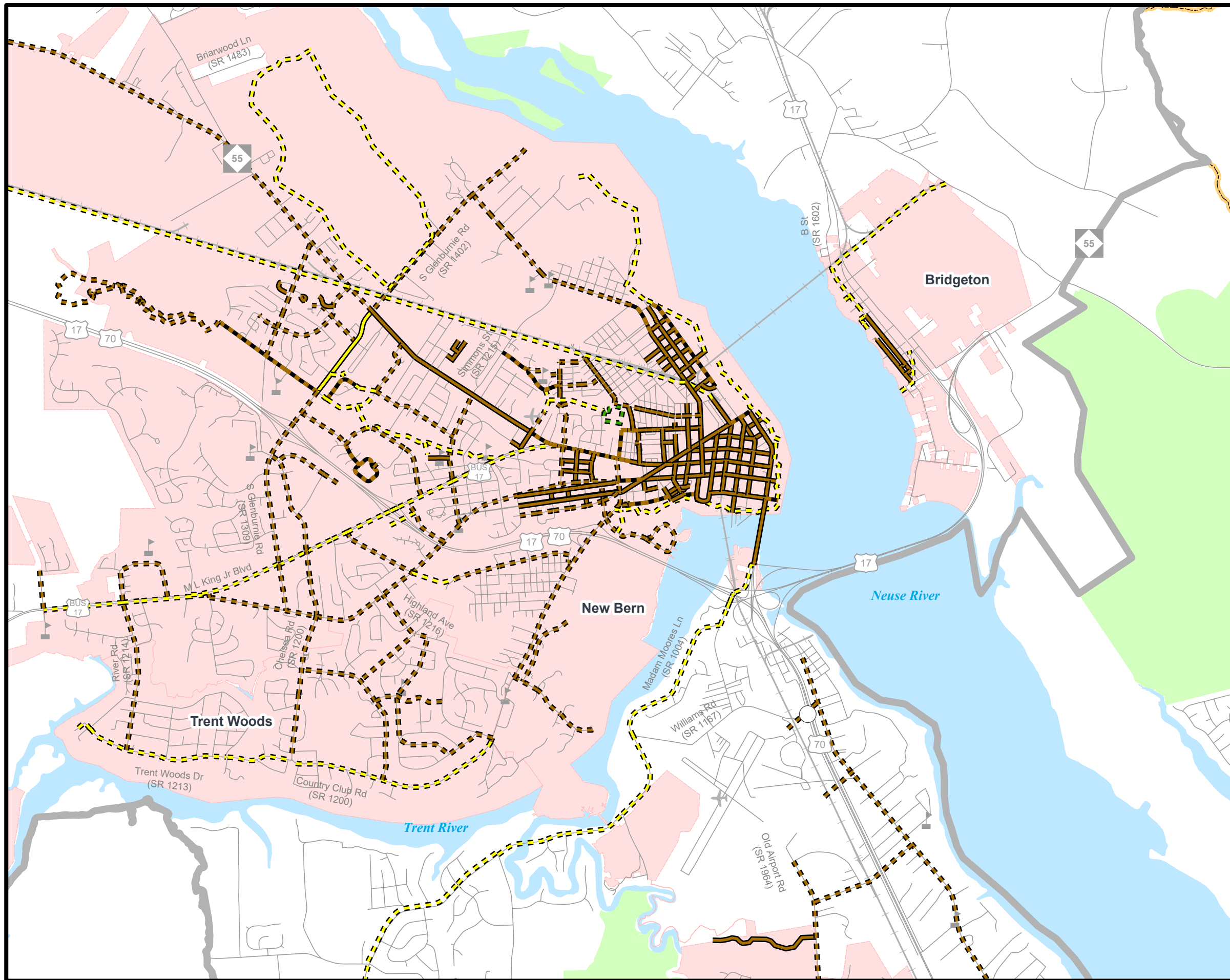
Plan date: 12/05/2022

- Sidewalks**
 - Existing
 - Needs Improvement
 - Recommended
- Off-road**
 - Existing
 - Needs Improvement
 - Recommended
- Multi-Use Paths**
 - Existing
 - Needs Improvement
 - Recommended
- Existing Grade Separation
- Proposed Grade Separation



Sheet 5 of 5

Base map date: 1/10/2019
Refer to CTP document for more details



Pedestrian Map Inset A

Craven County




Craven County

Comprehensive Transportation Plan

Plan date: 12/05/2022

- Sidewalks**
 - Existing
 - Needs Improvement
 - Recommended
- Off-road**
 - Existing
 - Needs Improvement
 - Recommended
- Multi-Use Paths**
 - Existing
 - Needs Improvement
 - Recommended
- Existing Grade Separation
- Proposed Grade Separation



Sheet 5A of 5

Base map date: 1/10/2019

Refer to CTP document for more details

Pedestrian Map Inset B

Craven County



Craven County

Comprehensive Transportation Plan

Plan date: 12/05/2022

Sidewalks

- Existing
- Needs Improvement
- Recommended

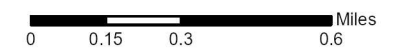
Off-road

- Existing
- Needs Improvement
- Recommended

Multi-Use Paths

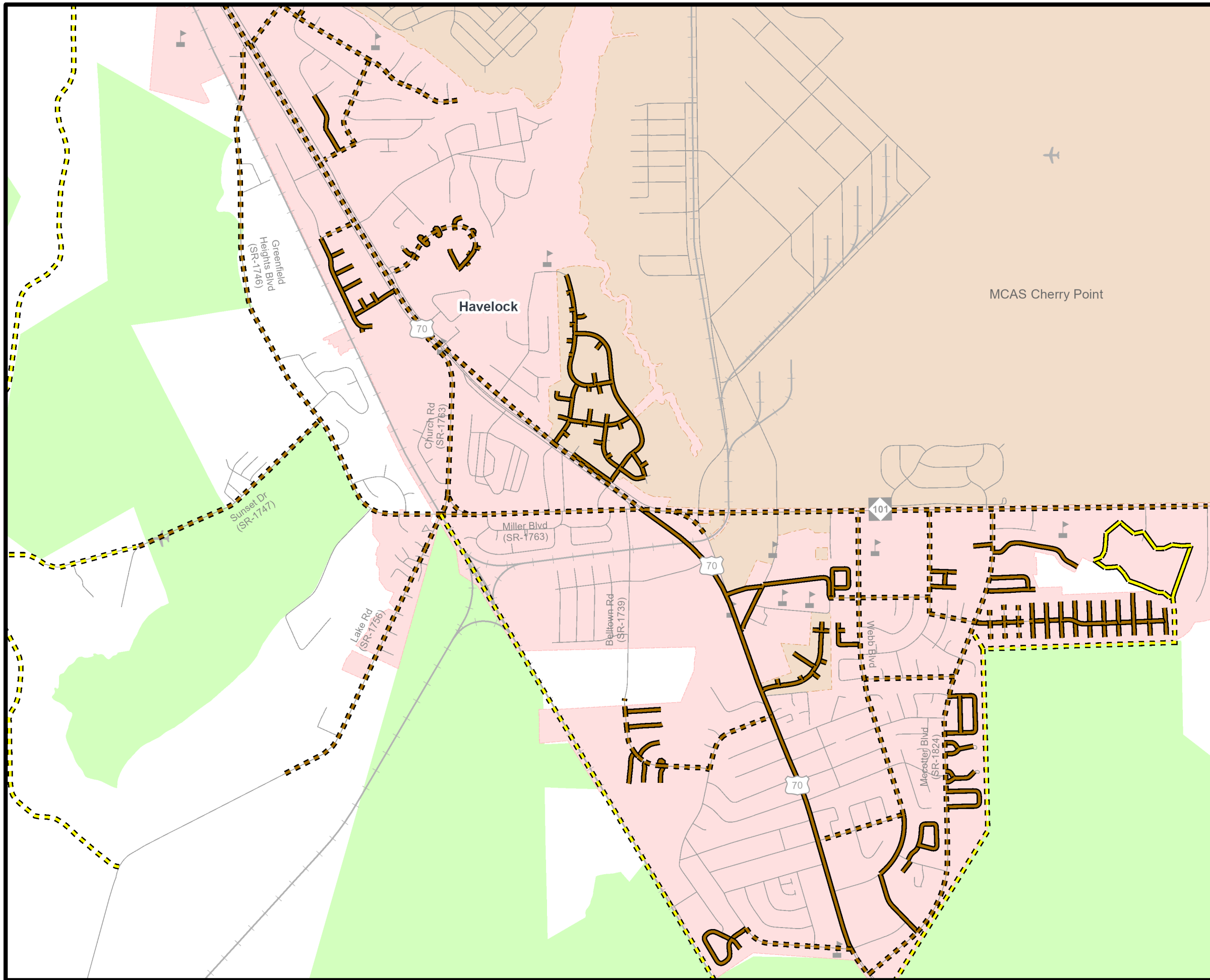
- Existing
- Needs Improvement
- Recommended

- Existing Grade Separation
- Proposed Grade Separation



Sheet 5B of 5

Base map date: 1/10/2019
Refer to CTP document for more details



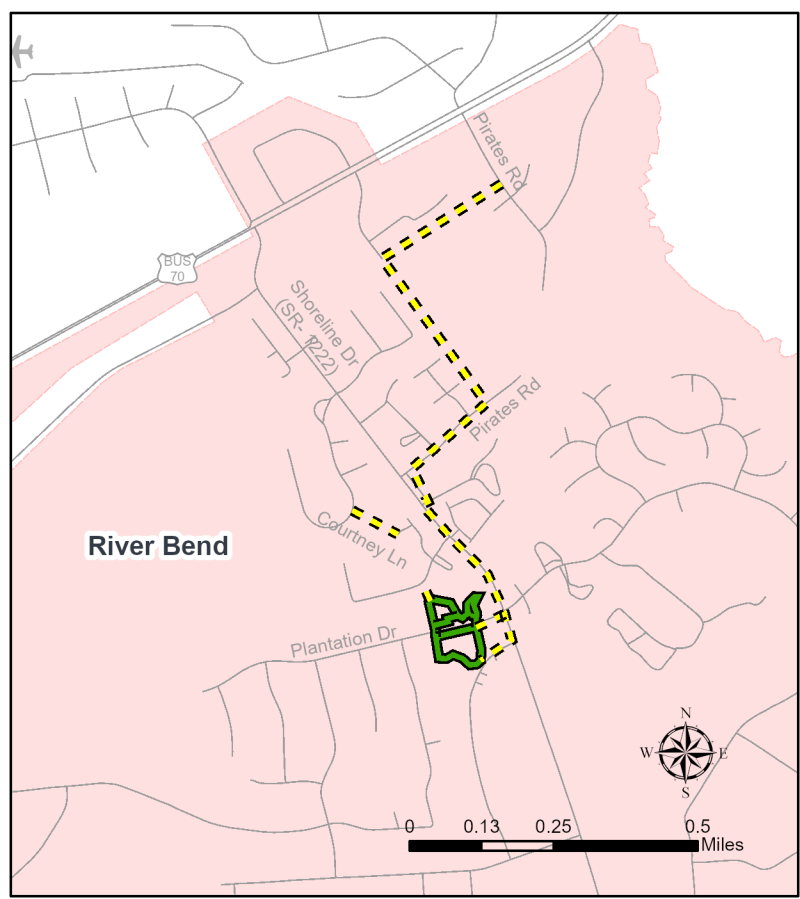
Pedestrian Map Inset Map



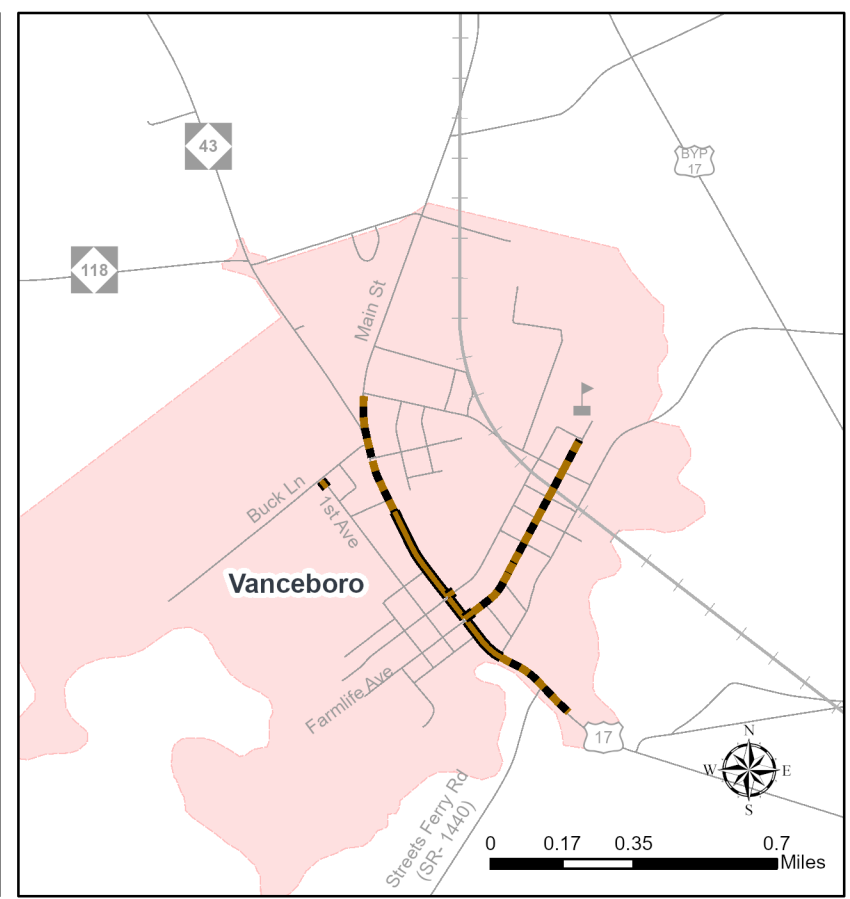
Craven County Comprehensive Transportation Plan

Plan date: 12/05/2022

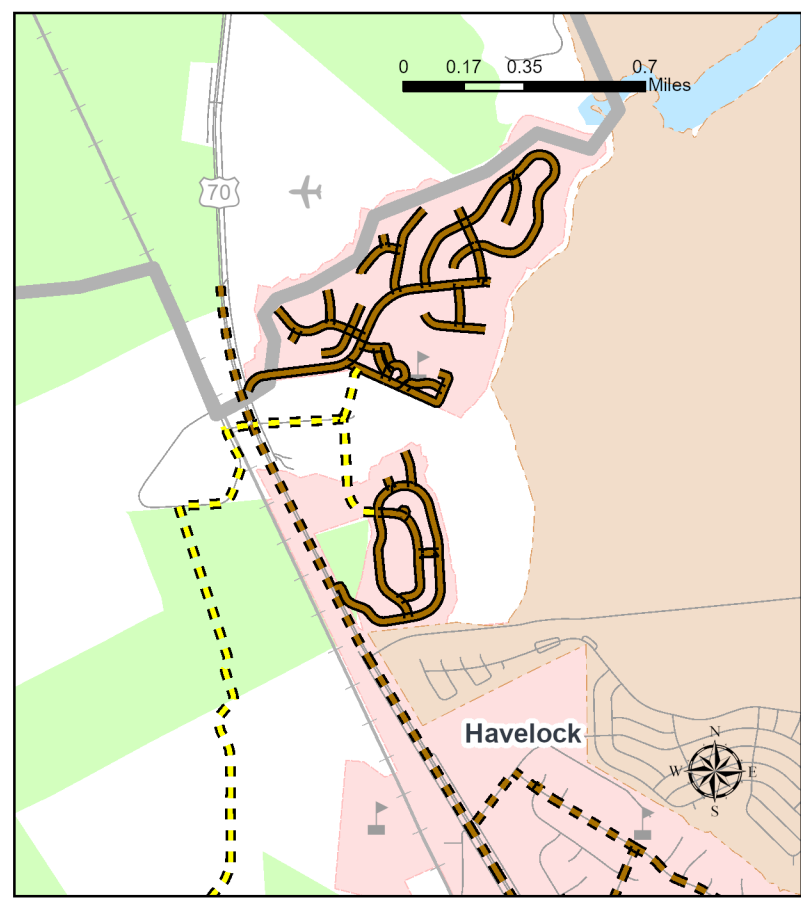
- Sidewalks**
 - Existing
 - Needs Improvement
 - Recommended
- Off-road**
 - Existing
 - Needs Improvement
 - Recommended
- Multi-Use Paths**
 - Existing
 - Needs Improvement
 - Recommended
- Existing Grade Separation
- Proposed Grade Separation



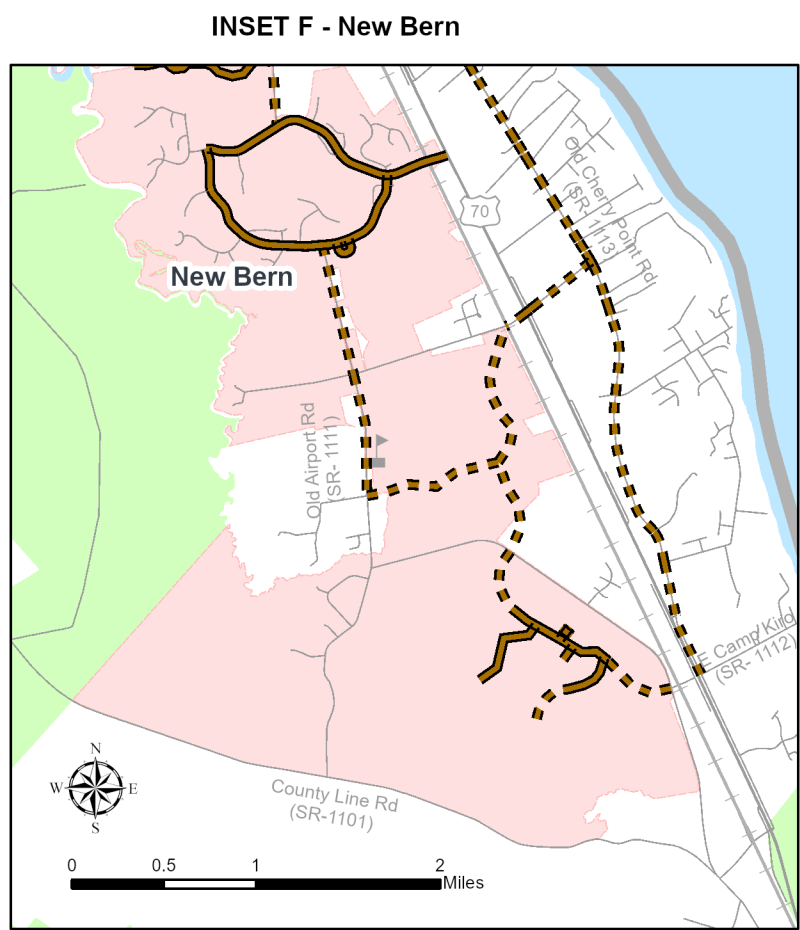
INSET C - River Bend



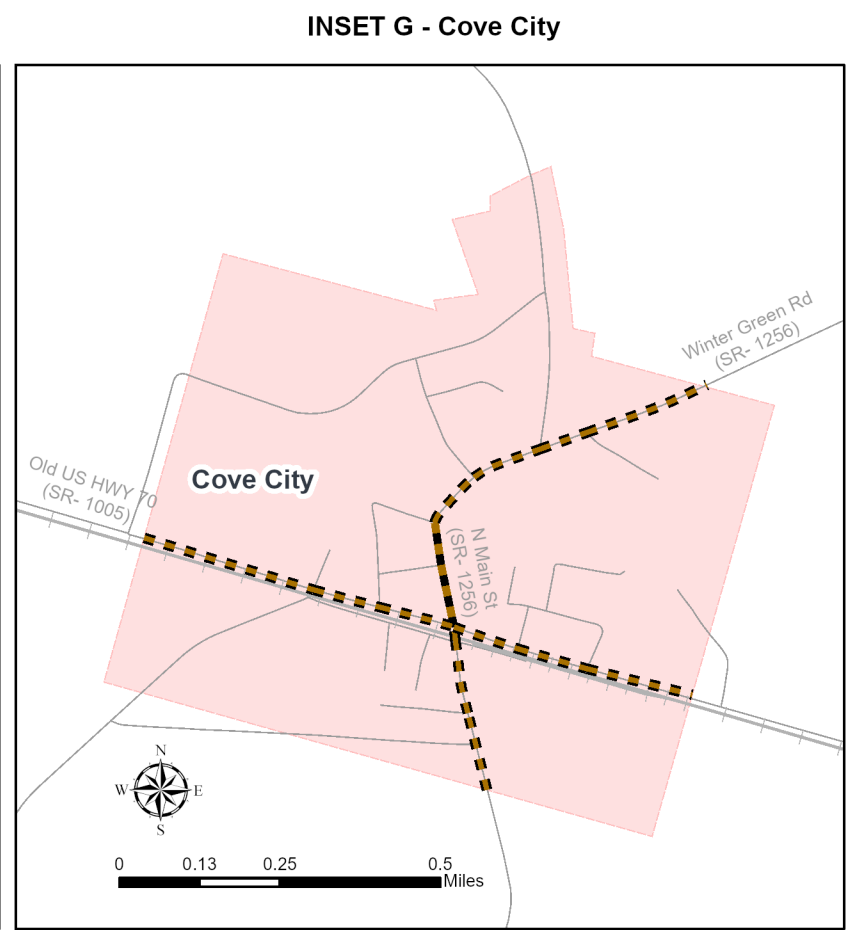
INSET D - Vanceboro



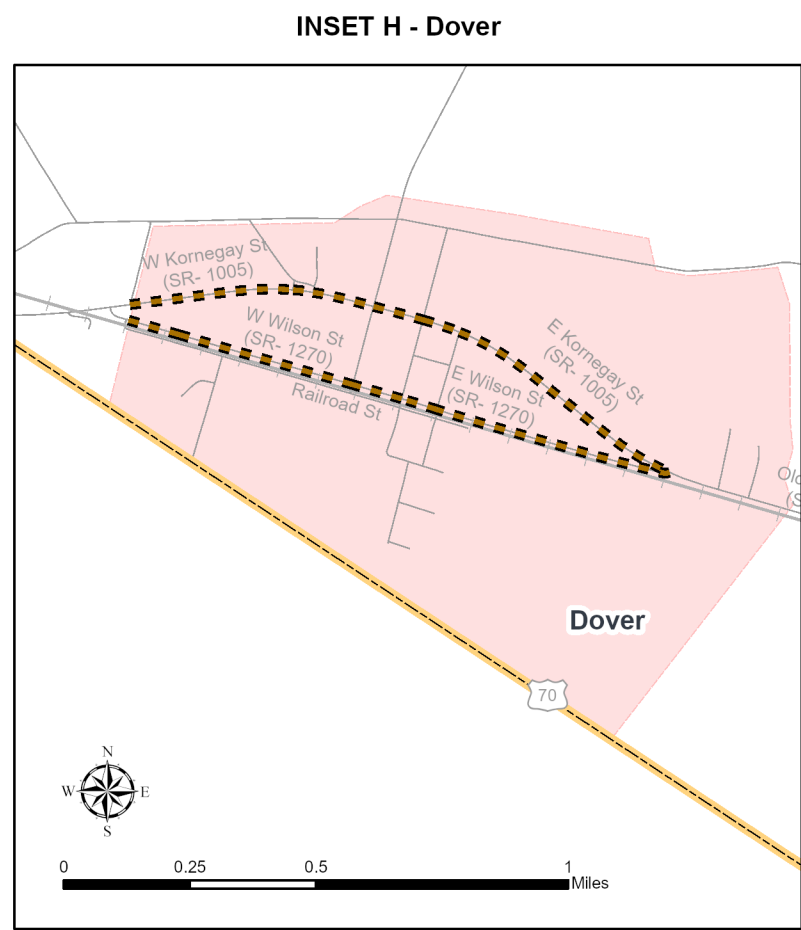
INSET E - Havelock



INSET F - New Bern



INSET G - Cove City



INSET H - Dover