


Figure 1
**BICYCLE / PEDESTRIAN
RECOMMENDATIONS**
Proposals that address identified needs through 2045



FAMPO & CUMBERLAND COUNTY
Comprehensive Transportation Plan

Bicycle and Pedestrian Features

	Proposal ID #	Existing	Proposed
Bicycle	#	Orange line	Thick orange line
Pedestrian	#	Purple line	Thick purple line
Bicycle and Pedestrian	#	Green line	Thick green line
Multiuse Path	#	Brown line	Thick brown line
Bicycle and Pedestrian Bridge	#	Circle	Thick circle
Denotes Highway Incidental	★		

Other Features

- Studied Roads (Dashed line)
- FAMPO (Dotted line)
- Mid-Carolina RPO (Dashed line)

Full report at:
[Tinyurl.com/FAMPOCTP](https://tinyurl.com/FAMPOCTP)

0 2 4 8 Miles

Sheet 4 of 4
Base map date: November 07, 2019

Legal Disclaimer

These concepts will need additional analysis to meet state and federal environmental regulations, to determine final locations and designs, and to be funded for implementation. Local zoning or subdivision ordinances may require the dedication of right of way based on the concepts shown on the Comprehensive Transportation Plan and local collector street plans, based on N.C.G.S. § 136-66.2 and § 136-66.10.

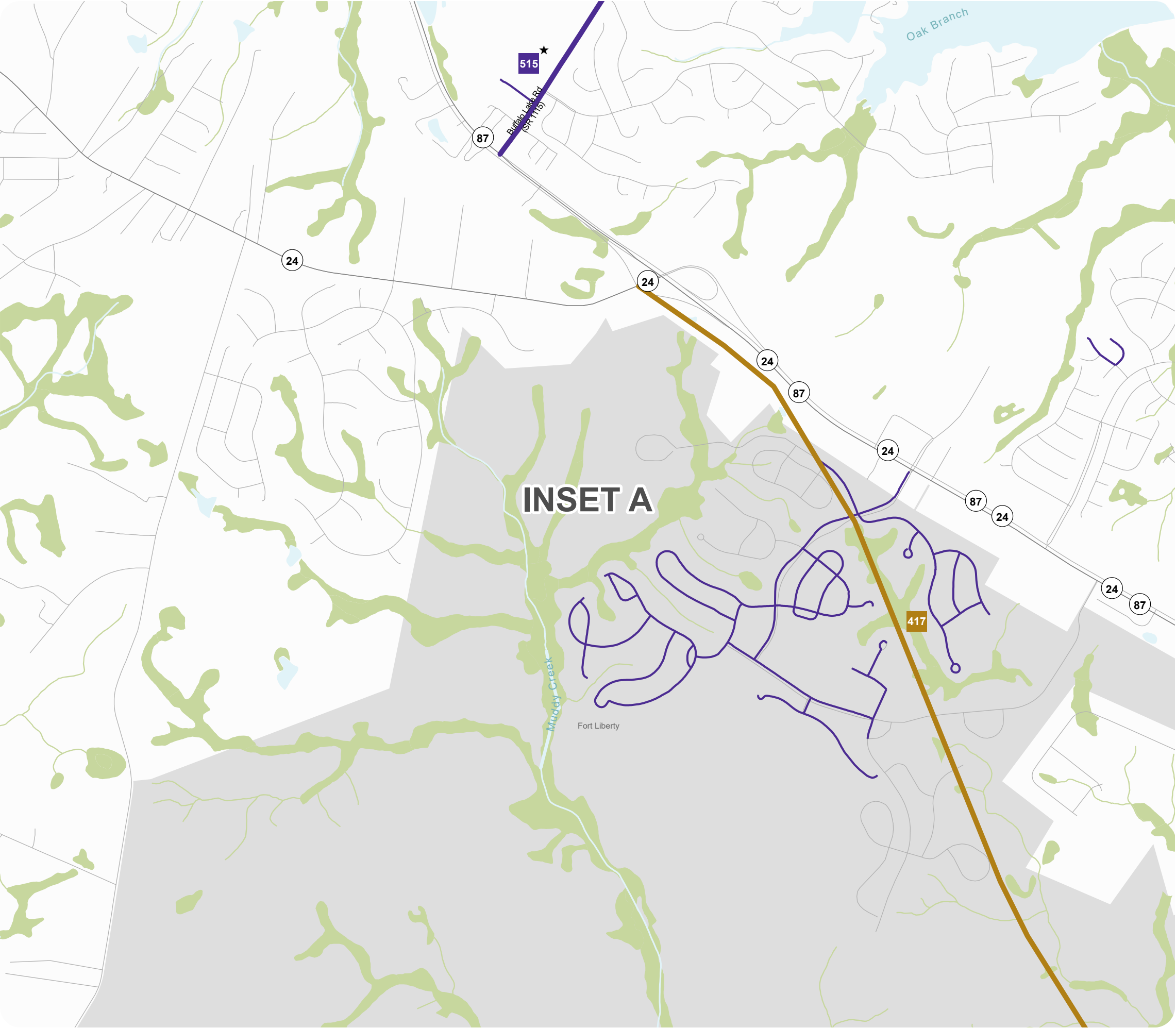


Figure 1
**BICYCLE / PEDESTRIAN
RECOMMENDATIONS**
Proposals that address identified needs through 2045




FAMPO & CUMBERLAND COUNTY
Comprehensive Transportation Plan

Bicycle and Pedestrian Features

	Proposal ID #	Existing	Proposed
Bicycle	#	Orange line	Orange line
Pedestrian	#	Purple line	Purple line
Bicycle and Pedestrian	#	Green line	Green line
Multiuse Path	#	Brown line	Brown line
Bicycle and Pedestrian Bridge	#	Open circle	Filled circle
Denotes Highway Incidental	★		

Other Features

- Studied Roads
- FAMPO
- Mid-Carolina RPO



Full report at:
[Tinyurl.com/FAMPOCTP](https://tinyurl.com/FAMPOCTP)

0 0.13 0.25 0.5
Miles



Sheet 4 A of 4

Base map date: November 07, 2019

Legal Disclaimer

These concepts will need additional analysis to meet state and federal environmental regulations, to determine final locations and designs, and to be funded for implementation. Local zoning or subdivision ordinances may require the dedication of right of way based on the concepts shown on the Comprehensive Transportation Plan and local collector street plans, based on N.C.G.S. § 136-66.2 and § 136-66.10.

Plan Date: April 21, 2021

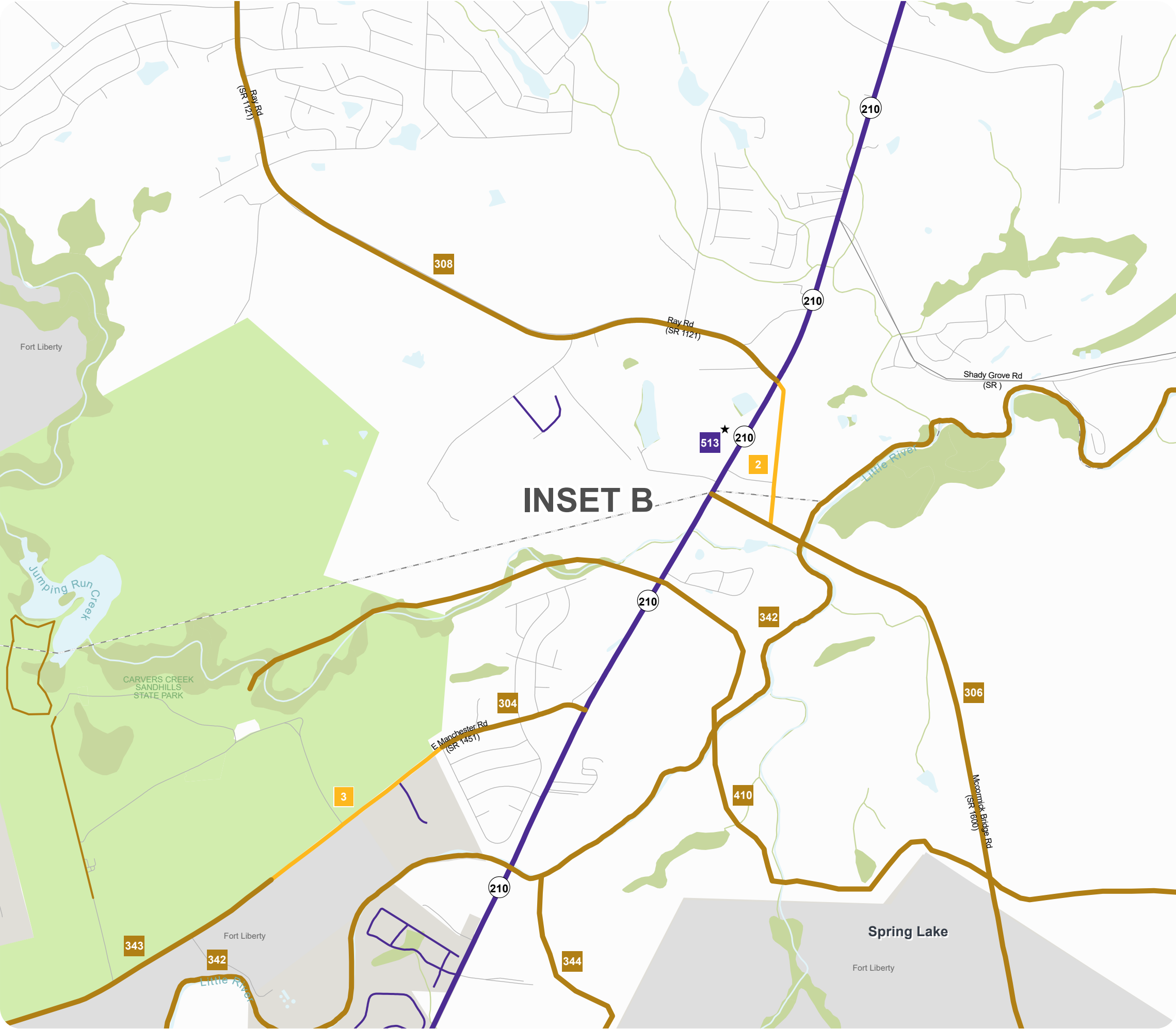


Figure 1
**BICYCLE / PEDESTRIAN
RECOMMENDATIONS**
Proposals that address identified needs through 2045



FAMPO & CUMBERLAND COUNTY
Comprehensive Transportation Plan

Bicycle and Pedestrian Features

	Proposal ID #	Existing	Proposed
Bicycle	#	—	—
Pedestrian	#	—	—
Bicycle and Pedestrian	#	—	—
Multiuse Path	#	—	—
Bicycle and Pedestrian Bridge	#	○	●
Denotes Highway Incidental	★		

Other Features

Studied Roads
FAMPO
Mid-Carolina RPO



Full report at:
[Tinyurl.com/FAMPOCTP](https://tinyurl.com/FAMPOCTP)

0 0.13 0.25 0.5
Miles



Sheet 4 B of 4

Base map date: November 07, 2019

Legal Disclaimer

These concepts will need additional analysis to meet state and federal environmental regulations, to determine final locations and designs, and to be funded for implementation. Local zoning or subdivision ordinances may require the dedication of right of way based on the concepts shown on the Comprehensive Transportation Plan and local collector street plans, based on N.C.G.S. § 136-66.2 and § 136-66.10.

Plan Date: April 21, 2021

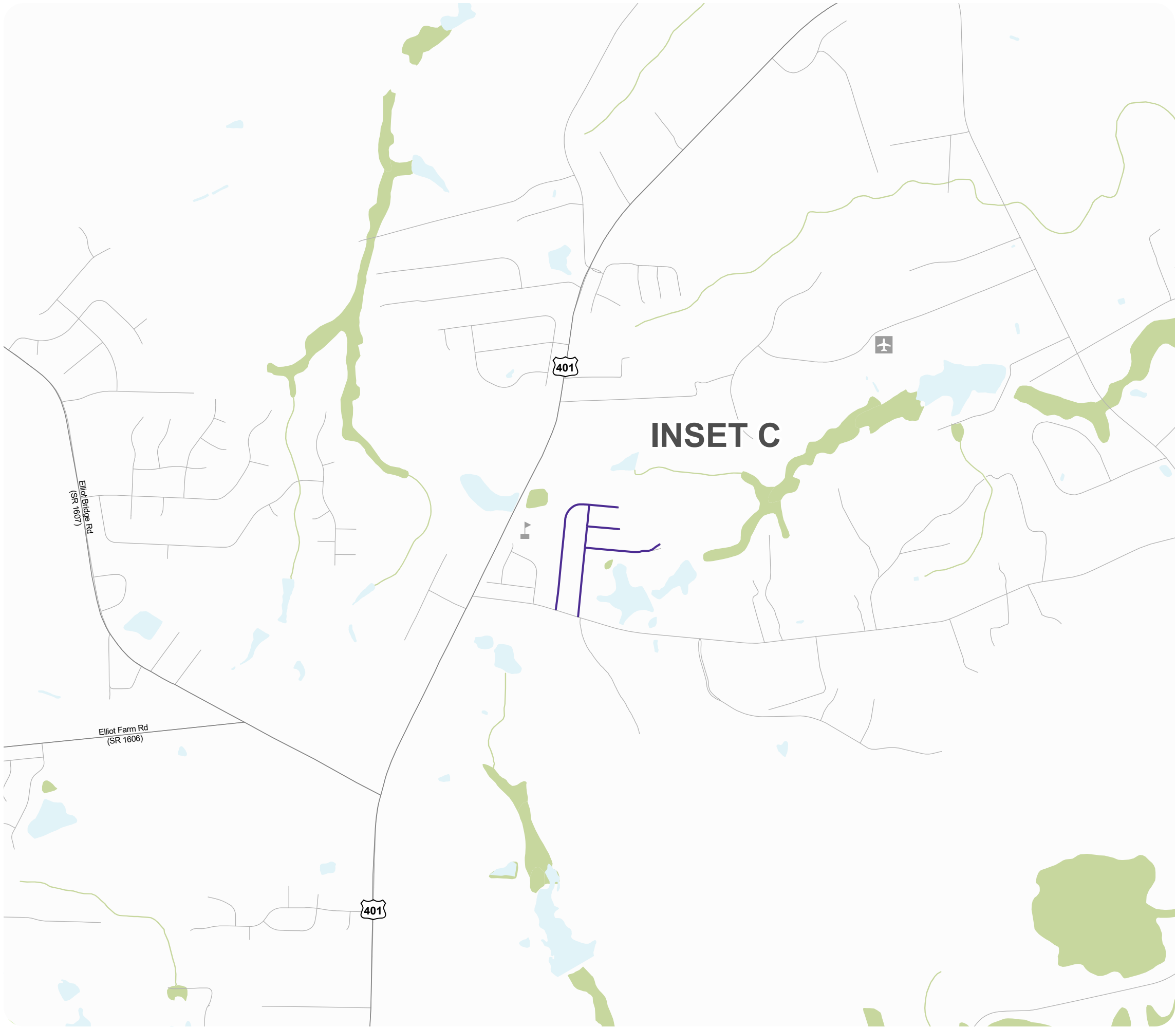



Figure 1
**BICYCLE / PEDESTRIAN
RECOMMENDATIONS**
Proposals that address identified needs through 2045




FAMPO & CUMBERLAND COUNTY
Comprehensive Transportation Plan

Bicycle and Pedestrian Features

	Proposal ID #	Existing	Proposed
Bicycle	#		
Pedestrian	#		
Bicycle and Pedestrian	#		
Multiuse Path	#		
Bicycle and Pedestrian Bridge	#		
Denotes Highway Incidental	★		

Other Features

	Studied Roads
	FAMPO
	Mid-Carolina RPO



Full report at:
[Tinyurl.com/FAMPOCTP](https://tinyurl.com/FAMPOCTP)

0 0.13 0.25 0.5
Miles



Sheet 4 C of 4

Base map date: November 07, 2019

Legal Disclaimer

These concepts will need additional analysis to meet state and federal environmental regulations, to determine final locations and designs, and to be funded for implementation. Local zoning or subdivision ordinances may require the dedication of right of way based on the concepts shown on the Comprehensive Transportation Plan and local collector street plans, based on N.C.G.S. § 136-66.2 and § 136-66.10.

Plan Date: April 21, 2021

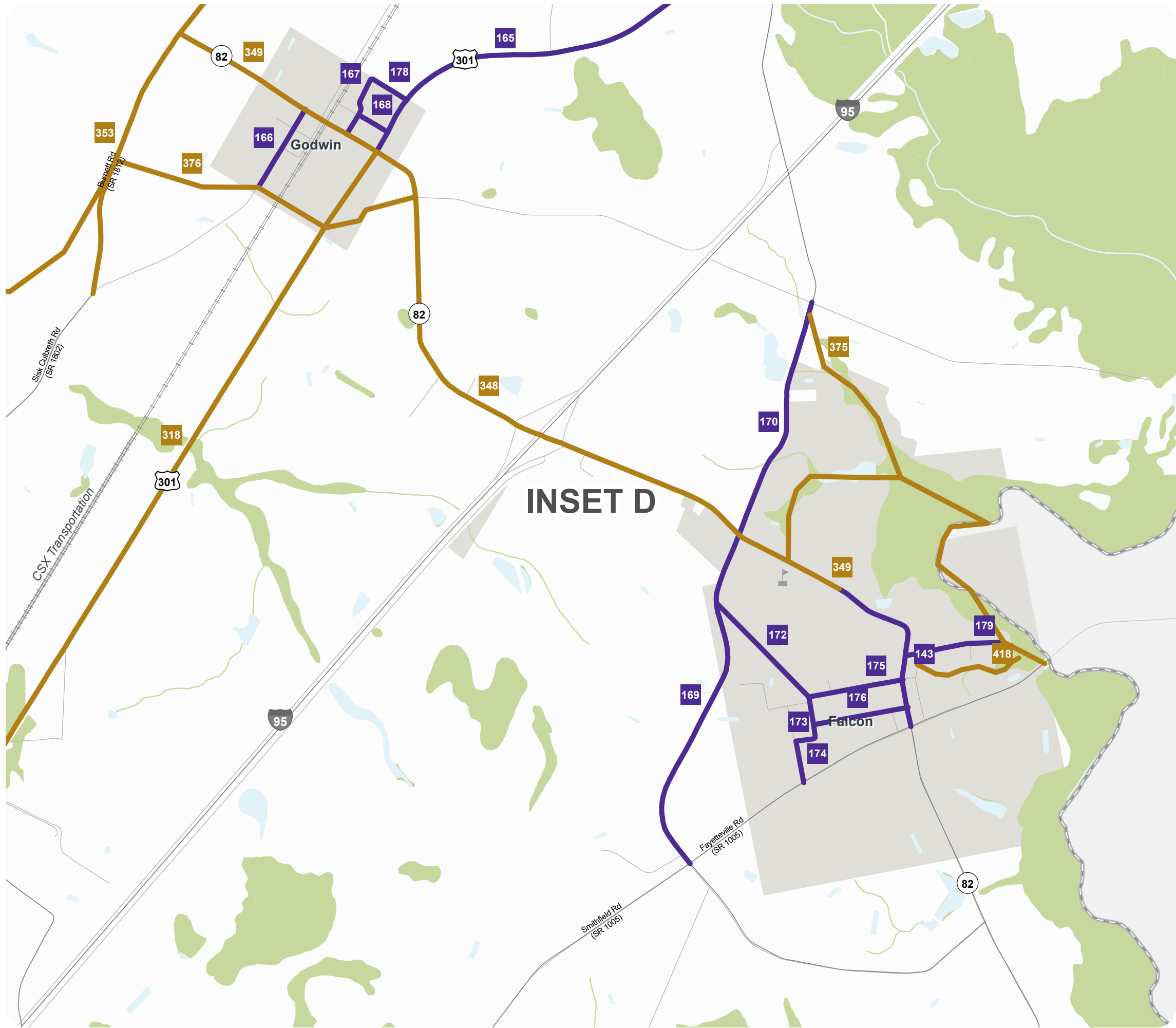



Figure 1
**BICYCLE / PEDESTRIAN
RECOMMENDATIONS**
Proposals that address identified needs through 2045




FAMPO & CUMBERLAND COUNTY
Comprehensive Transportation Plan

Bicycle and Pedestrian Features

	Proposal ID #	Existing	Proposed
Bicycle	#		
Pedestrian	#		
Bicycle and Pedestrian	#		
Multiuse Path	#		
Bicycle and Pedestrian Bridge	#		
Denotes Highway Incidental	★		

Other Features

- Studied Roads
- FAMPO
- Mid-Carolina RPO



Full report at:
[Tinyurl.com/FAMPOCTP](https://tinyurl.com/FAMPOCTP)

0 0.13 0.25 0.5
Miles



Sheet 4 D of 4

Base map date: November 07, 2019

Legal Disclaimer

These concepts will need additional analysis to meet state and federal environmental regulations, to determine final locations and designs, and to be funded for implementation. Local zoning or subdivision ordinances may require the dedication of right of way based on the concepts shown on the Comprehensive Transportation Plan and local collector street plans, based on N.C.G.S. § 136-66.2 and § 136-66.10.

Plan Date: April 21, 2021

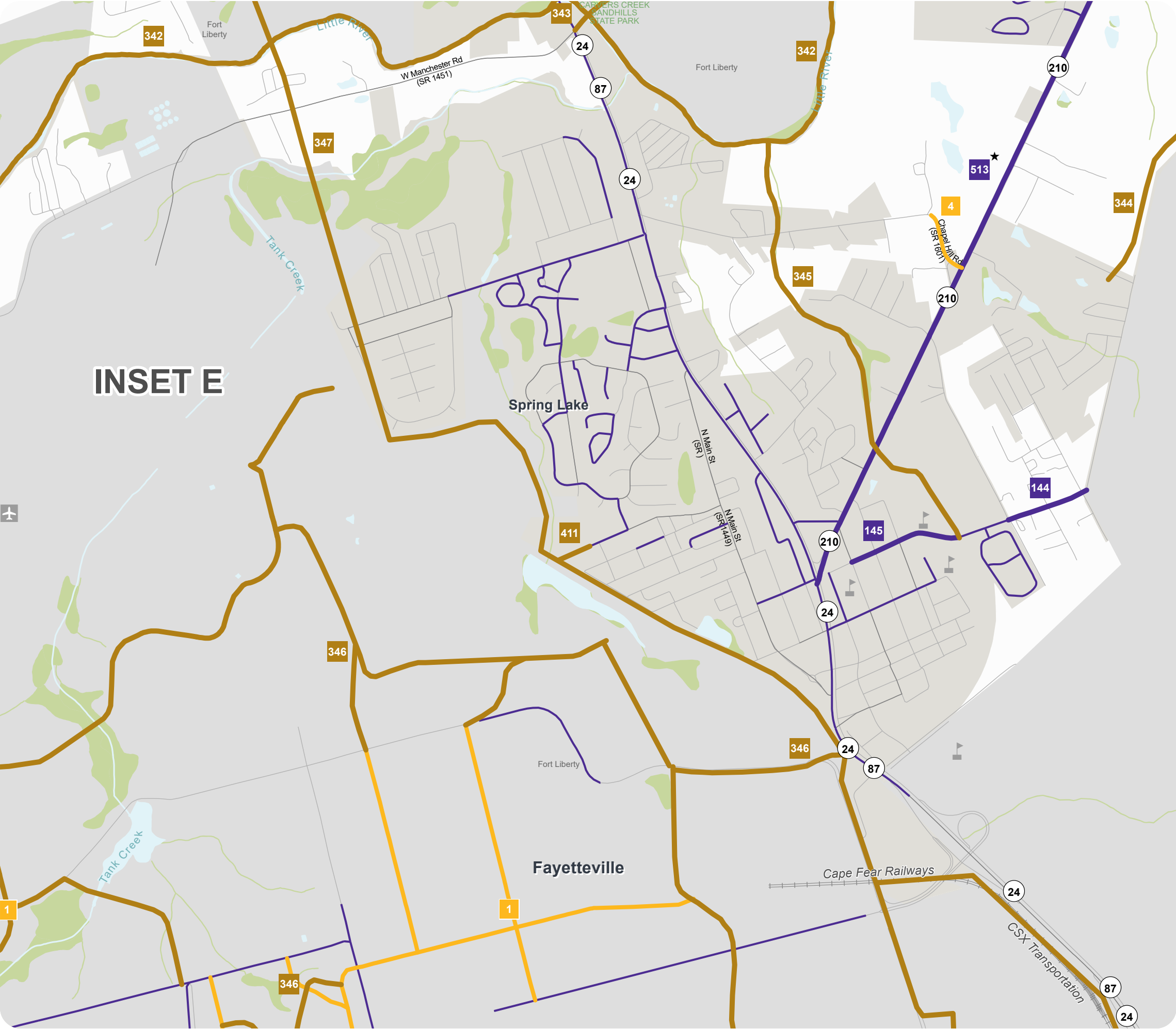


Figure 1
**BICYCLE / PEDESTRIAN
RECOMMENDATIONS**
Proposals that address identified needs through 2045



FAMPO & CUMBERLAND COUNTY
Comprehensive Transportation Plan

Bicycle and Pedestrian Features

	Proposal ID #	Existing	Proposed
Bicycle	#		
Pedestrian	#		
Bicycle and Pedestrian	#		
Multiuse Path	#		
Bicycle and Pedestrian Bridge	#		
Denotes Highway Incidental	★		

Other Features

- Studied Roads
- FAMPO
- Mid-Carolina RPO



Full report at:
[Tinyurl.com/FAMPOCTP](https://tinyurl.com/FAMPOCTP)

0 0.13 0.25 0.5
Miles



Sheet 4 E of 4

Base map date: November 07, 2019

Legal Disclaimer

These concepts will need additional analysis to meet state and federal environmental regulations, to determine final locations and designs, and to be funded for implementation. Local zoning or subdivision ordinances may require the dedication of right of way based on the concepts shown on the Comprehensive Transportation Plan and local collector street plans, based on N.C.G.S. § 136-66.2 and § 136-66.10.

Plan Date: April 21, 2021

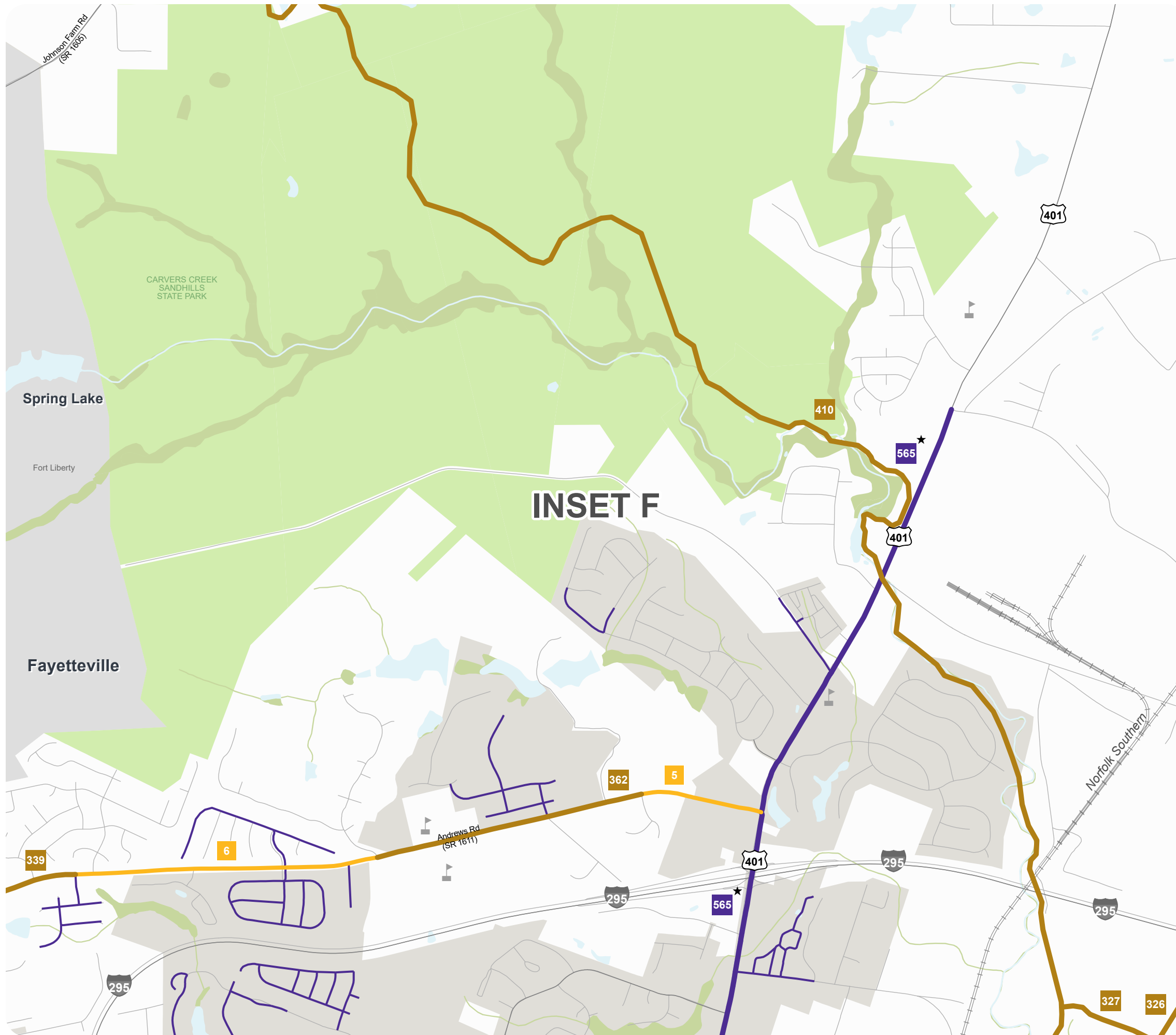



Figure 1
**BICYCLE / PEDESTRIAN
 RECOMMENDATIONS**
 Proposals that address identified needs through 2045



FAMPO & CUMBERLAND COUNTY
 Comprehensive Transportation Plan

Bicycle and Pedestrian Features

	Proposal ID #	Existing	Proposed
Bicycle	#		
Pedestrian	#		
Bicycle and Pedestrian	#		
Multiuse Path	#		
Bicycle and Pedestrian Bridge	#		
Denotes Highway Incidental	★		

Other Features

	Studied Roads
	FAMPO
	Mid-Carolina RPO



Full report at:
[Tinyurl.com/FAMPOCTP](https://tinyurl.com/FAMPOCTP)

0 0.13 0.25 0.5
 Miles



Sheet 4 F of 4

Base map date: November 07, 2019


Legal Disclaimer

These concepts will need additional analysis to meet state and federal environmental regulations, to determine final locations and designs, and to be funded for implementation. Local zoning or subdivision ordinances may require the dedication of right of way based on the concepts shown on the Comprehensive Transportation Plan and local collector street plans, based on N.C.G.S. § 136-66.2 and § 136-66.10.

Plan Date: April 21, 2021



Figure 1
**BICYCLE / PEDESTRIAN
RECOMMENDATIONS**
Proposals that address identified needs through 2045




FAMPO & CUMBERLAND COUNTY
Comprehensive Transportation Plan

Bicycle and Pedestrian Features

	Proposal ID #	Existing	Proposed
Bicycle	#	—	—
Pedestrian	#	—	—
Bicycle and Pedestrian	#	—	—
Multiuse Path	#	—	—
Bicycle and Pedestrian Bridge	#	○	●
Denotes Highway Incidental	★		

Other Features

- Studied Roads
- FAMPO
- Mid-Carolina RPO



Full report at:
[Tinyurl.com/FAMPOCTP](https://tinyurl.com/FAMPOCTP)

0 0.13 0.25 0.5
Miles

Sheet 4 G of 4

Base map date: November 07, 2019

Legal Disclaimer

These concepts will need additional analysis to meet state and federal environmental regulations, to determine final locations and designs, and to be funded for implementation. Local zoning or subdivision ordinances may require the dedication of right of way based on the concepts shown on the Comprehensive Transportation Plan and local collector street plans, based on N.C.G.S. § 136-66.2 and § 136-66.10.

Plan Date: April 21, 2021

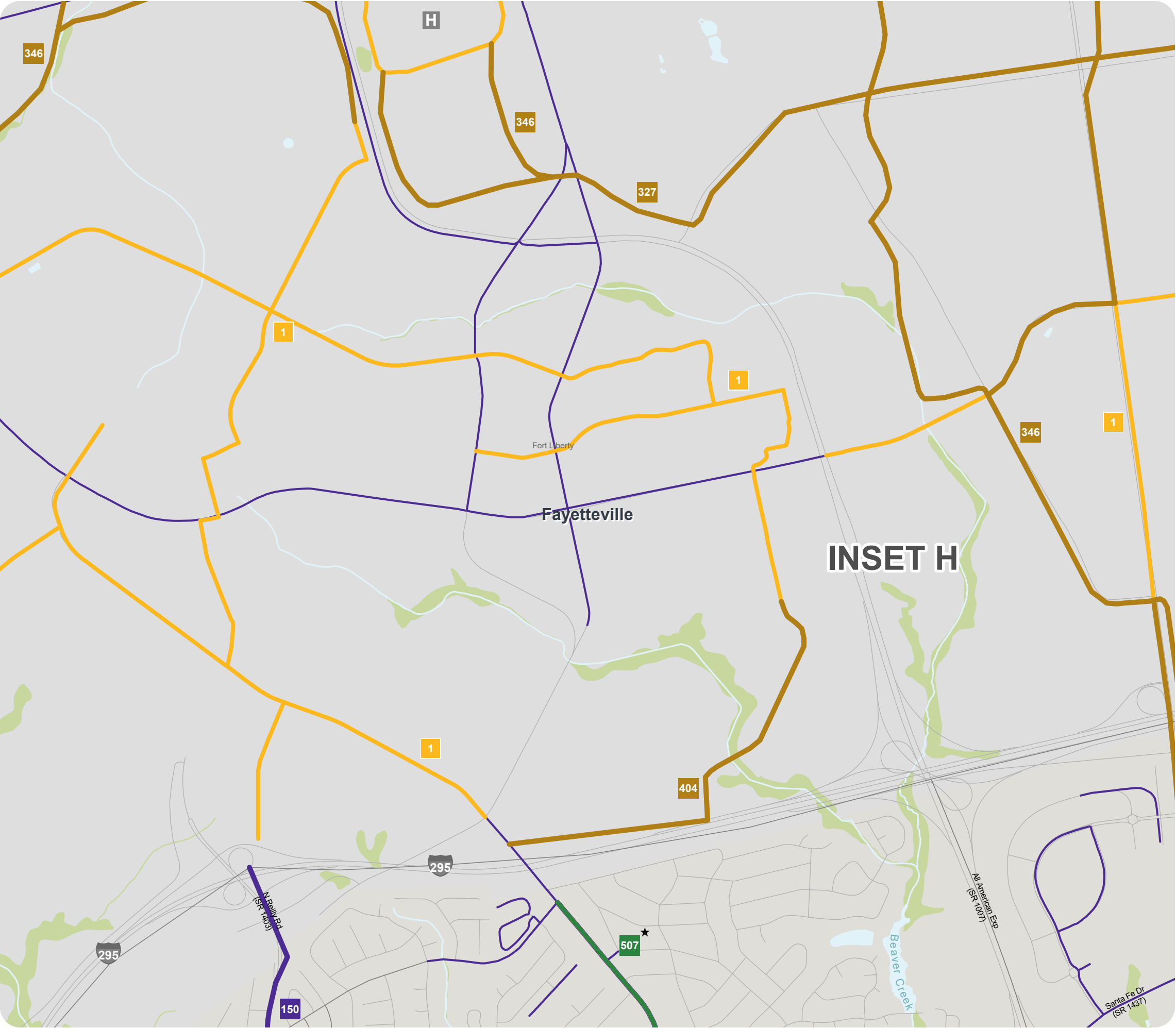



Figure 1
**BICYCLE / PEDESTRIAN
RECOMMENDATIONS**
Proposals that address identified needs through 2045




FAMPO & CUMBERLAND COUNTY
Comprehensive Transportation Plan

Bicycle and Pedestrian Features

	Proposal ID #	Existing	Proposed
Bicycle	#		
Pedestrian	#		
Bicycle and Pedestrian	#		
Multiuse Path	#		
Bicycle and Pedestrian Bridge	#		
Denotes Highway Incidental	★		

Other Features

	Studied Roads
	FAMPO
	Mid-Carolina RPO



Full report at:
[Tinyurl.com/FAMPOCTP](https://tinyurl.com/FAMPOCTP)

0 0.13 0.25 0.5
Miles

Sheet 4 H of 4

Base map date: November 07, 2019

Legal Disclaimer

These concepts will need additional analysis to meet state and federal environmental regulations, to determine final locations and designs, and to be funded for implementation. Local zoning or subdivision ordinances may require the dedication of right of way based on the concepts shown on the Comprehensive Transportation Plan and local collector street plans, based on N.C.G.S. § 136-66.2 and § 136-66.10.

Plan Date: April 21, 2021

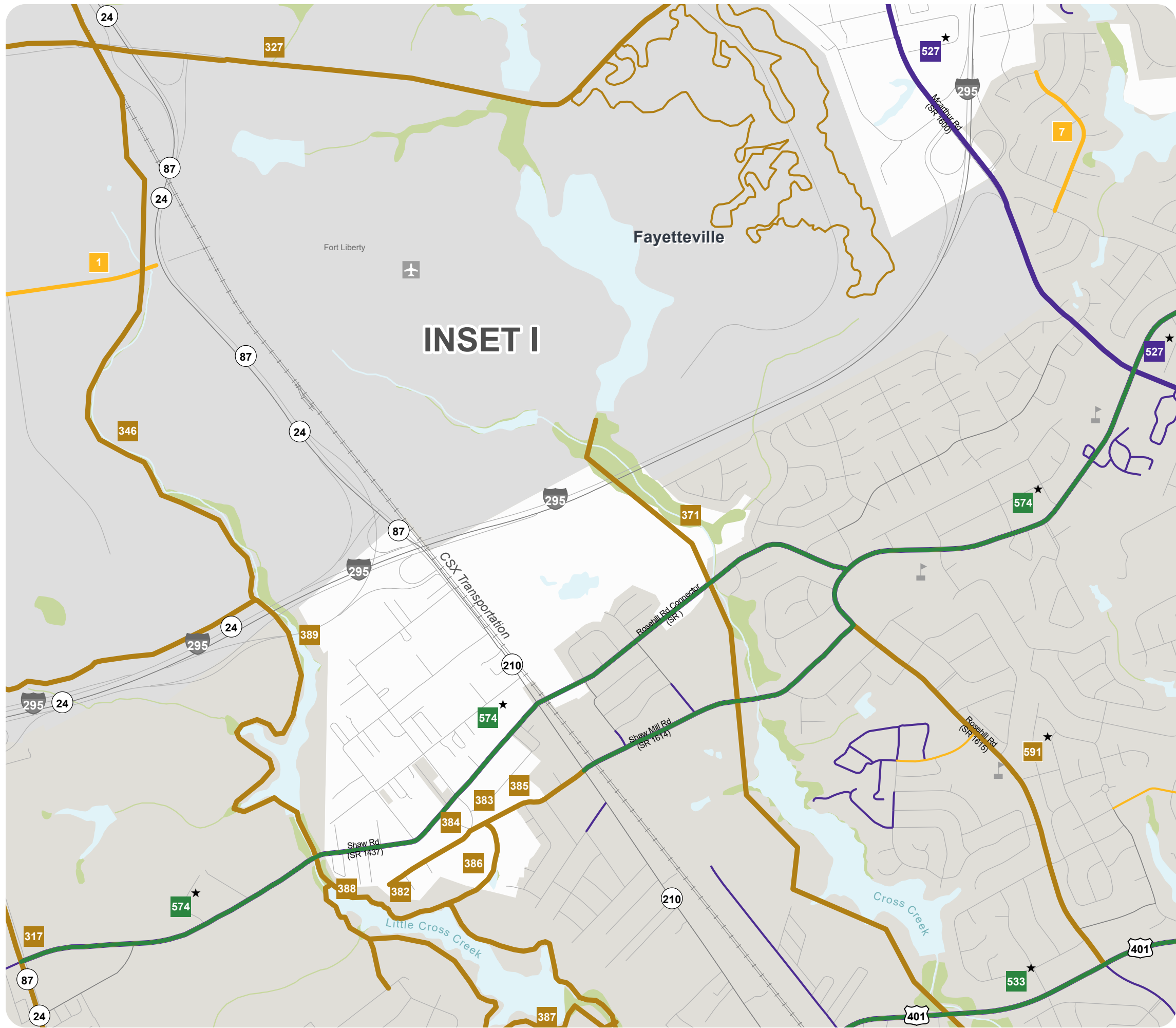



Figure 1
**BICYCLE / PEDESTRIAN
RECOMMENDATIONS**
Proposals that address identified needs through 2045




FAMPO & CUMBERLAND COUNTY
Comprehensive Transportation Plan

Bicycle and Pedestrian Features

	Proposal ID #	Existing	Proposed
Bicycle	#	—	—
Pedestrian	#	—	—
Bicycle and Pedestrian	#	—	—
Multiuse Path	#	—	—
Bicycle and Pedestrian Bridge	#	○	●
Denotes Highway Incidental	★		

Other Features

- Studied Roads
- FAMPO
- Mid-Carolina RPO



Full report at:
[Tinyurl.com/FAMPOCTP](https://tinyurl.com/FAMPOCTP)

0 0.13 0.25 0.5
Miles

Sheet 4 | of 4

Base map date: November 07, 2019

Legal Disclaimer

These concepts will need additional analysis to meet state and federal environmental regulations, to determine final locations and designs, and to be funded for implementation. Local zoning or subdivision ordinances may require the dedication of right of way based on the concepts shown on the Comprehensive Transportation Plan and local collector street plans, based on N.C.G.S. § 136-66.2 and § 136-66.10.

Plan Date: April 21, 2021

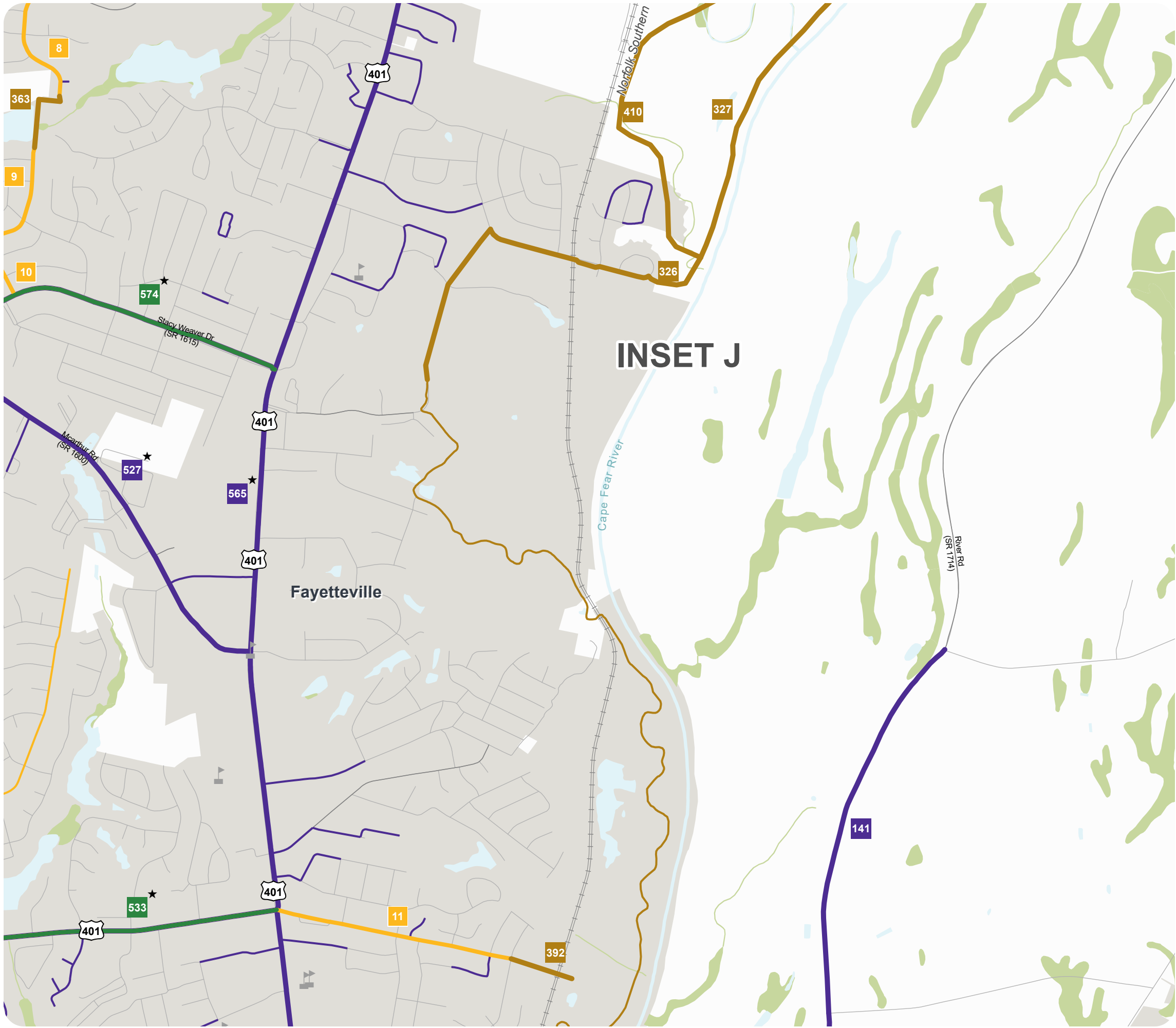



Figure 1
**BICYCLE / PEDESTRIAN
RECOMMENDATIONS**
Proposals that address identified needs through 2045



FAMPO & CUMBERLAND COUNTY
Comprehensive Transportation Plan

Bicycle and Pedestrian Features

	Proposal ID #	Existing	Proposed
Bicycle	#	Orange line	Thick orange line
Pedestrian	#	Purple line	Thick purple line
Bicycle and Pedestrian	#	Green line	Thick green line
Multiuse Path	#	Brown line	Thick brown line
Bicycle and Pedestrian Bridge	#	Open circle	Filled circle
Denotes Highway Incidental	★		

Other Features

Studied Roads	Grey line
FAMPO	Dashed box
Mid-Carolina RPO	Dotted box



Full report at:
[Tinyurl.com/FAMPOCTP](https://tinyurl.com/FAMPOCTP)

0 0.13 0.25 0.5
Miles



Sheet 4 J of 4

Base map date: November 07, 2019

Legal Disclaimer

These concepts will need additional analysis to meet state and federal environmental regulations, to determine final locations and designs, and to be funded for implementation. Local zoning or subdivision ordinances may require the dedication of right of way based on the concepts shown on the Comprehensive Transportation Plan and local collector street plans, based on N.C.G.S. § 136-66.2 and § 136-66.10.

Plan Date: April 21, 2021

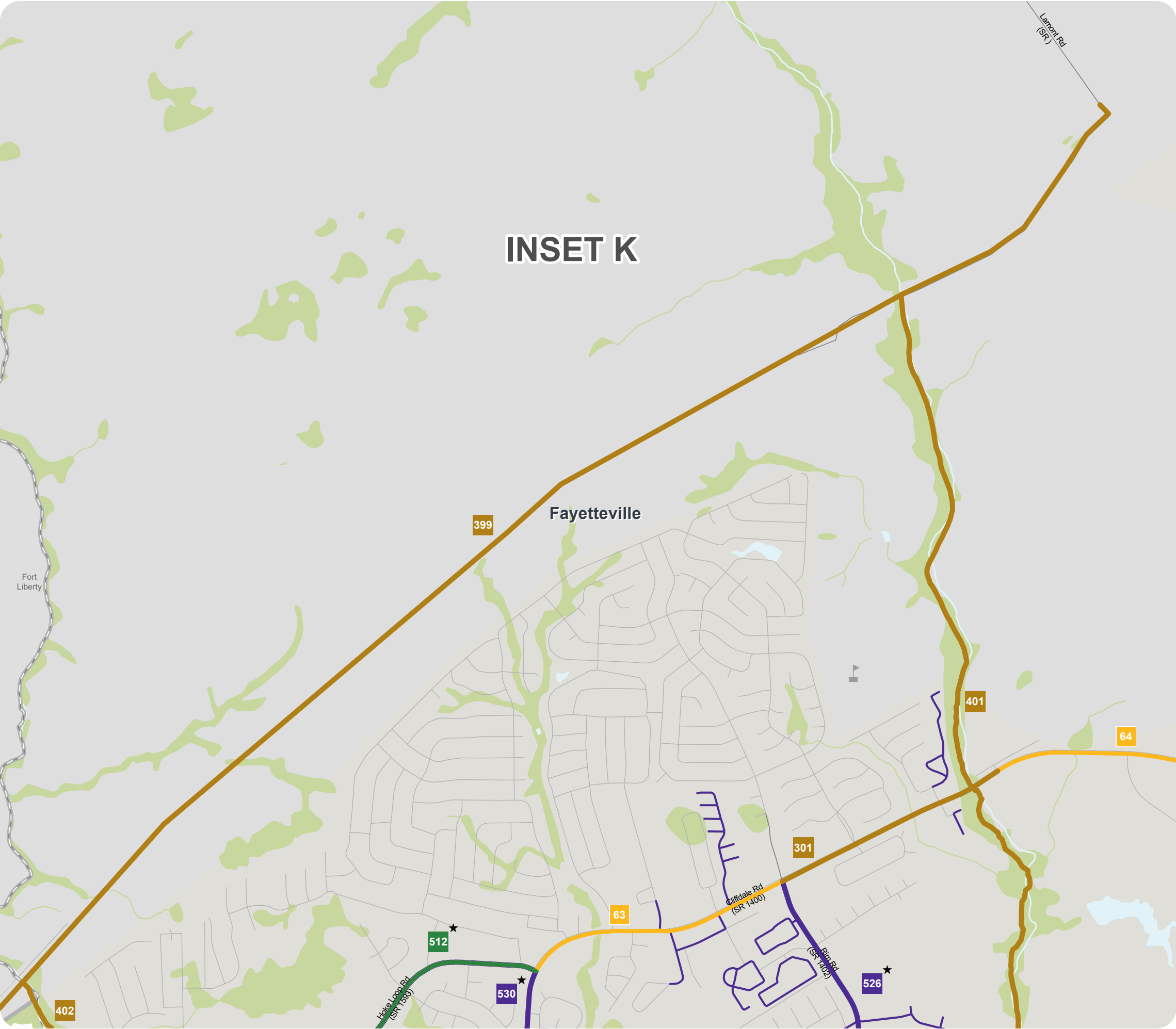


Figure 1
BICYCLE / PEDESTRIAN RECOMMENDATIONS
Proposals that address identified needs through 2045




FAMPO & CUMBERLAND COUNTY
Comprehensive Transportation Plan

Bicycle and Pedestrian Features

	Proposal ID #	Existing	Proposed
Bicycle	#	—	—
Pedestrian	#	—	—
Bicycle and Pedestrian	#	—	—
Multiuse Path	#	—	—
Bicycle and Pedestrian Bridge	#	○	●
Denotes Highway Incidental	★		

Other Features

- Studied Roads
- FAMPO
- Mid-Carolina RPO



Full report at:
[Tinyurl.com/FAMPOCTP](https://tinyurl.com/FAMPOCTP)

0 0.13 0.25 0.5
Miles



Sheet 4 K of 4

Base map date: November 07, 2019

Legal Disclaimer

These concepts will need additional analysis to meet state and federal environmental regulations, to determine final locations and designs, and to be funded for implementation. Local zoning or subdivision ordinances may require the dedication of right of way based on the concepts shown on the Comprehensive Transportation Plan and local collector street plans, based on N.C.G.S. § 136-66.2 and § 136-66.10.

Plan Date: April 21, 2021

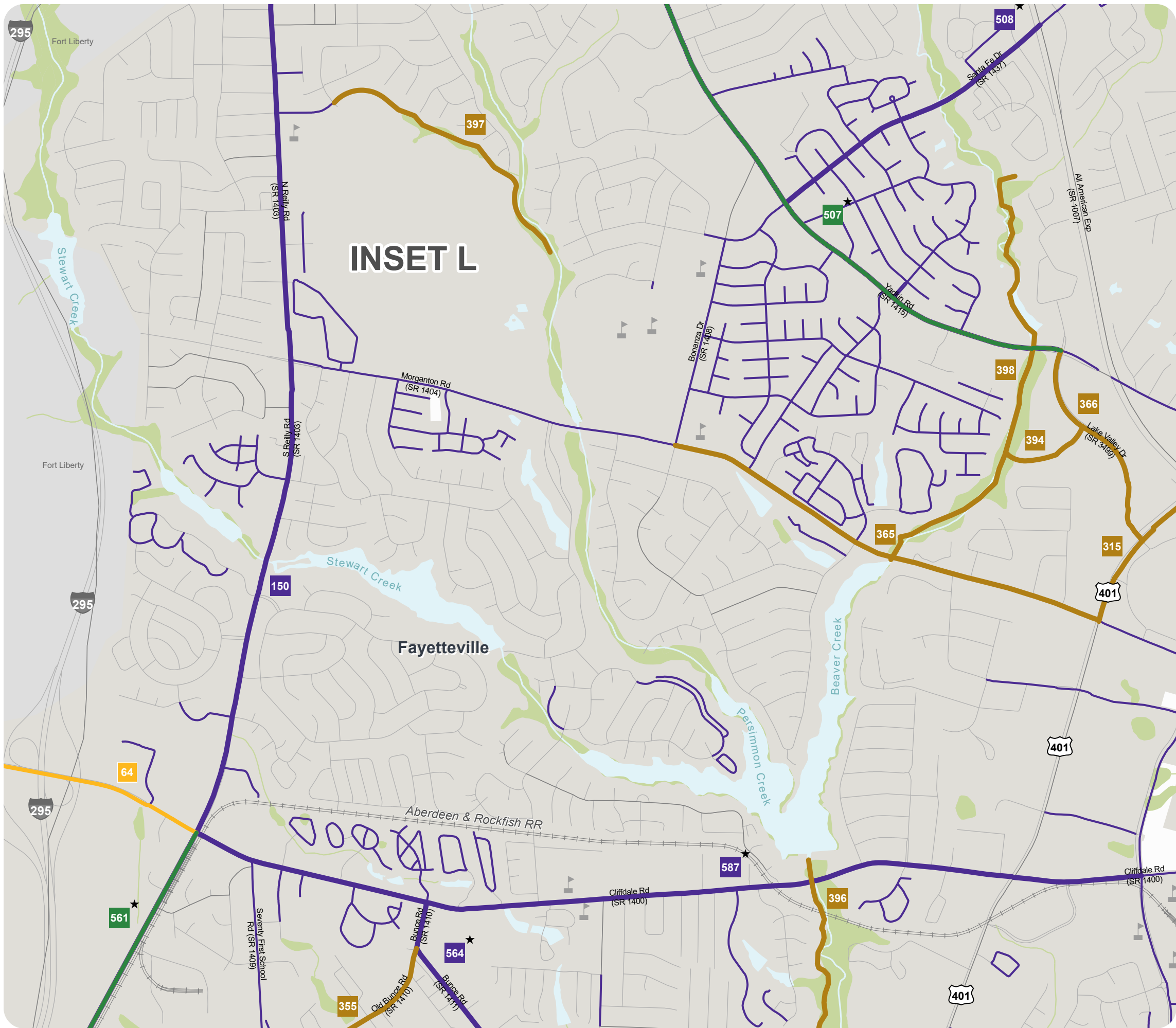



Figure 1
**BICYCLE / PEDESTRIAN
RECOMMENDATIONS**
Proposals that address identified needs through 2045



FAMPO & CUMBERLAND COUNTY
Comprehensive Transportation Plan

Bicycle and Pedestrian Features

	Proposal ID #	Existing	Proposed
Bicycle	#		
Pedestrian	#		
Bicycle and Pedestrian	#		
Multiuse Path	#		
Bicycle and Pedestrian Bridge	#		
Denotes Highway Incidental	★		

Other Features

- Studied Roads
- FAMPO
- Mid-Carolina RPO



Full report at:
[Tinyurl.com/FAMPOCTP](https://tinyurl.com/FAMPOCTP)

0 0.13 0.25 0.5
Miles

Sheet 4 L of 4

Base map date: November 07, 2019

Legal Disclaimer

These concepts will need additional analysis to meet state and federal environmental regulations, to determine final locations and designs, and to be funded for implementation. Local zoning or subdivision ordinances may require the dedication of right of way based on the concepts shown on the Comprehensive Transportation Plan and local collector street plans, based on N.C.G.S. § 136-66.2 and § 136-66.10.

Plan Date: April 21, 2021

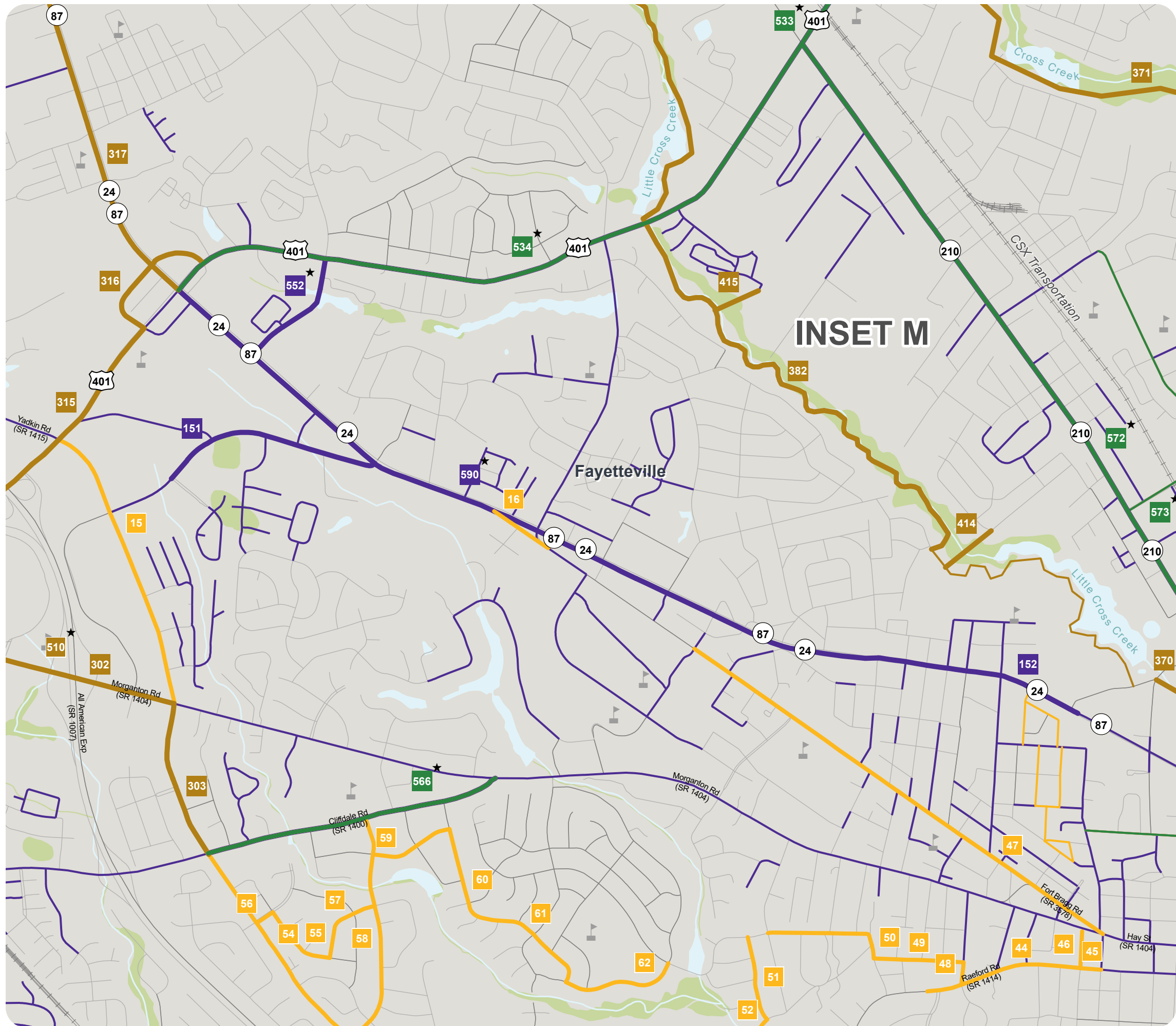



Figure 1
**BICYCLE / PEDESTRIAN
RECOMMENDATIONS**
Proposals that address identified needs through 2045



FAMPO & CUMBERLAND COUNTY
Comprehensive Transportation Plan

Bicycle and Pedestrian Features

	Proposal ID #	Existing	Proposed
Bicycle	#		
Pedestrian	#		
Bicycle and Pedestrian	#		
Multiuse Path	#		
Bicycle and Pedestrian Bridge	#		
Denotes Highway Incidental	★		

Other Features

- Studied Roads
- FAMPO
- Mid-Carolina RPO



Full report at:
[Tinyurl.com/FAMPOCTP](https://tinyurl.com/FAMPOCTP)

0 0.13 0.25 0.5
Miles

Sheet 4 M of 4

Base map date: November 07, 2019

Legal Disclaimer

These concepts will need additional analysis to meet state and federal environmental regulations, to determine final locations and designs, and to be funded for implementation. Local zoning or subdivision ordinances may require the dedication of right of way based on the concepts shown on the Comprehensive Transportation Plan and local collector street plans, based on N.C.G.S. § 136-66.2 and § 136-66.10.

Plan Date: April 21, 2021

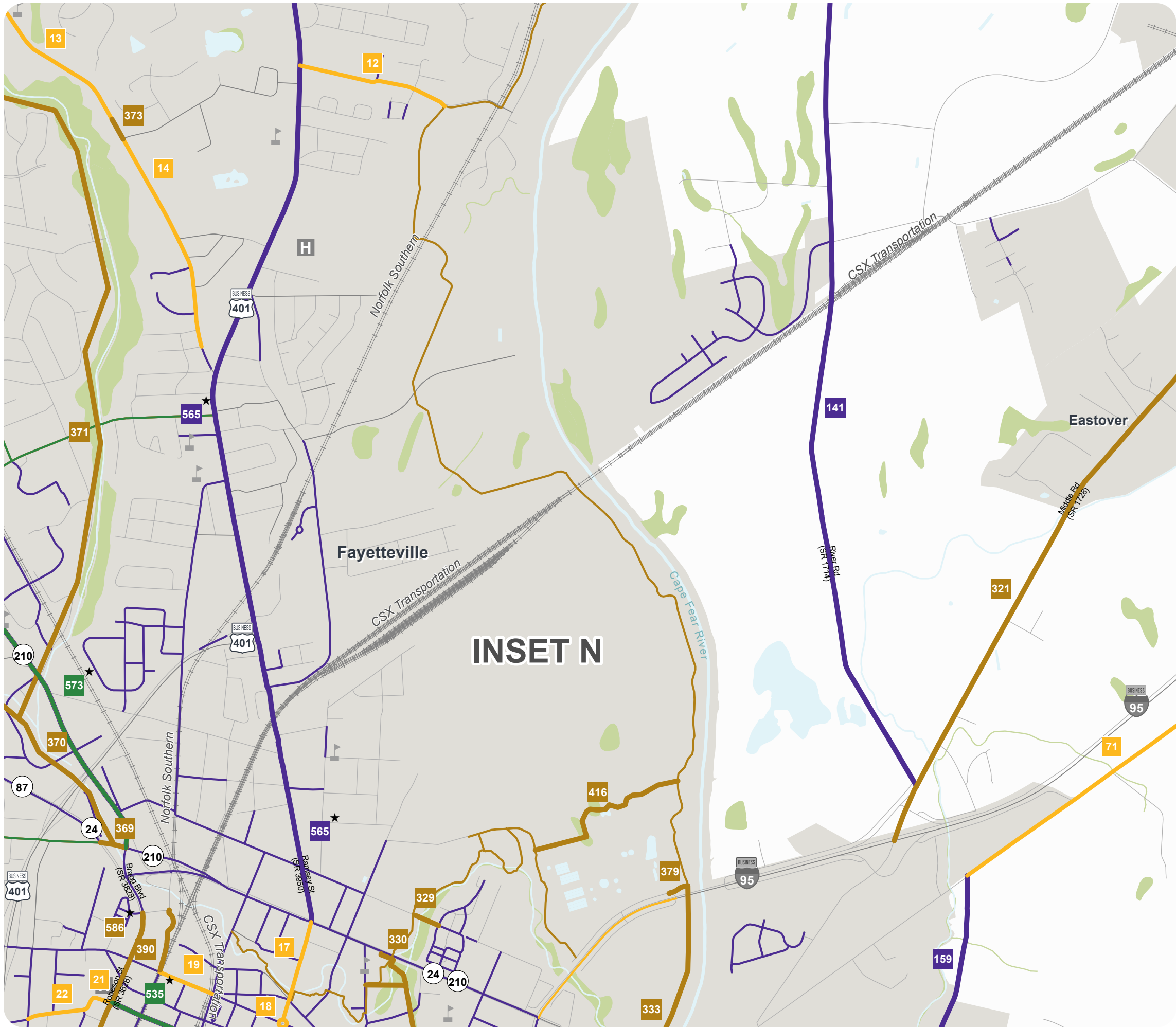



Figure 1
**BICYCLE / PEDESTRIAN
RECOMMENDATIONS**
Proposals that address identified needs through 2045



FAMPO & CUMBERLAND COUNTY
Comprehensive Transportation Plan

Bicycle and Pedestrian Features

	Proposal ID #	Existing	Proposed
Bicycle	#	Orange line	Yellow line
Pedestrian	#	Purple line	Dark purple line
Bicycle and Pedestrian	#	Green line	Dark green line
Multiuse Path	#	Brown line	Dark brown line
Bicycle and Pedestrian Bridge	#	Open circle	Filled circle
Denotes Highway Incidental	★		

Other Features

- Studied Roads (Dashed line)
- FAMPO (Dotted line)
- Mid-Carolina RPO (Dashed line)



Full report at:
[Tinyurl.com/FAMPOCTP](https://tinyurl.com/FAMPOCTP)

0 0.13 0.25 0.5
Miles

Sheet 4 N of 4

Base map date: November 07, 2019

Legal Disclaimer

These concepts will need additional analysis to meet state and federal environmental regulations, to determine final locations and designs, and to be funded for implementation. Local zoning or subdivision ordinances may require the dedication of right of way based on the concepts shown on the Comprehensive Transportation Plan and local collector street plans, based on N.C.G.S. § 136-66.2 and § 136-66.10.

Plan Date: April 21, 2021

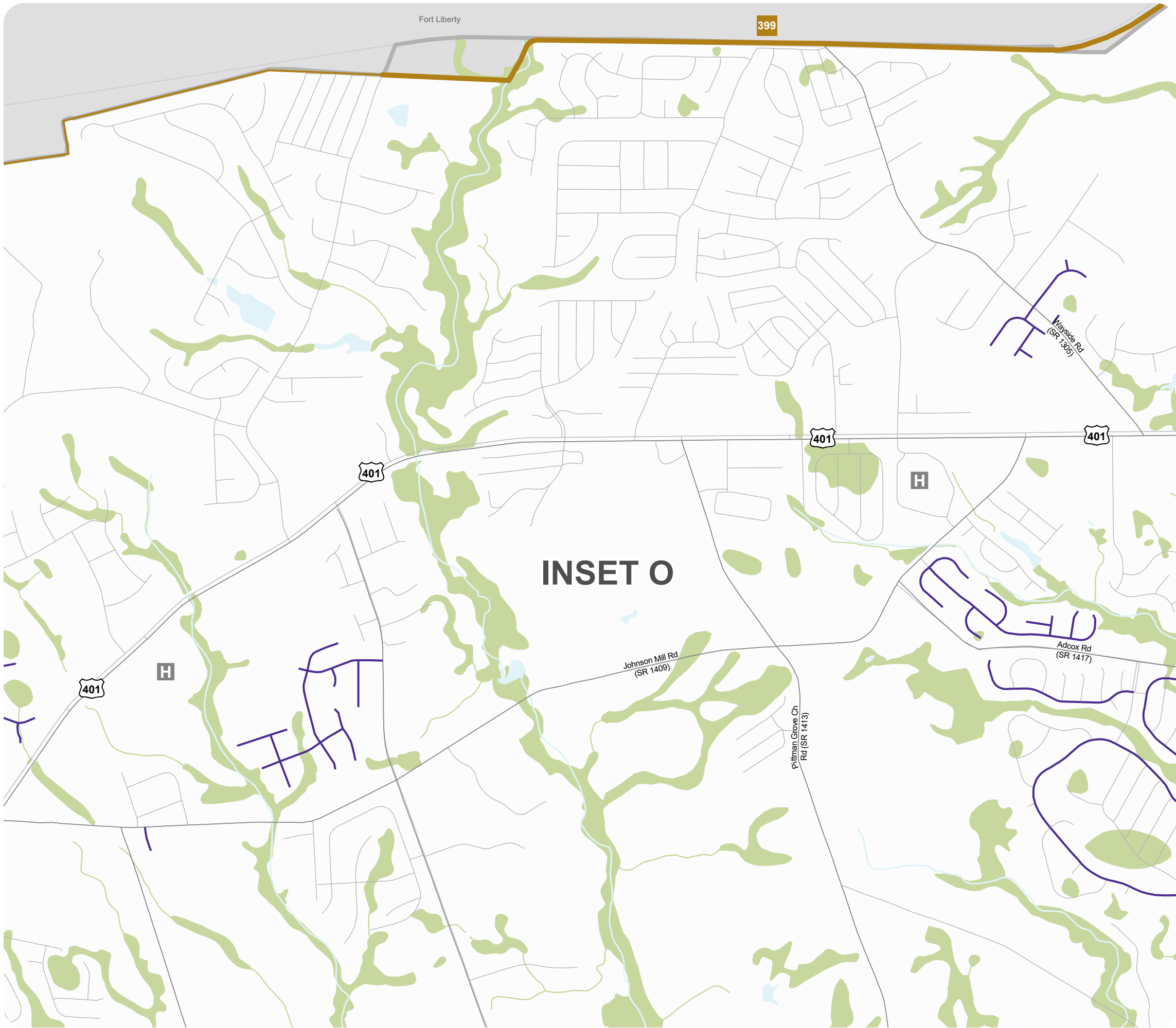



Figure 1
**BICYCLE / PEDESTRIAN
RECOMMENDATIONS**
Proposals that address identified needs through 2045



FAMPO & CUMBERLAND COUNTY
Comprehensive Transportation Plan

Bicycle and Pedestrian Features

	Proposal ID #	Existing	Proposed
Bicycle	#		
Pedestrian	#		
Bicycle and Pedestrian	#		
Multiuse Path	#		
Bicycle and Pedestrian Bridge	#		
Denotes Highway Incidental	★		

Other Features

- Studied Roads
- FAMPO
- Mid-Carolina RPO



Full report at:
[Tinyurl.com/FAMPOCTP](https://tinyurl.com/FAMPOCTP)



Sheet 4 O of 4

Base map date: November 07, 2019

Legal Disclaimer

These concepts will need additional analysis to meet state and federal environmental regulations, to determine final locations and designs, and to be funded for implementation. Local zoning or subdivision ordinances may require the dedication of right of way based on the concepts shown on the Comprehensive Transportation Plan and local collector street plans, based on N.C.G.S. § 136-66.2 and § 136-66.10.

Plan Date: April 21, 2021

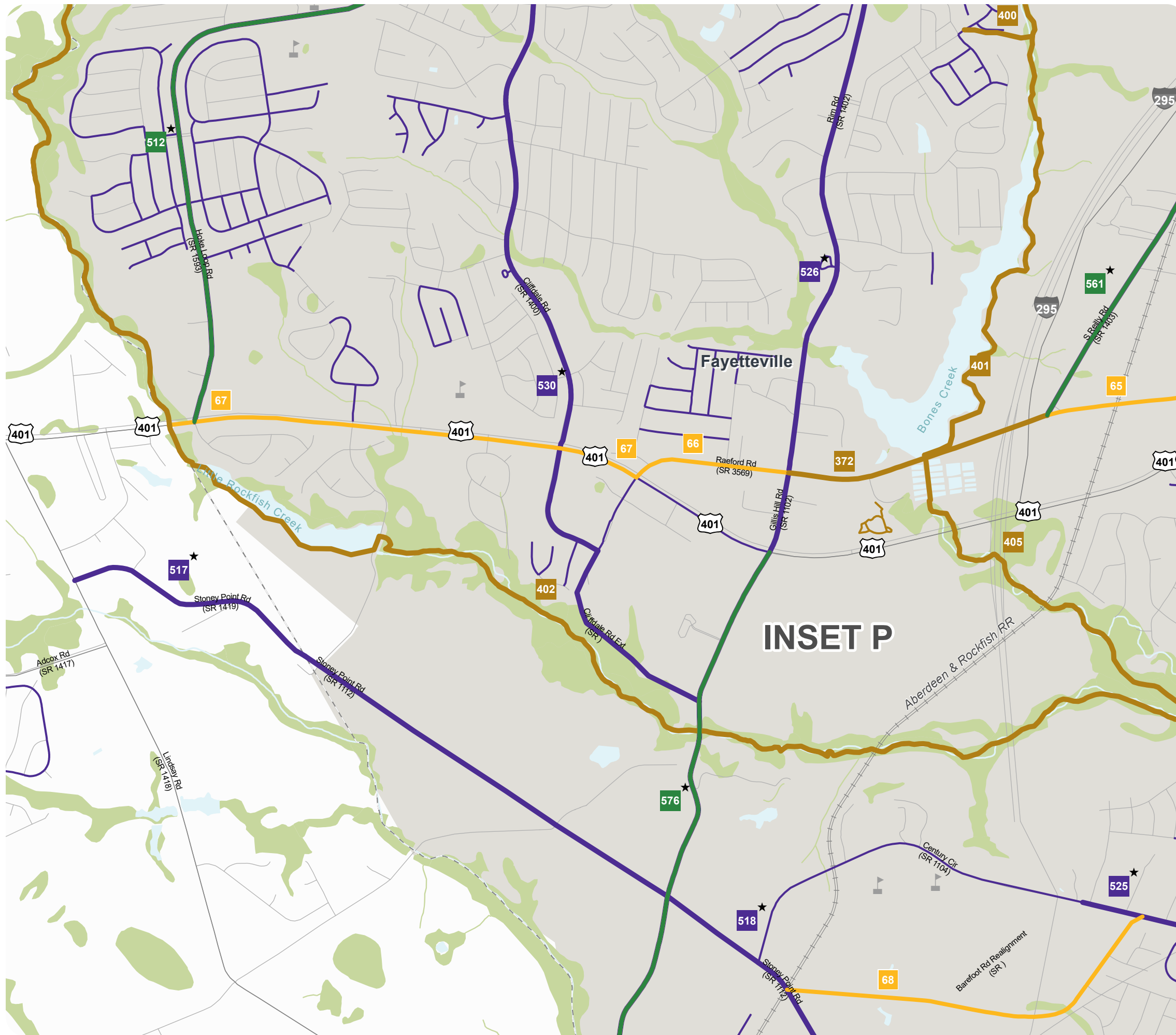



Figure 1
**BICYCLE / PEDESTRIAN
RECOMMENDATIONS**
Proposals that address identified needs through 2045



FAMPO & CUMBERLAND COUNTY
Comprehensive Transportation Plan

Bicycle and Pedestrian Features

	Proposal ID #	Existing	Proposed
Bicycle	#		
Pedestrian	#		
Bicycle and Pedestrian	#		
Multiuse Path	#		
Bicycle and Pedestrian Bridge	#		
Denotes Highway Incidental	★		

Other Features

	Studied Roads
	FAMPO
	Mid-Carolina RPO



Full report at:
[Tinyurl.com/FAMPOCTP](https://tinyurl.com/FAMPOCTP)



Sheet 4 P of 4

Base map date: November 07, 2019

Legal Disclaimer

These concepts will need additional analysis to meet state and federal environmental regulations, to determine final locations and designs, and to be funded for implementation. Local zoning or subdivision ordinances may require the dedication of right of way based on the concepts shown on the Comprehensive Transportation Plan and local collector street plans, based on N.C.G.S. § 136-66.2 and § 136-66.10.

Plan Date: April 21, 2021

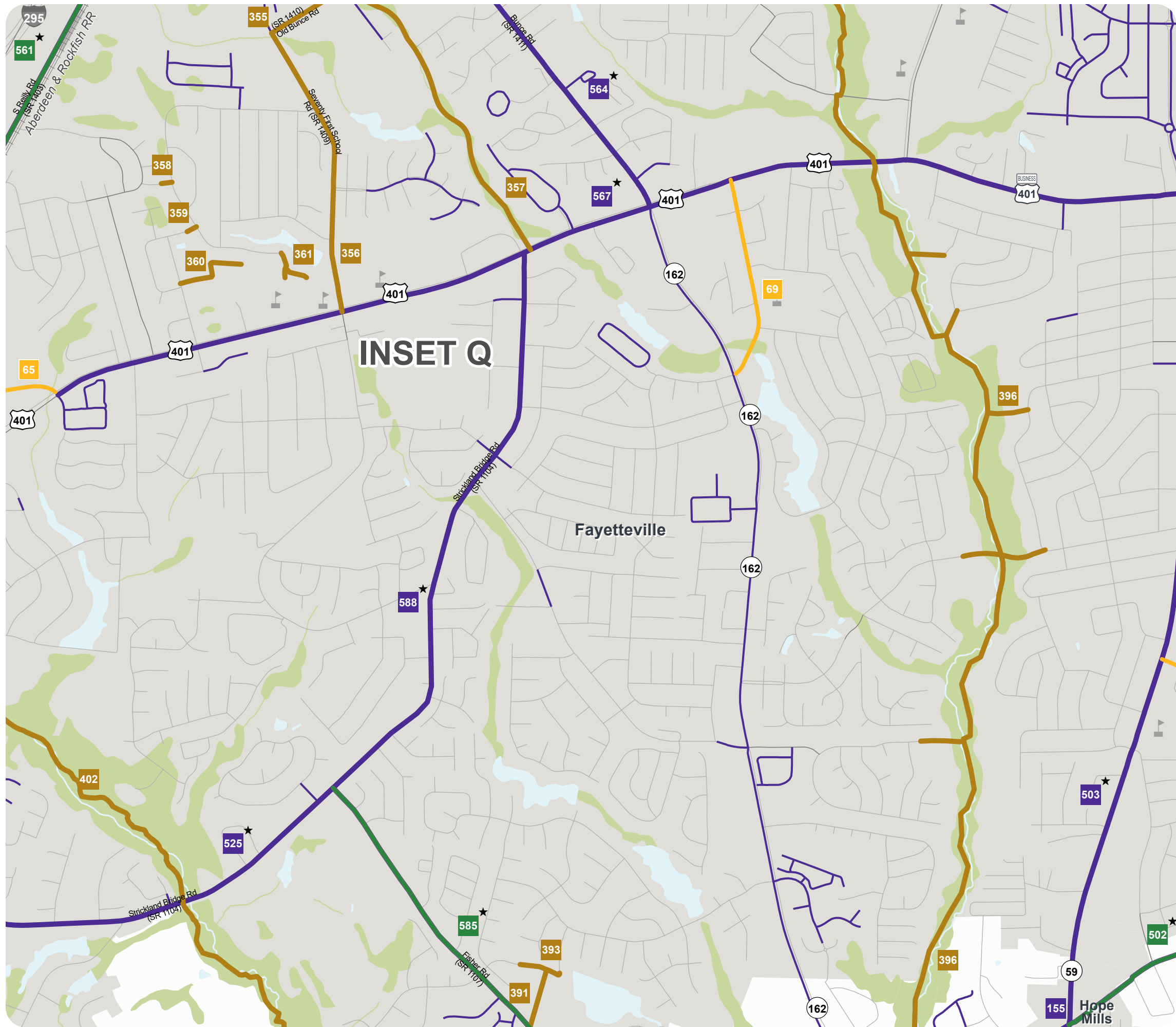



Figure 1
**BICYCLE / PEDESTRIAN
RECOMMENDATIONS**
Proposals that address identified needs through 2045




FAMPO & CUMBERLAND COUNTY
Comprehensive Transportation Plan

Bicycle and Pedestrian Features

	Proposal ID #	Existing	Proposed
Bicycle	#		
Pedestrian	#		
Bicycle and Pedestrian	#		
Multiuse Path	#		
Bicycle and Pedestrian Bridge	#		
Denotes Highway Incidental	★		

Other Features

	Studied Roads
	FAMPO
	Mid-Carolina RPO



Full report at:
[Tinyurl.com/FAMPOCTP](https://tinyurl.com/FAMPOCTP)

0 0.13 0.25 0.5
Miles

Sheet 4 Q of 4

Base map date: November 07, 2019

Legal Disclaimer

These concepts will need additional analysis to meet state and federal environmental regulations, to determine final locations and designs, and to be funded for implementation. Local zoning or subdivision ordinances may require the dedication of right of way based on the concepts shown on the Comprehensive Transportation Plan and local collector street plans, based on N.C.G.S. § 136-66.2 and § 136-66.10.

Plan Date: April 21, 2021

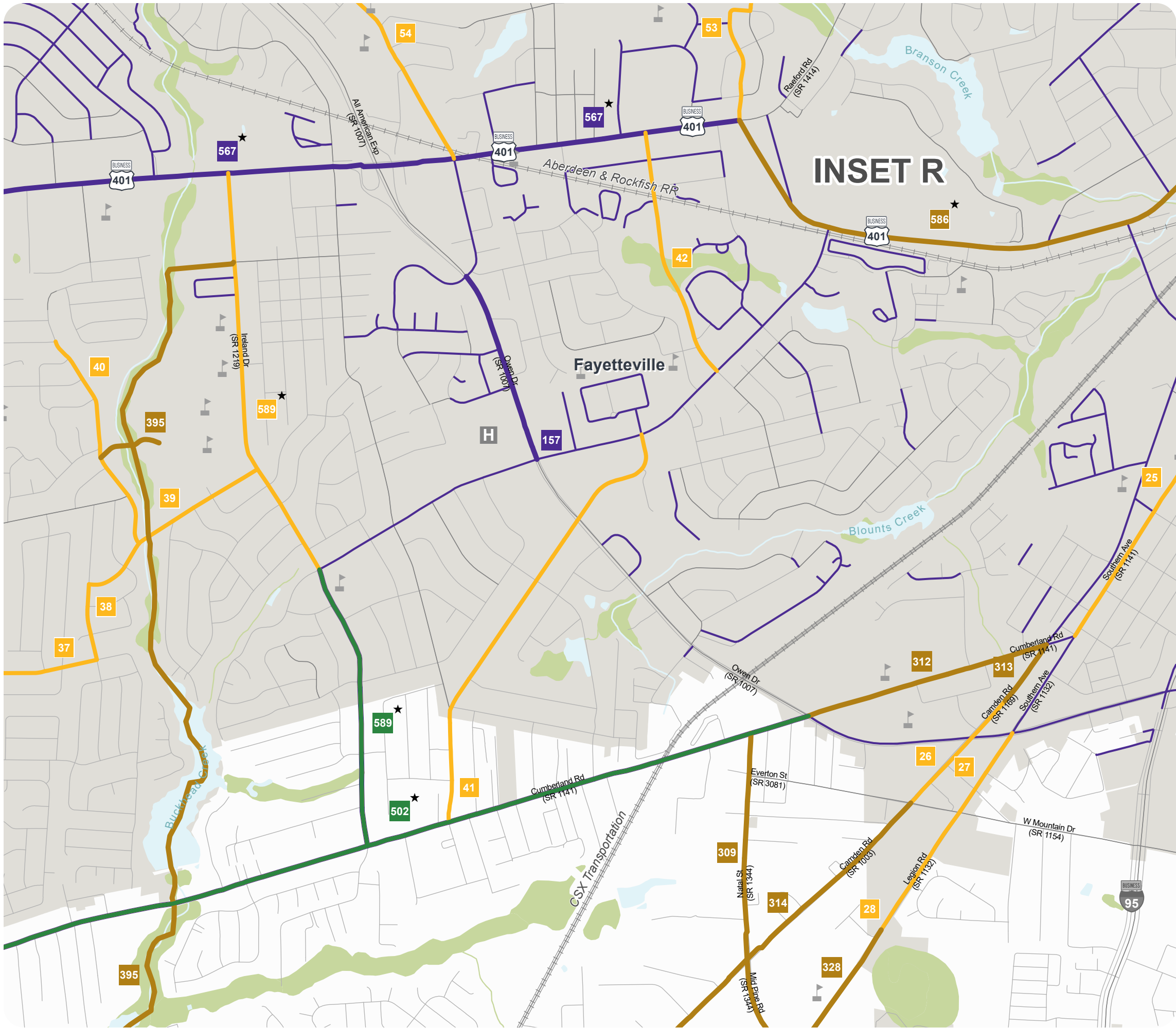



Figure 1
**BICYCLE / PEDESTRIAN
RECOMMENDATIONS**
Proposals that address identified needs through 2045



FAMPO & CUMBERLAND COUNTY
Comprehensive Transportation Plan

Bicycle and Pedestrian Features

	Proposal ID #	Existing	Proposed
Bicycle	#	Orange line	Orange line
Pedestrian	#	Purple line	Purple line
Bicycle and Pedestrian	#	Green line	Green line
Multiuse Path	#	Brown line	Brown line
Bicycle and Pedestrian Bridge	#	Open circle	Filled circle
Denotes Highway Incidental	★		

Other Features

- Studied Roads (dashed line)
- FAMPO (dotted line)
- Mid-Carolina RPO (dashed line)



Full report at:
[Tinyurl.com/FAMPOCTP](https://tinyurl.com/FAMPOCTP)

0 0.13 0.25 0.5
Miles

Sheet 4 R of 4

Base map date: November 07, 2019

Legal Disclaimer

These concepts will need additional analysis to meet state and federal environmental regulations, to determine final locations and designs, and to be funded for implementation. Local zoning or subdivision ordinances may require the dedication of right of way based on the concepts shown on the Comprehensive Transportation Plan and local collector street plans, based on N.C.G.S. § 136-66.2 and § 136-66.10.

Plan Date: April 21, 2021

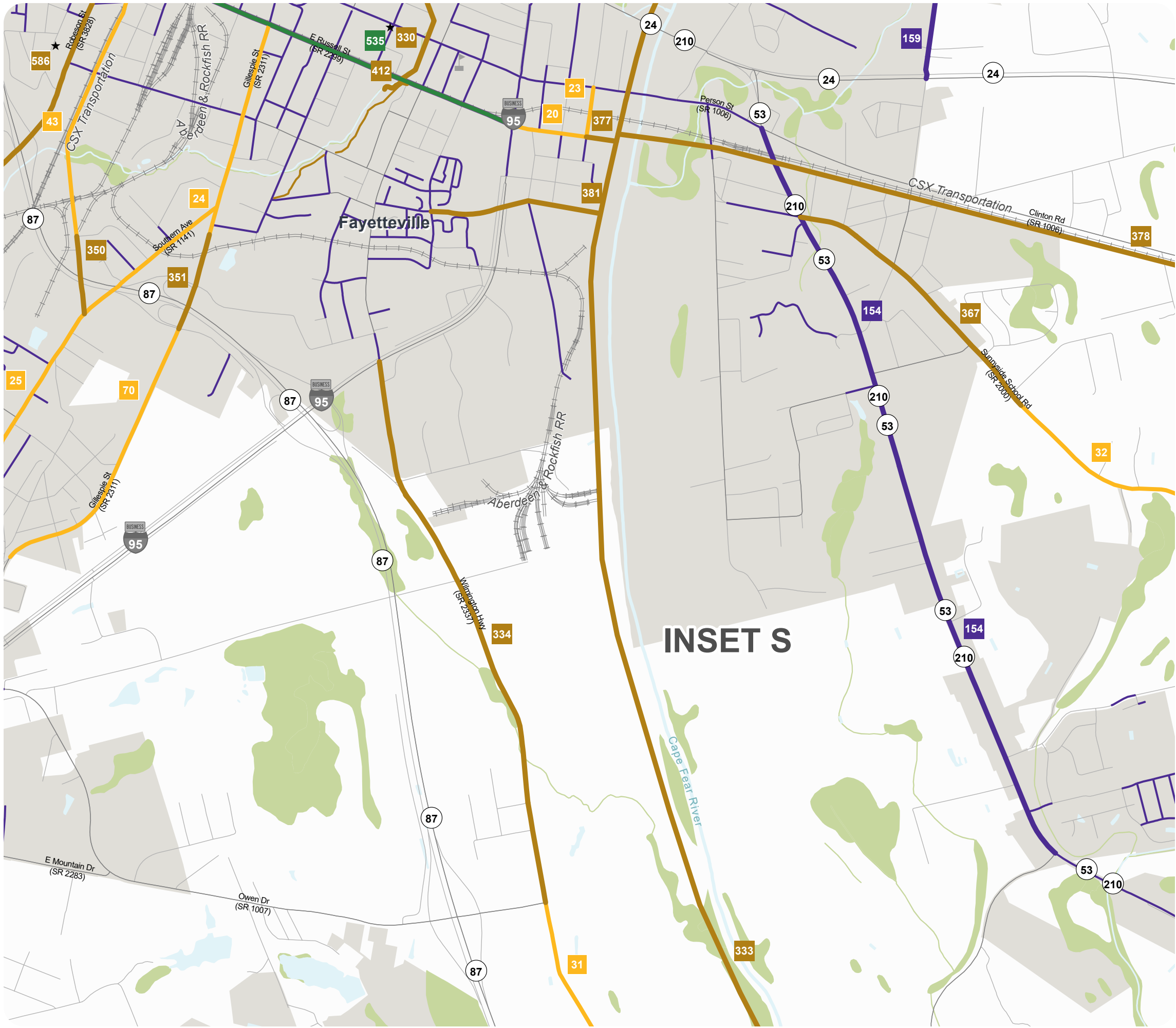


Figure 1
**BICYCLE / PEDESTRIAN
RECOMMENDATIONS**
Proposals that address identified needs through 2045



FAMPO & CUMBERLAND COUNTY
Comprehensive Transportation Plan

Bicycle and Pedestrian Features

	Proposal ID #	Existing	Proposed
Bicycle	#	—	—
Pedestrian	#	—	—
Bicycle and Pedestrian	#	—	—
Multiuse Path	#	—	—
Bicycle and Pedestrian Bridge	#	○	●
Denotes Highway Incidental	★		

Other Features

- Studied Roads
- FAMPO
- Mid-Carolina RPO



Full report at:
[Tinyurl.com/FAMPOCTP](https://tinyurl.com/FAMPOCTP)

0 0.13 0.25 0.5
Miles

Sheet 4 S of 4

Base map date: November 07, 2019

Legal Disclaimer

These concepts will need additional analysis to meet state and federal environmental regulations, to determine final locations and designs, and to be funded for implementation. Local zoning or subdivision ordinances may require the dedication of right of way based on the concepts shown on the Comprehensive Transportation Plan and local collector street plans, based on N.C.G.S. § 136-66.2 and § 136-66.10.

Plan Date: April 21, 2021

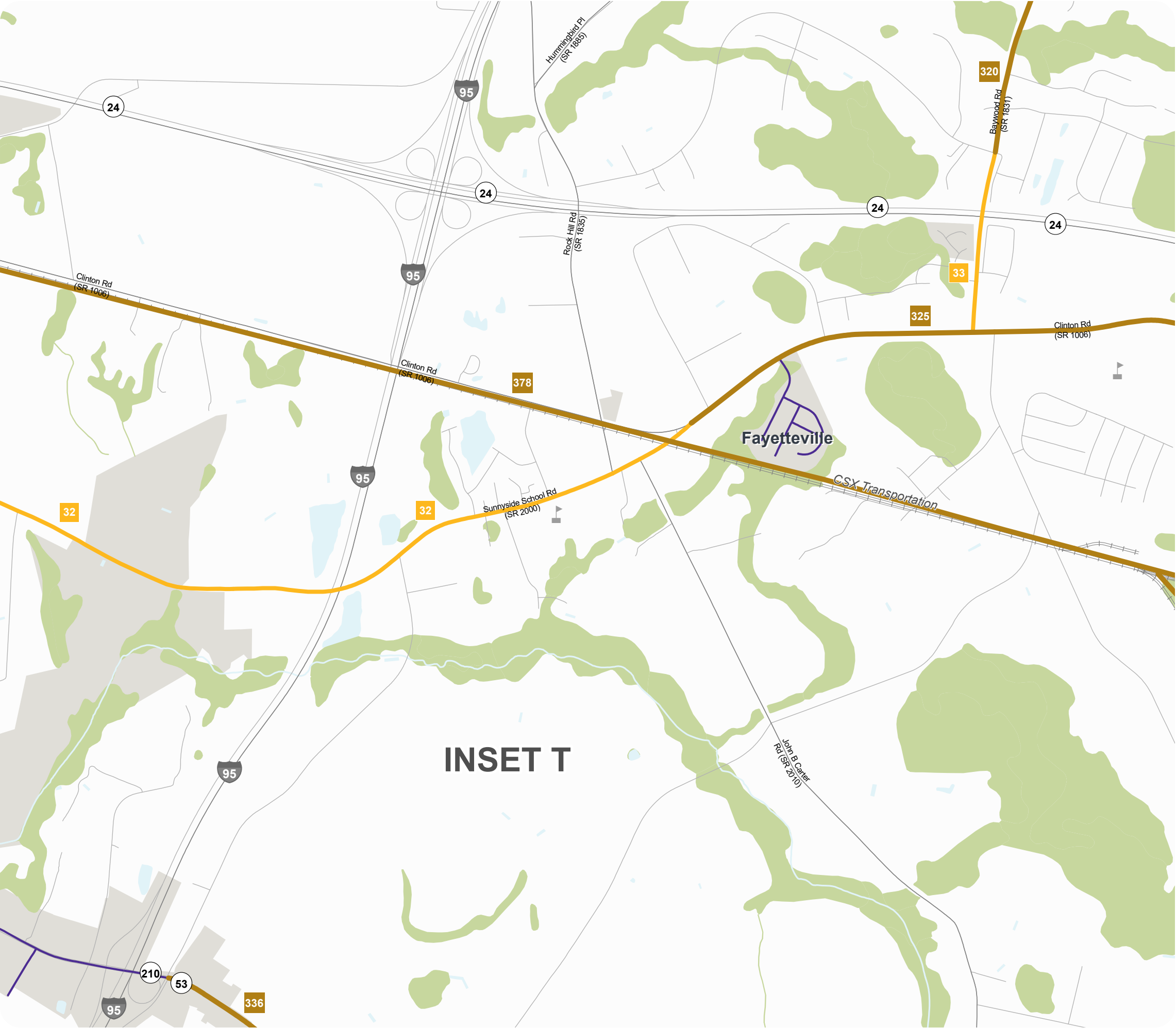



Figure 1
**BICYCLE / PEDESTRIAN
RECOMMENDATIONS**
Proposals that address identified needs through 2045




FAMPO & CUMBERLAND COUNTY
Comprehensive Transportation Plan

Bicycle and Pedestrian Features

	Proposal ID #	Existing	Proposed
Bicycle	#		
Pedestrian	#		
Bicycle and Pedestrian	#		
Multiuse Path	#		
Bicycle and Pedestrian Bridge	#		
Denotes Highway Incidental	★		

Other Features

	Studied Roads
	FAMPO
	Mid-Carolina RPO



Full report at:
[Tinyurl.com/FAMPOCTP](https://tinyurl.com/FAMPOCTP)

0 0.13 0.25 0.5
Miles



Sheet 4 T of 4

Base map date: November 07, 2019


Legal Disclaimer

These concepts will need additional analysis to meet state and federal environmental regulations, to determine final locations and designs, and to be funded for implementation. Local zoning or subdivision ordinances may require the dedication of right of way based on the concepts shown on the Comprehensive Transportation Plan and local collector street plans, based on N.C.G.S. § 136-66.2 and § 136-66.10.

Plan Date: April 21, 2021



Figure 1
**BICYCLE / PEDESTRIAN
RECOMMENDATIONS**
Proposals that address identified needs through 2045



FAMPO & CUMBERLAND COUNTY
Comprehensive Transportation Plan

Bicycle and Pedestrian Features

	Proposal ID #	Existing	Proposed
Bicycle	#		
Pedestrian	#		
Bicycle and Pedestrian	#		
Multiuse Path	#		
Bicycle and Pedestrian Bridge	#		
Denotes Highway Incidental	★		

Other Features

- Studied Roads
- FAMPO
- Mid-Carolina RPO



Full report at:
[Tinyurl.com/FAMPOCTP](https://tinyurl.com/FAMPOCTP)

0 0.13 0.25 0.5
Miles



Sheet 4 U of 4

Base map date: November 07, 2019


Legal Disclaimer

These concepts will need additional analysis to meet state and federal environmental regulations, to determine final locations and designs, and to be funded for implementation. Local zoning or subdivision ordinances may require the dedication of right of way based on the concepts shown on the Comprehensive Transportation Plan and local collector street plans, based on N.C.G.S. § 136-66.2 and § 136-66.10.

Plan Date: April 21, 2021



Figure 1
**BICYCLE / PEDESTRIAN
 RECOMMENDATIONS**
 Proposals that address identified needs through 2045



FAMPO & CUMBERLAND COUNTY
 Comprehensive Transportation Plan

Bicycle and Pedestrian Features

	Proposal ID #	Existing	Proposed
Bicycle	#		
Pedestrian	#		
Bicycle and Pedestrian	#		
Multiuse Path	#		
Bicycle and Pedestrian Bridge	#		
Denotes Highway Incidental	★		

Other Features

	Studied Roads
	FAMPO
	Mid-Carolina RPO



Full report at:
[Tinyurl.com/FAMPOCTP](https://tinyurl.com/FAMPOCTP)



Sheet 4 V of 4

Base map date: November 07, 2019


Legal Disclaimer

These concepts will need additional analysis to meet state and federal environmental regulations, to determine final locations and designs, and to be funded for implementation. Local zoning or subdivision ordinances may require the dedication of right of way based on the concepts shown on the Comprehensive Transportation Plan and local collector street plans, based on N.C.G.S. § 136-66.2 and § 136-66.10.

Plan Date: April 21, 2021



Figure 1
**BICYCLE / PEDESTRIAN
RECOMMENDATIONS**
Proposals that address identified needs through 2045




FAMPO & CUMBERLAND COUNTY
Comprehensive Transportation Plan

Bicycle and Pedestrian Features

	Proposal ID #	Existing	Proposed
Bicycle	#		
Pedestrian	#		
Bicycle and Pedestrian	#		
Multiuse Path	#		
Bicycle and Pedestrian Bridge	#		
Denotes Highway Incidental	★		

Other Features

	Studied Roads
	FAMPO
	Mid-Carolina RPO



Full report at:
[Tinyurl.com/FAMPOCTP](https://tinyurl.com/FAMPOCTP)

0 0.13 0.25 0.5
Miles



Sheet 4 W of 4

Base map date: November 07, 2019

Legal Disclaimer

These concepts will need additional analysis to meet state and federal environmental regulations, to determine final locations and designs, and to be funded for implementation. Local zoning or subdivision ordinances may require the dedication of right of way based on the concepts shown on the Comprehensive Transportation Plan and local collector street plans, based on N.C.G.S. § 136-66.2 and § 136-66.10.

Plan Date: April 21, 2021

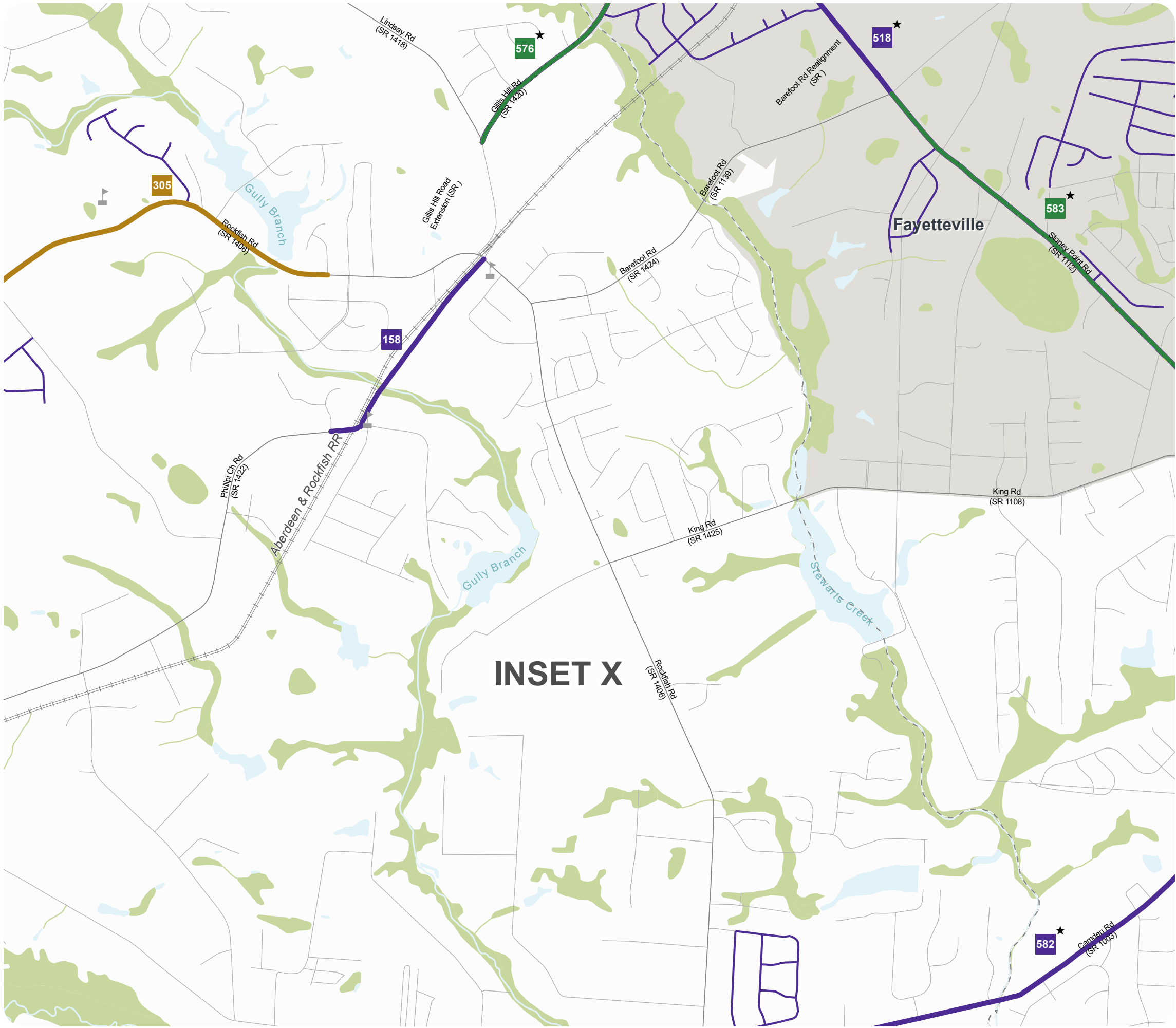



Figure 1
**BICYCLE / PEDESTRIAN
RECOMMENDATIONS**
Proposals that address identified needs through 2045



FAMPO & CUMBERLAND COUNTY
Comprehensive Transportation Plan

Bicycle and Pedestrian Features

	Proposal ID #	Existing	Proposed
Bicycle	#		
Pedestrian	#		
Bicycle and Pedestrian	#		
Multiuse Path	#		
Bicycle and Pedestrian Bridge	#		
Denotes Highway Incidental	★		

Other Features



Studied Roads

FAMPO

Mid-Carolina RPO



Full report at:
[Tinyurl.com/FAMPOCTP](https://tinyurl.com/FAMPOCTP)

0 0.13 0.25 0.5
Miles



Sheet 4 X of 4

Base map date: November 07, 2019

Legal Disclaimer

These concepts will need additional analysis to meet state and federal environmental regulations, to determine final locations and designs, and to be funded for implementation. Local zoning or subdivision ordinances may require the dedication of right of way based on the concepts shown on the Comprehensive Transportation Plan and local collector street plans, based on N.C.G.S. § 136-66.2 and § 136-66.10.

Plan Date: April 21, 2021

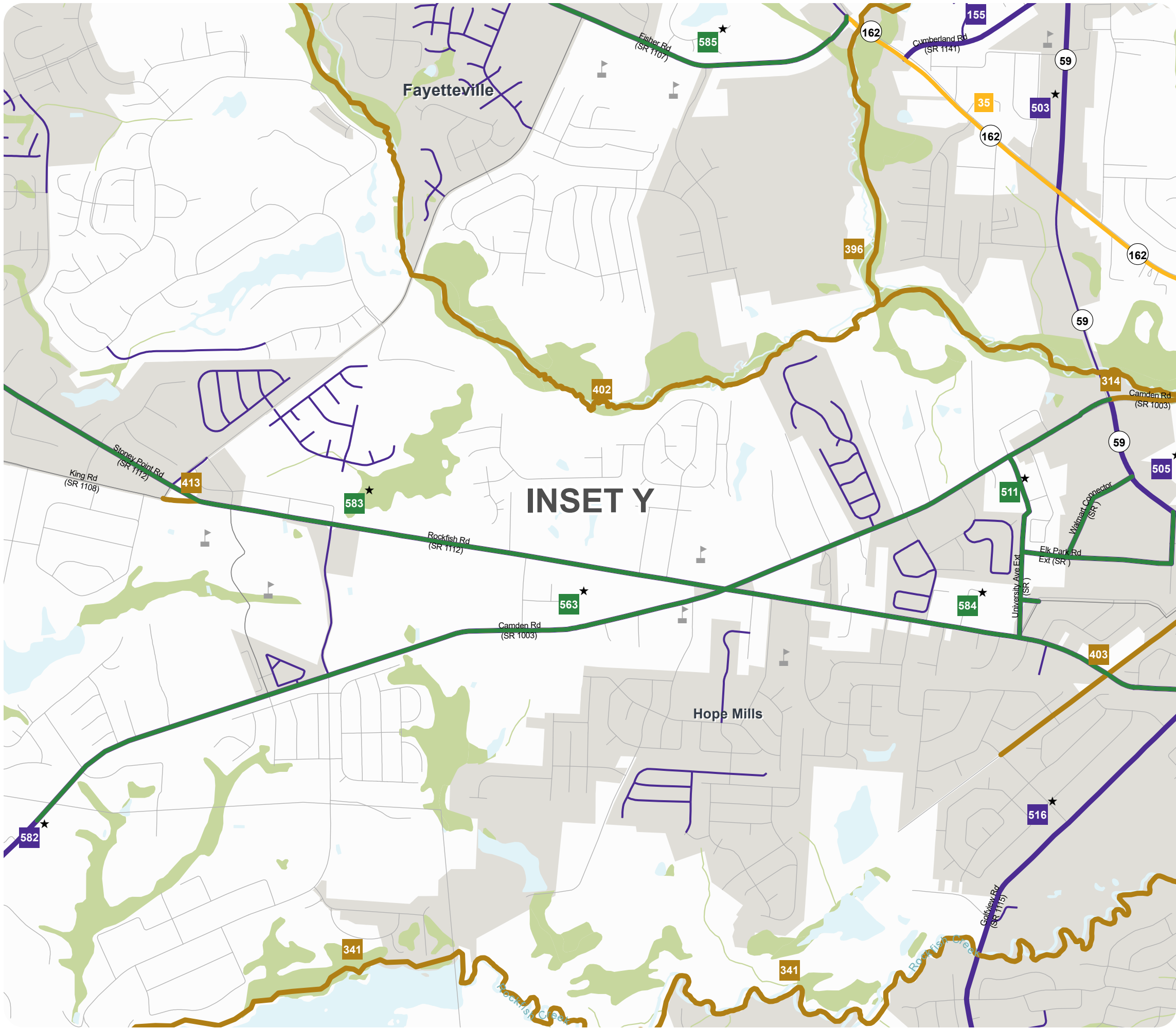


Figure 1
**BICYCLE / PEDESTRIAN
RECOMMENDATIONS**
Proposals that address identified needs through 2045



FAMPO & CUMBERLAND COUNTY
Comprehensive Transportation Plan

Bicycle and Pedestrian Features

	Proposal ID #	Existing	Proposed
Bicycle	#	Orange line	Orange line
Pedestrian	#	Purple line	Purple line
Bicycle and Pedestrian	#	Green line	Green line
Multiuse Path	#	Brown line	Brown line
Bicycle and Pedestrian Bridge	#	Circle	Circle
Denotes Highway Incidental	★		

Other Features

- Studied Roads
- FAMPO
- Mid-Carolina RPO



Full report at:
[Tinyurl.com/FAMPOCTP](https://tinyurl.com/FAMPOCTP)

0 0.13 0.25 0.5
Miles

Sheet 4 Y of 4

Base map date: November 07, 2019

Legal Disclaimer

These concepts will need additional analysis to meet state and federal environmental regulations, to determine final locations and designs, and to be funded for implementation. Local zoning or subdivision ordinances may require the dedication of right of way based on the concepts shown on the Comprehensive Transportation Plan and local collector street plans, based on N.C.G.S. § 136-66.2 and § 136-66.10.

Plan Date: April 21, 2021

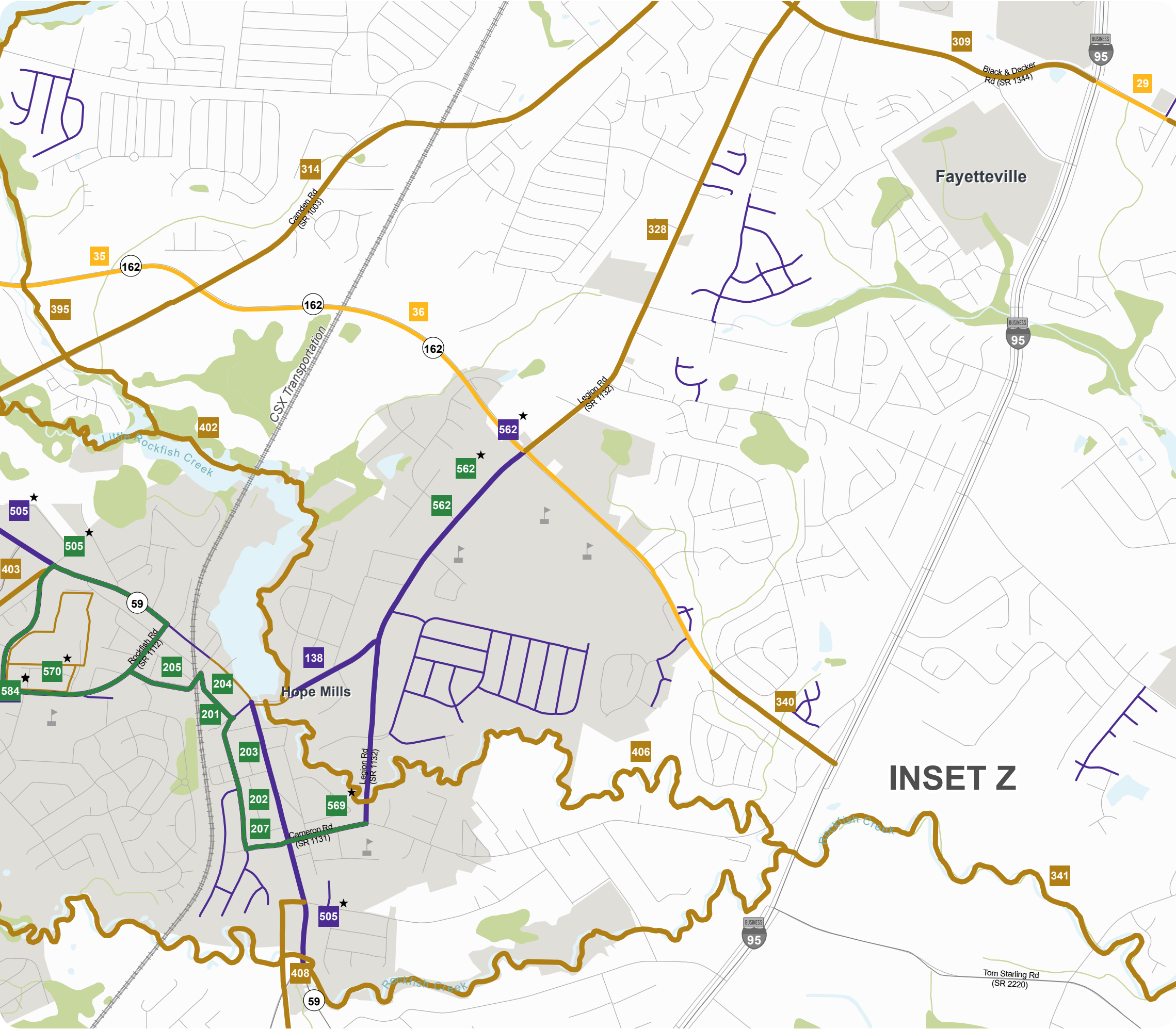



Figure 1
BICYCLE / PEDESTRIAN RECOMMENDATIONS
Proposals that address identified needs through 2045



FAMPO & CUMBERLAND COUNTY
Comprehensive Transportation Plan

Bicycle and Pedestrian Features

	Proposal ID #	Existing	Proposed
Bicycle	#		
Pedestrian	#		
Bicycle and Pedestrian	#		
Multiuse Path	#		
Bicycle and Pedestrian Bridge	#		
Denotes Highway Incidental	★		

Other Features

- Studied Roads
- FAMPO
- Mid-Carolina RPO



Full report at:
[Tinyurl.com/FAMPOCTP](https://tinyurl.com/FAMPOCTP)



Sheet 4 Z of 4

Base map date: November 07, 2019


Legal Disclaimer

These concepts will need additional analysis to meet state and federal environmental regulations, to determine final locations and designs, and to be funded for implementation. Local zoning or subdivision ordinances may require the dedication of right of way based on the concepts shown on the Comprehensive Transportation Plan and local collector street plans, based on N.C.G.S. § 136-66.2 and § 136-66.10.

Plan Date: April 21, 2021



Figure 1
**BICYCLE / PEDESTRIAN
RECOMMENDATIONS**
Proposals that address identified needs through 2045



FAMPO & CUMBERLAND COUNTY
Comprehensive Transportation Plan

Bicycle and Pedestrian Features

	Proposal ID #	Existing	Proposed
Bicycle	#		
Pedestrian	#		
Bicycle and Pedestrian	#		
Multiuse Path	#		
Bicycle and Pedestrian Bridge	#		
Denotes Highway Incidental	★		

Other Features

- Studied Roads
- FAMPO
- Mid-Carolina RPO



Full report at:
[Tinyurl.com/FAMPOCTP](https://tinyurl.com/FAMPOCTP)

0 0.13 0.25 0.5
Miles

Sheet 4AA of 4

Base map date: November 07, 2019


Legal Disclaimer

These concepts will need additional analysis to meet state and federal environmental regulations, to determine final locations and designs, and to be funded for implementation. Local zoning or subdivision ordinances may require the dedication of right of way based on the concepts shown on the Comprehensive Transportation Plan and local collector street plans, based on N.C.G.S. § 136-66.2 and § 136-66.10.

Plan Date: April 21, 2021



Figure 1
**BICYCLE / PEDESTRIAN
RECOMMENDATIONS**
Proposals that address identified needs through 2045



FAMPO & CUMBERLAND COUNTY
Comprehensive Transportation Plan

Bicycle and Pedestrian Features

	Proposal ID #	Existing	Proposed
Bicycle	#		
Pedestrian	#		
Bicycle and Pedestrian	#		
Multiuse Path	#		
Bicycle and Pedestrian Bridge	#		
Denotes Highway Incidental	★		

Other Features

	Studied Roads
	FAMPO
	Mid-Carolina RPO



Full report at:
[Tinyurl.com/FAMPOCTP](https://tinyurl.com/FAMPOCTP)



Sheet 4AB of 4

Base map date: November 07, 2019

Legal Disclaimer

These concepts will need additional analysis to meet state and federal environmental regulations, to determine final locations and designs, and to be funded for implementation. Local zoning or subdivision ordinances may require the dedication of right of way based on the concepts shown on the Comprehensive Transportation Plan and local collector street plans, based on N.C.G.S. § 136-66.2 and § 136-66.10.

Plan Date: April 21, 2021

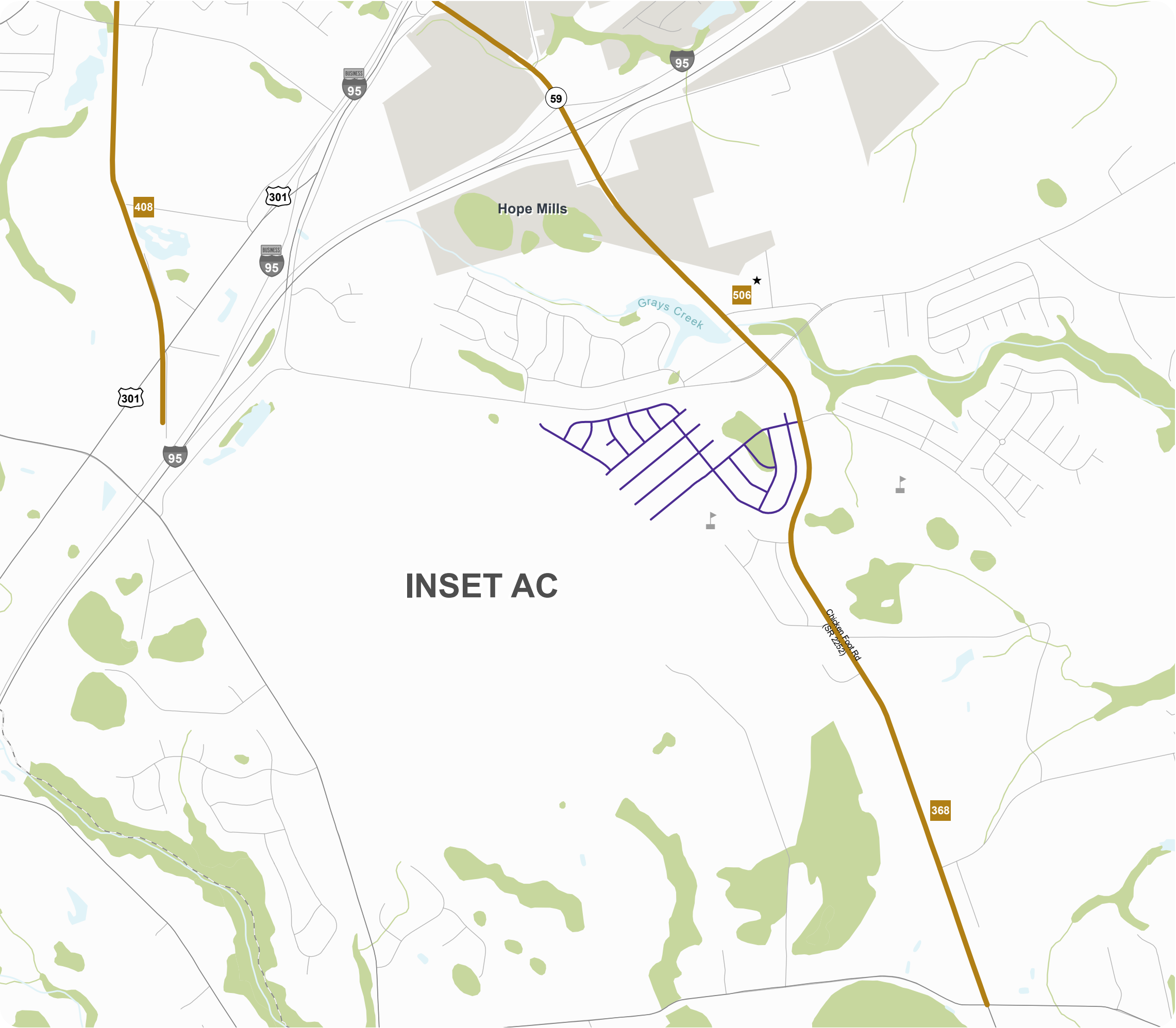


Figure 1
**BICYCLE / PEDESTRIAN
RECOMMENDATIONS**
Proposals that address identified needs through 2045



FAMPO & CUMBERLAND COUNTY
Comprehensive Transportation Plan

Bicycle and Pedestrian Features

	Proposal ID #	Existing	Proposed
Bicycle	#		
Pedestrian	#		
Bicycle and Pedestrian	#		
Multiuse Path	#		
Bicycle and Pedestrian Bridge	#		
Denotes Highway Incidental	★		

Other Features

	Studied Roads
	FAMPO
	Mid-Carolina RPO



Full report at:
[Tinyurl.com/FAMPOCTP](https://tinyurl.com/FAMPOCTP)



Sheet 4AC of 4

Base map date: November 07, 2019


Legal Disclaimer

These concepts will need additional analysis to meet state and federal environmental regulations, to determine final locations and designs, and to be funded for implementation. Local zoning or subdivision ordinances may require the dedication of right of way based on the concepts shown on the Comprehensive Transportation Plan and local collector street plans, based on N.C.G.S. § 136-66.2 and § 136-66.10.

Plan Date: April 21, 2021



Figure 1
BICYCLE / PEDESTRIAN RECOMMENDATIONS
 Proposals that address identified needs through 2045



FAMPO & CUMBERLAND COUNTY
 Comprehensive Transportation Plan

Bicycle and Pedestrian Features

	Proposal ID #	Existing	Proposed
Bicycle	#		
Pedestrian	#		
Bicycle and Pedestrian	#		
Multiuse Path	#		
Bicycle and Pedestrian Bridge	#		
Denotes Highway Incidental	★		

Other Features

	Studied Roads
	FAMPO
	Mid-Carolina RPO



Full report at:
[Tinyurl.com/FAMPOCTP](https://tinyurl.com/FAMPOCTP)



Sheet 4AD of 4

Base map date: November 07, 2019

Legal Disclaimer

These concepts will need additional analysis to meet state and federal environmental regulations, to determine final locations and designs, and to be funded for implementation. Local zoning or subdivision ordinances may require the dedication of right of way based on the concepts shown on the Comprehensive Transportation Plan and local collector street plans, based on N.C.G.S. § 136-66.2 and § 136-66.10.

Plan Date: April 21, 2021

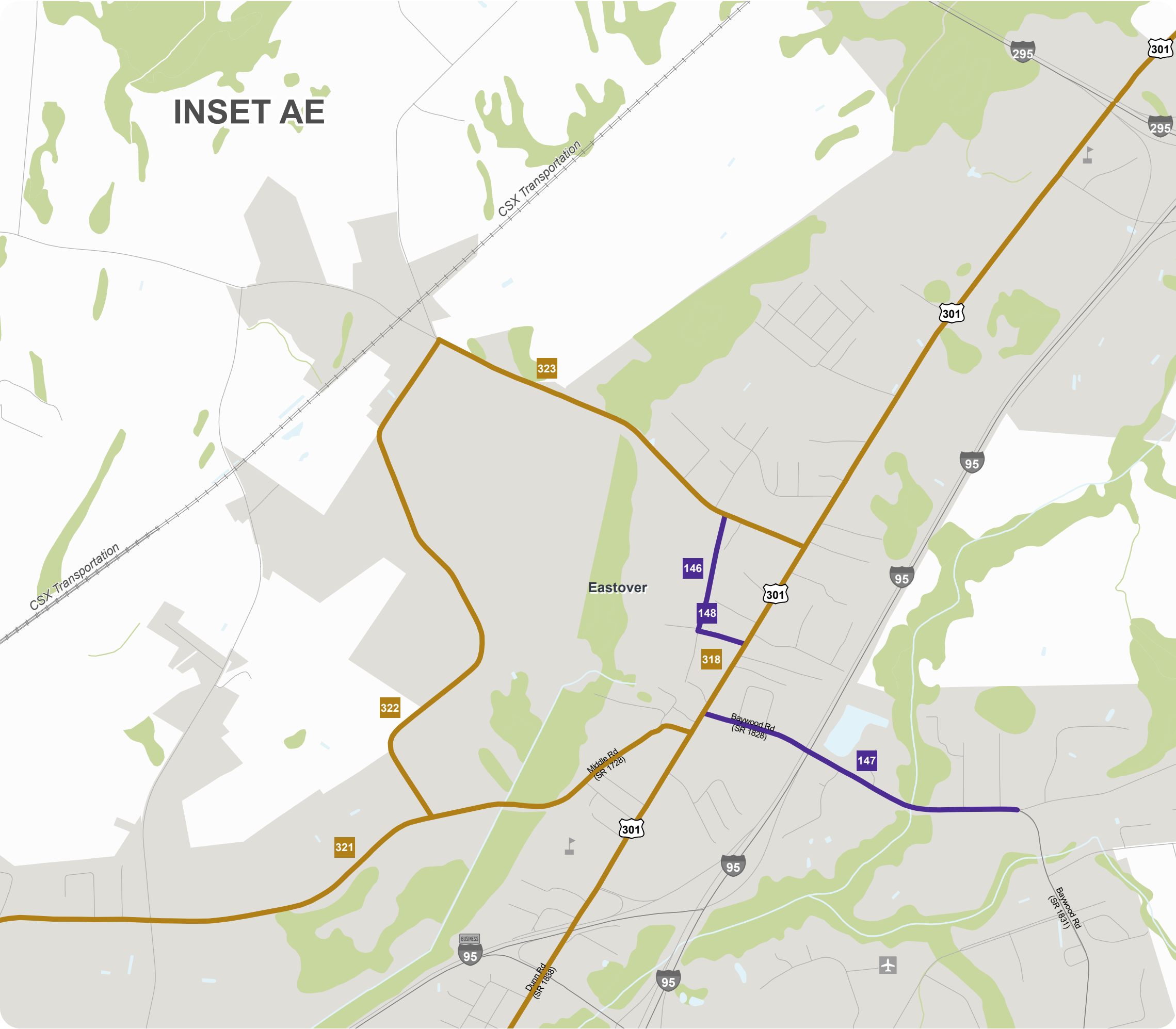


Figure 1
**BICYCLE / PEDESTRIAN
RECOMMENDATIONS**
Proposals that address identified needs through 2045



FAMPO & CUMBERLAND COUNTY
Comprehensive Transportation Plan

Bicycle and Pedestrian Features

	Proposal ID #	Existing	Proposed
Bicycle	#		
Pedestrian	#		
Bicycle and Pedestrian	#		
Multiuse Path	#		
Bicycle and Pedestrian Bridge	#		
Denotes Highway Incidental	★		

Other Features

- Studied Roads
- FAMPO
- Mid-Carolina RPO



Full report at:
[Tinyurl.com/FAMPOCTP](https://tinyurl.com/FAMPOCTP)

0 0.13 0.25 0.5
Miles



Sheet 4AE of 4

Base map date: November 07, 2019

Legal Disclaimer

These concepts will need additional analysis to meet state and federal environmental regulations, to determine final locations and designs, and to be funded for implementation. Local zoning or subdivision ordinances may require the dedication of right of way based on the concepts shown on the Comprehensive Transportation Plan and local collector street plans, based on N.C.G.S. § 136-66.2 and § 136-66.10.

Plan Date: April 21, 2021