



# FAMPO & Cumberland County Bicycle and Pedestrian Recommendations

1

## Fort Bragg Facilities, FAMPO001-B:

*Fort Bragg Area Bicycle Improvements | 18.32 miles*

This project is within Fort Bragg. This project addresses the gaps in the system and connects to existing sidewalks and proposed FAMPO046-M, FAMPO027-M FAMPO104-M projects.

2

## Sandclay Dr, FAMPO002-B:

*From NC 210 to McCormick Bridge Rd | 0.47 miles*

This project provides connection between proposed FAMPO006-M and FAMPO008-M projects.

3

## E Manchester Rd, FAMPO003-B:

*From Brinkley Dr (SR 1679) to Little River Rd (SR 1684) East of Harps St | 0.68 miles*

This Project provides connection between proposed FAMPO004-M and FAMPO043-M projects.

4

## Chapel Hill Rd, FAMPO004-B:

*From Chapel Hill Rd (SR 2597) to Mimosa Dr (SR 4406) | 0.2 miles*

This Project provides connection between proposed FAMPO011-M and FAMPO029-B projects.

5

## Andrews Rd, FAMPO005-B:

*From Stoneridge Rd (SR 2583) to US 401 | 0.38 miles*

This Project provides connection between proposed FAMPO019-P and FAMPO017 projects.

6

## Andrews Rd, FAMPO006-B:

*From Kamenbury Dr (SR 4119) to Countryside Dr (SR 2537) | 0.94 miles*

This Project provides connection between proposed FAMPO022-M, FAMPO046-P and FAMPO018-M projects.

7

## Shoreline Dr, FAMPO007-B:

*From Saddle Ridge Rd to Chesapeake Rd | 0.51 miles*

This Project provides connection to proposed FAMPO035-M project.



8

**Showcroft Rd, FAMPO008-B:** 

*From Kimsey In to Dead End | 0.53 miles*

This Project provides connection between proposed FAMPO018-M and FAMPO039-P projects.

9

**Waterbury Drive, FAMPO009-B:** 

*From Southport Road to Flat Rock Drive | 0.37 miles*

This Project provides connection between proposed FAMPO042-M and FAMPO003-B projects.

10

**Flat Rock Drive, FAMPO010-B:** 

*From Waterbury Drive to Stacy Weaver Drive | 0.19 miles*

This Project provides connection to proposed FAMPO018-M project.

11

**Tokay Drive, FAMPO011-B:** 

*From Melba Drive to Ramsey Street | 0.74 miles*

This Project provides connection to proposed FAMPO019-M project.

12

**Eastwood Avenue, FAMPO012-B:** 

*From Ramsey Street to Cape Fear River Trail | 0.48 miles*

This Project provides connection between proposed FAMPO076-M, FAMPO054-M and FAMPO049-M projects.

13

**Rosehill Rd, FAMPO013-B:** 

*From Hickory Hill Road to Walstone Road | 0.58 miles*

This Project provides connection to proposed U-5857 project.

14

**Rosehill Rd, FAMPO014-B:** 

*From Walstone Road to Lawrence Ave | 0.71 miles*

This Project provides connection to proposed FAMPO018-M project.

15

**N Mcpherson Church Rd, FAMPO015-B:** 

*From Skibo Road to Morganton Road | 0.92 miles*

This Project provides connection between proposed FAMPO032-B and FAMPO054-P projects.



16

**Fort Bragg Rd, FAMPO016-B:** 

*From Bragg Blvd to South of Cunningham St | 0.21 miles*

This Project provides connection between proposed FAMPO067-P and FAMPO065-P project.

17

**Green St, FAMPO017-B:** 

*From Grove St to Person St | 0.32 miles*

This Project provides connection between proposed FAMPO066-P, FAMPO048-M, FAMPO026-M and FAMPO053-M projects.

18

**Market Sq, FAMPO018-B:** 

*From Gillespie St to Gillespie St | 0.08 miles*

This Project provides connection between neighborhoods and proposed FAMPO083-M project.

19

**Hay St, FAMPO019-B:** 

*From Hillsboro St to Ray Ave | 0.17 miles*

This Project provides connection between proposed FAMPO083-M and FAMPO082-M projects.

20

**E Russell St, FAMPO020-B:** 

*From I- 95 BUS to Broad St | 0.23 miles*

This Project provides connection between proposed FAMPO082-M and FAMPO046-M projects.

21

**W Russell St, FAMPO021-B:** 

*From Russell St (SR 2299) to Mciver St | 0.06 miles*

This Project provides connection to proposed FAMPO082-M project.

22

**Mcgilvary St, FAMPO022-B:** 

*From Mciver St to Bradford Ave | 0.23 miles*

This project serves the transportation need by connecting the destinations. There are several destinations such as Public School(s), Park(s), Library(ies), or Museum(s) within 1/2-mile radius.

23

**S Broad St, FAMPO023-B:** 

*From Clinton Rd (SR 1006) to Russell St | 0.16 miles*

This Project provides connection between proposed FAMPO022-M, FAMPO046-P and FAMPO018-M projects.



24

**Gillespie St, FAMPO024-B:** *From Russell St (SR 2299) to Sam Cameron Ave | 0.69 miles*

This Project provides connection to proposed FAMPO035-M project.

25

**Southern Ave, FAMPO025-B:** *From Gillespie St to Cumberland Rd | 1.73 miles*

This Project provides connection to proposed FAMPO036-B project.

26

**Camden Rd, FAMPO026-B:** *From 0.1 m North of Owen Dr to Mountain Dr. | 0.44 miles*

This Project provides multi-use path along Little River.

27

**Southern Ave, FAMPO027-B:** *From Owen Dr to W Mountain Dr | 0.3 miles*

This Project provides connection between proposed FAMPO048-P and FAMPO023-M projects.

28

**Legion Rd, FAMPO028-B:** *From W Mountain Dr to North of Raincloud Rd | 0.44 miles*

This Project provides connection to proposed FAMPO018-M project.

29

**Airport Rd, FAMPO029-B:** *From Airport Rd (SR 2260) to I-95 Bus | 0.25 miles*

This Project provides connection between proposed FAMPO070-B and FAMPO024-B projects.

30

**Claude Lee Rd, FAMPO030-B:** *From I-95 to Dead end | 0.5 miles*

This Project provides connection to existing sidewalk on Seventy First School Rd and Badin Lake Lane, proposed FAMPO057-M and U-3424 projects.

31

**Wilmington Hwy, FAMPO031-B:** *From Owen Dr to Doc Bannett Rd | 3.65 miles*

This Project provides connection between proposed FAMPO008-B and FAMPO009-B projects.



32

**Sunnyside School Rd, FAMPO032-B:** 

*From Hughes Rd to Clinton Rd | 3.02 miles*

This Project provides connection between proposed FAMPO049-M and FAMPO076-M projects.

33

**Baywood Rd, FAMPO033-B:** 

*From Clinton Rd to Pleasant View Dr | 0.57 miles*

This Project provides connection between proposed FAMPO068-P and FAMPO049-M projects.

34

**Clinton Rd, FAMPO034-B:** 

*From Carol St (SR 2022) to NC 24 | 0.77 miles*

This Project provides connection between proposed FAMPO075-M, FAMPO048-M, FAMPO069-P and FAMPO049-M projects.

35

**NC 162 ( George Owen Rd), FAMPO035-B:** 

*from Fisher Rd to Camden Rd | 2.06 miles*

This Project provides connection between proposed FAMPO067-P and FAMPO065-P projects.

36

**NC 162 (Elk Rd), FAMPO036-B:** 

*From Camden Rd to Branblegate Rd | 2.14 miles*

This Project provides connection inside neighborhood.

37

**Ashton Rd, FAMPO037-B:** 

*From NC 59 (Hope Mills Rd) to Camelo Dr | 0.43 miles*

This Project provides connection between proposed FAMPO083-M and FAMPO082-M projects.

38

**Camelo Dr, FAMPO038-B:** 

*From Ashton Rd to Coventry Rd | 0.24 miles*

This Project provides connection between proposed FAMPO082-M and FAMPO046-M projects.

39

**Coventry Rd, FAMPO039-B:** 

*From Camelo Dr to Ireland Dr | 0.66 miles*

This Project provides connection to proposed FAMPO082-M project.



40

**Odom Dr, FAMPO040-B:** *From Coventry Rd to Walnut Dr | 0.71 miles*

This Project provides connection to proposed FAMPO036-B project.

41

**Boone Trl, FAMPO041-B:** *From Village Dr to Cumberland Rd | 1.43 miles*

This Project provides multi-use path along Little River.

42

**Purdue Dr, FAMPO042-B:** *From Raeford Rd to Village Dr | 0.81 miles*

This Project provides connection between proposed FAMPO048-P and FAMPO023-M projects.

43

**Winslow St, FAMPO043-B:** *From Rankin St to Barrett St | 0.79 miles*

This Project provides connection between proposed FAMPO018-M, FAMPO049-M, FAMPO076-M and FAMPO070-P projects.

44

**Raeford Rd, FAMPO044-B:** *From US 401 to Hay St (SR 1404) | 0.49 miles*

This Project provides connection between proposed FAMPO025-B and FAMPO043-B projects.

45

**Arsenal Ave, FAMPO045-B:** *From Broadfoot Ave (SR 1414) to Highland Ave | 0.07 miles*

This Project provides connection between proposed FAMPO026-M, FAMPO109-M and FAMPO053-M projects.

46

**Broadfoot Ave, FAMPO046-B:** *From Morganton Rd to Raeford Rd | 0.12 miles*

This Project provides connection to proposed FAMPO071-B project.

**47 Fort Bragg Rd, FAMPO047-B:** 

*From Devers St to Morganton Rd | 1.58 miles*

This Project provides connection between proposed FAMPO068-P, FAMPO018-M and FAMPO048-M projects.

**48 Devane St, FAMPO048-B:** 

*From Pugh St to Broadfoot Ave (SR 1414) | 0.07 miles*

This Project provides connection between proposed FAMPO068-P and FAMPO049-M projects.

**49 Pugh St, FAMPO049-B:** 

*From Devane St to Rush Rd | 0.29 miles*

This Project provides connection between proposed FAMPO075-M, FAMPO048-M, FAMPO069-P and FAMPO049-M projects.

**50 Rush Rd, FAMPO050-B:** 

*From Pinecrest Dr to Pugh St | 0.39 miles*

This Project provides connection between proposed FAMPO067-P and FAMPO065-P projects.

**51 Westview Dr, FAMPO051-B:** 

*From Mirror Lake Dr to Mcbain Dr | 0.27 miles*

This Project provides connection inside neighborhood.

**52 Mcbain Drive, FAMPO052-B:** 

*From Westview Drive to Mcrae Dr | 0.13 miles*

This Project provides connection between proposed FAMPO088-M and FAMPO082-M projects, and follows lake contour.

**53 Mcphee Dr, FAMPO053-B:** 

*From Mchain Drive to US 401 BUS (Raeford Road) | 0.42 miles*

This Project provides connection to proposed FAMPO011-B project.

**54 S Mcpherson Church Rd, FAMPO054-B:** 

*From Cliffdale Road to US 401 BUS (Raeford Road) | 1.35 miles*

This Project provides connection to proposed U-6072 A and FAMPO004-T projects.



55

**Lennox Dr, FAMPO055-B:** 

*From Colinwood Drive to Dwirewood Drive | 0.24 miles*

This Project provides connection to proposed U-5857 project.

56

**Colinwood Dr, FAMPO056-B:** 

*From Lennox Drive to S Mcpherson Church Rd | 0.06 miles*

This Project provides connection to proposed FAMPO018-M project.

57

**Dwirewood Drive, FAMPO057-B:** 

*From Lennox Drive to Murray Hill Road | 0.24 miles*

This Project provides connection between proposed FAMPO032-B and FAMPO054-P projects.

58

**Murray Hill Road, FAMPO058-B:** 

*From S Mcpherson Church Rd to Cliffdale Road | 0.75 miles*

This Project provides connection between proposed FAMPO067-P and FAMPO065-P projects.

59

**Brechin Road, FAMPO059-B:** 

*From Fairfield Road to Murray Hill Road | 0.27 miles*

This Project provides connection between proposed FAMPO066-P, FAMPO048-M, FAMPO026-M and FAMPO053-M projects.

60

**Fairfield Road, FAMPO060-B:** 

*From Brechin Road to Millbrook Road | 0.24 miles*

This Project provides connection to proposed FAMPO018-M project.

61

**Millbrook Road, FAMPO061-B:** 

*From Fairfield Road to S Edgewater Dr | 0.44 miles*

This Project provides connection between proposed FAMPO032-B and FAMPO054-P projects.

62

**S Edgewater Dr, FAMPO062-B:** 

*From Millbrook Road to Mirror Lake Drive | 0.36 miles*

This Project provides connection between proposed FAMPO067-P and FAMPO065-P projects.





63

**Cliffdale Rd, FAMPO063-B:** *From Hoke Loop Rd (SR 1593) to Rim Rd (SR 1402) | 0.85 miles*

This Project provides connection between proposed FAMPO066-P, FAMPO048-M, FAMPO026-M and FAMPO053-M projects.

64

**Cliffdale Rd, FAMPO064-B:** *From Little Rockfish Creek to Reilly Rd (SR 1403) | 1.29 miles*


This project serves the transportation need by connecting the destinations. There are several destinations such as Public School(s), Park(s), Library(ies), or Museum(s) within 2-mile radius.

65

**Raeford Rd (SR 3569), FAMPO065-B:** *From Reilly Rd (SR 1403) to US 401 | 0.68 miles*

This project serves the transportation need by connecting the destinations. There are several destinations such as Public School(s), Park(s), Library(ies), or Museum(s) within 2-mile radius.

66

**Raeford Rd (SR 3569), FAMPO066-B:** *From US 401 to Gillis Hill Rd (SR 1102) | 0.49 miles*

This project serves the transportation need by connecting the destinations. There are several destinations such as Public School(s), Park(s), Library(ies), or Museum(s) within 1/2-mile radius.

67

**US 401 (Raeford Rd), FAMPO067-B:** *From Rockfish Creek to Raeford Rd (SR 3569) | 1.48 miles*

This project serves the transportation need by connecting the destinations. There are several destinations such as Public School(s), Park(s), Library(ies), or Museum(s) within 1/2-mile radius.

68

**Strickland Bridge Rd, FAMPO068-B:** *From Stoney Point Rd to Century Circle | 1.25 miles*

This project serves the transportation need by connecting the destinations. There are several destinations such as Public School(s), Park(s), Library(ies), or Museum(s) within 1/2-mile radius.

69

**Bingham Drive, FAMPO069-B:** *From Raeford Road to Bunce Road | 0.63 miles*

This project serves the transportation need by connecting the destinations. There are several destinations such as Public School(s), Park(s), Library(ies), or Museum(s) within 1/2-mile radius.

Bike/Ped Class:  Bicycle  Pedestrian  Bike and Ped  Multiuse Path  Bike/Ped Bridge

★ Denotes Highway Incidental



70

**Gillespie Street, FAMPO070-B:** *From Old Elizabethtown Road to Gillespie Street | 0.94 miles*

This project serves the transportation need by connecting the destinations. There are several destinations such as Public School(s), Park(s), Library(ies), or Museum(s) within 1/2-mile radius.

71

**Dunn Rd, FAMPO071-B:** *from N Plymouth St to Rock Hill Rd | 2.92 miles*

This project serves the transportation need by connecting the destinations. There are several destinations such as Public School(s), Park(s), Library(ies), or Museum(s) within 2-mile radius.

101

**Palmer Street, FAMPO001-P:** *From NC 211 (W Prospect Ave) to S Bethel Rd | 1.4 miles*

This project serves the transportation need by connecting the destinations. There are several destinations such as Public School(s), Park(s), Library(ies), or Museum(s) within 1/2-mile radius.

102

**NC 211 (W Prospect Ave), FAMPO002-P:** *From Palmer Street to US 401 (Fayetteville rd) | 0.6 miles*

This project serves the transportation need by connecting the destinations. There are several destinations such as Public School(s), Park(s), Library(ies), or Museum(s) within 1/2-mile radius.

103

**Thomas Dr, FAMPO003-P:** *From Palmer St (SR 1244) to Gable Dr | 0.28 miles*

This Project provides connection between proposed FAMPO042-M, FAMPO002-B and FAMPO007-M projects.

104

**S Bethel Rd, FAMPO004-P:** *From High School St to Bethel Rd (SR 1143) | 0.39 miles*

This Project provides connection between proposed FAMPO016-M, FAMPO001-B and FAMPO046-M projects.

105

**S Dickson St, FAMPO005-P:** *From Bethel Rd to NC 211 | 0.62 miles*

This Project provides connection between proposed FAMPO017-P and FAMPO024-P projects.



106

**S Bethel Rd, FAMPO006-P:** 

*From US 401 to NC 211 | 0.48 miles*

This Project provides connection between proposed FAMPO028-P and FAMPO0033-P projects.

107

**W Elwood Ave, FAMPO007-P:** 

*From Fulton St to Fulton St | 0.23 miles*

This Project provides connection to proposed FAMPO036-B project.

108

**W Edinborough Ave, FAMPO008-P:** 

*From Fulton St to Fulton St | 0.22 miles*

This Project provides multi-use path along Little River.

109

**W Donaldson Ave, FAMPO009-P:** 

*From Fulton St to Fulton St | 0.19 miles*

This Project provides connection between proposed FAMPO048-P and FAMPO023-M projects.

110

**S Magnolia St, FAMPO010-P:** 

*From US 401 to NC 211 | 0.45 miles*

This Project provides connection to proposed FAMPO018-M project.

111

**S Main St, FAMPO011-P:** 

*From Palmer St (SR 1149) to US 401 | 0.76 miles*

This Project provides connection between proposed FAMPO070-B and FAMPO024-B projects.

112

**Southern Ave, FAMPO012-P:** 

*From DEAD-END to NC 211 | 0.34 miles*

This Project provides connection to existing sidewalk on Seventy First School Rd and Badin Lake Lane, proposed FAMPO057-M and U-3424 projects.

113

**Birch St, FAMPO013-P:** 

*From Southern to Birch St | 0.08 miles*

This Project provides connection between proposed FAMPO008-B and FAMPO009-B projects.



114

**N Stewart St, FAMPO014-P:** 

*From US 401 to Prospect | 0.37 miles*

This Project provides connection between proposed FAMPO049-M and FAMPO076-M projects.

115

**N Jackson St, FAMPO015-P:** 

*From Elwood to Prospect | 0.37 miles*

This Project provides connection to proposed FAMPO005-H project.

116

**E Edinborough Ave, FAMPO016-P:** 

*From Stewart St to Raeford Cemetery | 0.42 miles*

This Project provides connection to proposed FAMPO069-P project.

117

**E Donaldson Ave, FAMPO017-P:** 

*From Jackson St to Patterson St | 0.77 miles*

This Project provides connection between proposed FAMPO084-M and FAMPO085-M projects.

118

**Weaver St, FAMPO018-P:** 

*From Donaldson to Forrest St | 0.09 miles*

This Project provides connection between proposed U-4900 and FAMPO083-M projects.

119

**E Prospect Ave, FAMPO019-P:** 

*From NC 211 to Lewis St | 0.76 miles*

This Project provides connection to proposed FAMPO087-M project.

120

**Fulton St, FAMPO020-P:** 

*From Fifth to Seventh | 0.16 miles*

This Project provides connection between proposed FAMPO101-M and FAMPO102-M projects.

121

**E Seventh Ave, FAMPO021-P:** 

*From Stevens St to Stevens St | 0.58 miles*

This project serves the transportation need by connecting the destinations. There are several destinations such as Public School(s), Park(s), Library(ies), or Museum(s) within 1/2-mile radius.




122

**Patterson St, FAMPO022-P:** 

*From Pinecone to Donaldson | 0.3 miles*

This Project provides connection between proposed FAMPO017-P and FAMPO024-P projects.

123

**Raeford Cemetery, FAMPO023-P:** 

*From US 401 to Raeford Cemetery | 0.09 miles*

This Project provides connection between proposed FAMPO028-P and FAMPO0033-P projects.

124

**E Central Ave, FAMPO024-P:** 

*From NC 20 to Oakdale Gin Rd (SR 1403) | 0.95 miles*

This Project provides connection between proposed FAMPO040-P and FAMPO074-M projects.

125

**David Parnell St, FAMPO025-P:** 

*From 0.1 m East of Parkton Town Limits to David Parnell St (SR 1723) | 0.61 miles*

This Project provides connection to proposed FAMPO021-M project.

126

**Parkton Tobemory Rd, FAMPO026-P:** 

*From Godwin St to NC 71 | 0.31 miles*

This Project provides connection to proposed FAMPO042-M project.

127

**N Fayetteville St, FAMPO027-P:** 

*From Third St (SR 1712) to Mc Neill St | 0.42 miles*

This Project provides connection between proposed FAMPO018-M, FAMPO049-M, FAMPO076-M and FAMPO070-P projects.

128

**N Fayetteville St, FAMPO028-P:** 

*From NC 71 to Shaw Rd (SR 1729) | 0.43 miles*

This Project provides connection between proposed FAMPO025-B and FAMPO043-B projects.

129

**Third St, FAMPO029-P:** 

*From Davis Bridge Rd (SR 1713) to NC 71 | 0.16 miles*

This Project provides connection between proposed FAMPO026-M, FAMPO109-M and FAMPO053-M projects.



130

**First St, FAMPO030-P:** 

*From Mciver Rd (SR 1731) to Mciver Rd (SR 1731) | 0.07 miles*

This Project provides connection to proposed FAMPO071-B project.

131

**E First St, FAMPO031-P:** 

*From S Cooper St to Poplar St | 0.19 miles*

This Project provides connection between proposed FAMPO068-P, FAMPO018-M and FAMPO048-M projects.

132

**Cooper St, FAMPO032-P:** 

*From E 1st St to NC 71 | 0.07 miles*

This Project provides connection between proposed FAMPO032-B and FAMPO054-P projects.

133

**Poplar St, FAMPO033-P:** 

*From First St to Cemetery St | 0.3 miles*

This Project provides connection between proposed FAMPO067-P and FAMPO065-P projects.

134

**Cemetery St, FAMPO034-P:** 

*From Carolina Church Rd (SR 1725) to Poplar St | 0.13 miles*

This Project provides connection between proposed FAMPO066-P, FAMPO048-M, FAMPO026-M and FAMPO053-M projects.

135

**School Road, FAMPO035-P:** 

*From NC 71 to N Green St | 0.07 miles*

This Project provides connection between neighborhood and proposed FAMPO083-M project.

136

**North Green St, FAMPO06-P:** 

*From David Parnell St (SR 1723) to School St | 0.22 miles*

This Project provides connection between proposed FAMPO008-B and FAMPO009-B projects.



137

**N Washington St, FAMPO037-P:** *From NC 71 to Glenn Rd (SR 1710) | 0.47 miles*

This Project provides connection to proposed FAMPO087-M project.

138

**Lakeview Rd, FAMPO038-P:** *From Lakeshore Dr to Legion Rd (SR 1132) | 0.33 miles*

This Project provides connection between proposed FAMPO101-M and FAMPO102-M projects.

139

**River Rd, FAMPO039-P:** *From Daughtry Rd (SR 1718) to Powell St (SR 1716) | 1.32 miles*

This Project provides connection between proposed FAMPO040-P and FAMPO074-M projects.

140

**Church St, FAMPO040-P:** *From Powell St (SR 1716) to US 301 | 0.42 miles*

This Project provides connection to proposed FAMPO021-M project.

141

**River Rd, FAMPO041-P:** *From Middle River Loop (SR 1737) to Beard Rd (SR 1722) | 3.87 miles*

This Project provides connection to proposed FAMPO042-M project.

143

**S West St, FAMPO043-P:** *From Fayetteville Rd (SR 1005) to Allie Cooper Rd (SR 1806) | 0.56 miles*

This Project provides connection to proposed FAMPO019-M project.

144

**Spring Ave, FAMPO044-P:** *From Pine Tree Ln (SR 1620) to Grogg St (SR 1635) | 0.26 miles*

This Project provides connection between proposed FAMPO76-M, FAMPO054-M and FAMPO049-M projects.

145

**Spring Ave, FAMPO045-P:** *From NC 210 to Pine Tree Ln (SR 1620) | 0.35 miles*

This Project provides connection to proposed U-5857 project.



146

**Ballpark Rd, FAMPO046-P:** 

*From Glenwood Lane to Beard Rd (SR 1722) | 0.37 miles*

This Project provides connection to proposed FAMPO018-M project.

147

**Baywood Rd, FAMPO047-P:** 

*From Baywood Rd (SR 1831) to US 301 | 1.04 miles*

This Project provides connection between proposed FAMPO032-B and FAMPO054-P projects.

148

**Glenwood Lane, FAMPO048-P:** 

*From Ballpark Rd to US 301 | 0.15 miles*

This Project provides connection between proposed FAMPO067-P and FAMPO065-P projects.

149

**Reedy Branch Rd, FAMPO049-P:** 

*From Rock Hill Rd (SR 1835) to DEAD-END | 0.39 miles*

This Project provides connection between proposed FAMPO066-P, FAMPO048-M, FAMPO026-M and FAMPO053-M projects.

150

**S Reilly Rd, FAMPO050-P:** 

*From Cliffdale Rd (SR 1400) to I-295 | 3.26 miles*

This Project provides connection between neighborhood and proposed FAMPO083-M project.

151

**Sycamore Dairy Rd, FAMPO051-P:** 

*From NC 24 to Thorngrove Ct | 0.71 miles*

This Project provides connection between proposed FAMPO083-M and FAMPO082-M projects.

152

**Bragg Blvd, FAMPO052-P:** 

*From Glenville Ave to Filter Plant Dr. | 0.66 miles*

This Project provides connection between proposed FAMPO082-M and FAMPO046-M projects.

153

**N Main St, FAMPO053-P:** 

*From NC 211 to US 401 | 1.08 miles*

This Project provides connection to proposed FAMPO082-M project.





154

**Cedar Creek Rd, FAMPO054-P:** 

*From Fields Rd (SR 2215) to Clinton Rd (SR 1006) | 2.45 miles*

This Project provides connection to existing sidewalk on Seventy First School Rd and Badin Lake Lane, proposed FAMPO057-M and U-3424 project.

155

**Crossover, FAMPO055-P:** 

*From NC 162 to NC 59 | 0.59 miles*

This Project provides connection between proposed FAMPO008-B and FAMPO009-B projects.

156

**Fayetteville Rd, FAMPO056-P:** 

*From US 401 to Cross Over (SR 1303) | 1.24 miles*

This Project provides connection between proposed FAMPO049-M and FAMPO076-M projects.

157

**Owen Dr, FAMPO057-P:** 

*From Boone Trl (SR 1149) to US 401 | 0.62 miles*

This Project provides connection to proposed FAMPO005-H project.

158

**Phillipi Ch Rd, FAMPO058-P:** 

*From Rockfish Rd (SR 1406) to Southern Oaks Dr (SR 1522) | 0.75 miles*

This Project provides connection to proposed FAMPO069-P project.

159

**N Plymouth St, FAMPO059-P:** 

*From NC 24 to Dunn Rd | 0.79 miles*

This Project provides connection to proposed FAMPO071-B project.

160

**Palmer Green Apts, FAMPO060-P:** 

*From Palmer St (SR 1244) to Palmer Green Apts | 0.02 miles*

This Project provides connection between proposed FAMPO049-M and FAMPO076-M projects.

161

**Saunders St, FAMPO061-P:** 

*From Prospect to Sixth | 0.26 miles*

This Project provides connection to proposed FAMPO005-H project.




162

**Crawford St, FAMPO062-P:** 

*From Donaldson to Raeford Cemetery | 0.14 miles*

This Project provides connection to proposed FAMPO069-P project.

163

**Raeford Cemetery, FAMPO063-P:** 

*From Raeford Cemetery to NC 71 | 0.24 miles*

This project serves the transportation need by connecting the destinations. There are several destinations such as Public School(s), Park(s), Library(ies), or Museum(s) within 1/2-mile radius.

164

**E Elwood Ave, FAMPO064-P:** 

*From Stewart St to NC 71 | 0.14 miles*

This project serves the transportation need by connecting the destinations. There are several destinations such as Public School(s), Park(s), Library(ies), or Museum(s) within 1/2-mile radius.

165

**Dunn Rd, FAMPO065-P:** 

*From NC 82 to Rhodes Pond Rd (SR 1804) | 2.04 miles*

This Project provides connection between proposed FAMPO068-P, FAMPO018-M and FAMPO048-M projects.

166

**Royal St, FAMPO066-P:** 

*From Burnett Rd (SR 1812) to NC 82 | 0.29 miles*

This Project provides connection between proposed FAMPO049-M and FAMPO076-M projects.

167

**Lucas St, FAMPO067-P:** 

*From NC 82 (Main St) to Mclean St | 0.19 miles*

This Project provides connection between proposed FAMPO068-P and FAMPO049-M projects.

168

**Gin St, FAMPO068-P:** 

*From Lucas St to US 301 | 0.11 miles*

This Project provides connection between proposed FAMPO067-P and FAMPO065-P projects.



169

**Sherrill Baggett Rd, FAMPO069-P:** 

*From NC 82 to Fayetteville Rd (SR 1005) | 1.12 miles*

This project serves the transportation need by connecting the destinations. There are several destinations such as Public School(s), Park(s), Library(ies), or Museum(s) within 1/2-mile radius.

170

**Sherrill Baggett Rd, FAMPO070-P:** 

*From Bend Of River Rd (SR 1807) to NC 82 | 0.78 miles*

This Project provides connection between proposed FAMPO075-M, FAMPO048-M, FAMPO069-P and FAMPO049-M projects.

172

**Godwin St, FAMPO072-P:** 

*From Brooks St Ext to Front St | 0.54 miles*

This project serves the transportation need by connecting the destinations. There are several destinations such as Public School(s), Park(s), Library(ies), or Museum(s) within 1/2-mile radius.

173

**Taylor St, FAMPO073-P:** 

*From King St to Godwin St | 0.06 miles*

This project serves the transportation need by connecting the destinations. There are several destinations such as Public School(s), Park(s), Library(ies), or Museum(s) within 1/2-mile radius.

174

**King St, FAMPO074-P:** 

*From Fayetteville Rd (SR 1005) to Taylor St | 0.13 miles*

This project serves the transportation need by connecting the destinations. There are several destinations such as Public School(s), Park(s), Library(ies), or Museum(s) within 1/2-mile radius.

175

**Brooks St, FAMPO075-P:** 

*From Godwin St to NC 82 | 0.3 miles*

This project serves the transportation need by connecting the destinations. There are several destinations such as Public School(s), Park(s), Library(ies), or Museum(s) within 1/2-mile radius.

176

**Front St, FAMPO076-P:** 

*From Church St to Church St | 0.3 miles*

This project serves the transportation need by connecting the destinations. There are several destinations such as Public School(s), Park(s), Library(ies), or Museum(s) within 1/2-mile radius.



178

**McClean St, FAMPO078-P:** 

*From Lucas St to US 301 | 0.13 miles*

This Project provides connection between proposed FAMPO067-P and FAMPO065-P.

179

**Culbreth St, FAMPO079-P:** 

*From NC 82 to Lucas St | 0.31 miles*

This project serves the transportation need by connecting the destinations. There are several destinations such as Public School(s), Park(s), Library(ies), or Museum(s) within 1/2-mile radius.



201

**Trade St, FAMPO001-BP:**  

*From Patterson St to Trade St | 0.1 miles*

This project serves the transportation need by connecting the destinations. There are several destinations such as Public School(s), Park(s), Library(ies), or Museum(s) within 1/2-mile radius.

202

**William Bill Luther Dr, FAMPO002-BP:**  

*From Railroad St to Edwin Deaver Dr | 0.44 miles*

This project serves the transportation need by connecting the destinations. There are several destinations such as Public School(s), Park(s), Library(ies), or Museum(s) within 1/2-mile radius.

203

**Ellison St, FAMPO003-BP:**  

*From Railroad St to Railroad St | 0.32 miles*

This Project provides connection between proposed U-5858 and H090657 projects.

204

**Trade St, FAMPO004-BP:**  

*From Johnson St to Pate St | 0.36 miles*

This Project provides connection between proposed FAMPO030-B and FAMPO010-M projects.

205

**Johnson St, FAMPO005-BP:**  

*From Stoney Point Rd (SR 1112) to Trade St | 0.52 miles*


This Project provides connection between proposed FAMPO018-M and FAMPO049-P projects.

207

**Edwin Deaver Dr, FAMPO007-BP:**  

*From NC 59 to William Bill Luther Dr | 0.26 miles*

This Project provides connection between proposed FAMPO006-B and FAMPO007-M projects.

Bike/Ped Class:  Bicycle  Pedestrian  Bike and Ped  Multiuse Path  Bike/Ped Bridge  
 ★ Denotes Highway Incidental



301

**Cliffdale Rd, FAMPO001-M:** 

*From Rim Rd (SR 1402) to 0.2m East of Town Creek Dr | 0.76 miles*

This project serves the transportation need by connecting the destinations. There are several destinations such as Public School(s), Park(s), Library(ies), or Museum(s) within 1/2-mile radius.

302

**Morganton Rd, FAMPO002-M:** 

*From McPherson Church Rd to All American Freeway (SR 1007) | 0.32 miles*

This project serves the transportation need by connecting the destinations. There are several destinations such as Public School(s), Park(s), Library(ies), or Museum(s) within 1/2-mile radius.

303

**S Mcpherson Church Rd, FAMPO003-M:** 

*From Morganton Rd to Cliffdale Rd | 0.51 miles*

This Project provides connection between proposed FAMPO003-B and H090657 projects.

304

**E Manchester Rd, FAMPO004-M:** 

*From NC 210 to Brinkley Dr | 0.47 miles*

This Project provides connection between proposed FAMPO015-M and FAMPO017-M projects.

305

**Rockfish Rd, FAMPO005-M:** 

*From Koonce Rd (SR 1461) to Pecan Trace Rd (SR 1562) | 1.19 miles*

This Project provides connection to proposed FAMPO033-B project.

306

**Mccormick Bridge Rd, FAMPO006-M:** 

*From Johnson Farm Rd (SR 1605) to NC 210 | 3.29 miles*

This Project provides connection between proposed FAMPO004-H and FAMPO011-M projects.

307

**Mcarthur Rd, FAMPO007-M:** 

*From Andrews Rd (SR 1611) to Johnson Farm Rd (SR 1605) | 1.91 miles*

This Project provides connection between proposed FAMPO040-P and FAMPO074-M projects.



308

**Ray Rd, FAMPO008-M:** 

*From NC 210 to Overhills Rd | 3.48 miles*

This Project provides connection to proposed FAMPO021-M project.

309

**Mid Pine Rd/ Black & Decker Rd (SR 1344), FAMPO009-M:** 

*From Cumberland Rd (SR 1141) to I-95 Bus | 2.07 miles*

This Project provides connection to proposed FAMPO042-M project.

310

**Airport Rd, FAMPO010-M:** 

*From Bridgewood Dr to Doc Bennett Rd | 0.27 miles*

This Project provides connection between proposed FAMPO018-M, FAMPO049-M, FAMPO076-M and FAMPO070-P projects.

311

**Doc Bennett Rd, FAMPO011-M:** 

*From Airport Rd to I-95 | 2.53 miles*

This Project provides connection between proposed FAMPO025-B and FAMPO043-B projects.

312

**Cumberland Rd, FAMPO012-M:** 

*From Owen Dr (SR 1007) to Camden rd | 0.77 miles*

This Project provides connection between proposed FAMPO026-M, FAMPO109-M and FAMPO053-M projects.

313

**Camden Rd, FAMPO013-M:** 

*From Cumberland Rd (SR 1141) to N of Bailey St (SR 1200) | 0.22 miles*

This Project provides connection to proposed FAMPO071-B project.


314

**Camden Rd, FAMPO014-M:** 

*From Mountain Dr to NC 59 (Hope Mills Rd) | 3.87 miles*

This Project provides connection between proposed FAMPO068-P, FAMPO018-M and FAMPO048-M projects.

315

**US 401 (Skibo Rd), FAMPO015-M:** 

*From Morganton Rd to Swain St. | 1.21 miles*

This Project provides connection between proposed FAMPO068-P and FAMPO049-M projects.



316

**Swain St/ Bragg Blvd On Ramp, FAMPO016-M:**  

*From US 401 (Skibo Rd) to US 401 (Pamlee Dr) | 0.45 miles*

This Project provides connection between proposed FAMPO075-M, FAMPO048-M, FAMPO069-P and FAMPO049-M projects.

317

**Bragg Blvd, FAMPO017-M:**  

*From NC Knox St to US 401 | 2.43 miles*

This Project provides connection between proposed FAMPO067-P and FAMPO065-P projects.

318

**Dunn Rd, FAMPO018-M:**  

*From Rock Hill Rd (SR 1835) to NC 82 | 15.79 miles*

This Project provides connection inside neighborhood.

319

**Rock Hill Rd, FAMPO019-M:**  

*From Dunn Rd (SR 1838) to Fairgrove Ct (SR 1896) | 0.55 miles*

This Project provides connection between proposed FAMPO088-M and FAMPO082-M projects, and follows lake contour.

320

**Baywood Rd, FAMPO020-M:**  

*From Pleasant View Dr (SR 1836) to Murphy Rd | 2.13 miles*

This Project provides connection to proposed FAMPO011-B project.

321

**Middle Rd, FAMPO021-M:**  

*From US 301 to I-95 Bus | 4.65 miles*

This Project provides connection to proposed U-6072 A and FAMPO004-T projects.

322

**Tom Geddie Rd, FAMPO022-M:**  

*From Beard Rd (SR 1722) to Middle Rd (SR 1728) | 1.8 miles*

This project serves the transportation need by connecting the destinations. There are several destinations such as Public School(s), Park(s), Library(ies), or Museum(s) within 1/2-mile radius.



323

**Beard Rd, FAMPO023-M:** 

*From Tom Geddie Rd to US 301 | 1.33 miles*

This Project provides connection between proposed FAMPO004-H and FAMPO011-M projects.

324

**NC 24 (Clinton Rd)/ Clinton Rd (SR 1006)/ Front St, FAMPO024-M:** 

*From Maxwell Rd to Hillsboro St | 2.07 miles*

This Project provides connection between proposed FAMPO006-B and FAMPO007-M projects.

325

**Clinton Rd, FAMPO025-M:** 

*From Maxwell Rd to Sunnyside School Rd | 2.14 miles*

This Project provides connection between proposed FAMPO018-M and FAMPO039-P projects.

326

**Cape Fear River Trail - Extended, FAMPO026-M:** 

*Along Cape Fear River from Harnett County to Carvers Creek State Park Trail | 15.54 miles*

This Project provides connection between proposed FAMPO042-M and FAMPO003-B projects.

327

**Carvers Creek State Park Trail, FAMPO110-M:** 

*Along Carvers Creek State Park from Harnett County to Cape Fear River | 13.91 miles*

This project serves the transportation need by connecting the destinations. There are several destinations such as Public School(s), Park(s), Library(ies), or Museum(s) within 1/2-mile radius.

**Honeycutt Rd, FAMPO027-M:** 

*From Dust Off Dr to McArthur Rd | 6.05 miles*

This Project provides connection to proposed FAMPO018-M project.

328

**Legion Rd, FAMPO028-M:** 

*From RainCloud Rd to NC 162 (Elk Rd) | 2.12 miles*

This Project provides connection to proposed FAMPO019-M project.

329

**Lamon St Connector, FAMPO029-M:** 

*From Lamon St to Grove View Ter | 0.08 miles*

This Project provides connection between proposed FAMPO76-M, FAMPO054-M and FAMPO049-M projects.





330

**Blounts Creek Trail, FAMPO030-M:**  *Along Blounts Creek from NC 210 (Grove St) to E Russell St. | 0.77 miles*

This Project provides connection to proposed U-5857 project.

331

**Cross Street Trail, FAMPO031-M:**  *From Person St to Adam St | 0.13 miles*

This Project provides connection to proposed FAMPO018-M project.

333

**Cape Fear River Extension, FAMPO033-M:**  *Along Cape Fear River from I-95 Bus to Bladen County | 19.89 miles*

This Project provides connection to proposed FAMPO005-H project and schools within 2-mile buffer.

334

**Wilmington Hwy, FAMPO034-M:**  *From Owen Dr (SR 1007) to I-95 Bus (Eastern Blvd) | 1.81 miles*

This Project provides connection to proposed FAMPO069-P project.

335

**NC Hwy 210 S, FAMPO035-M:**  *From Carl Freeman Rd (SR 2018) to NC 53 (Cedar Creek Rd) | 2.08 miles*

This Project provides connection between proposed FAMPO084-M, FAMPO085-M and schools within 2-mile buffer.

336

**NC 53/ NC 210 (Cedar Creek Rd), FAMPO036-M:**  *From NC 210 to I-95 | 2.94 miles*

This Project provides connection between proposed U-4900 and FAMPO083-M projects.

337

**Carl Freeman Rd, FAMPO037-M:**  *From Fred Hall Rd (SR 2019) to NC 24 | 3.5 miles*


This Project provides connection between proposed FAMPO088-M and FAMPO082-M projects, and follows lake contour.


338


**Carol St, FAMPO038-M:**  *From Beaver Dam Rd (SR 2027) to NC 24 | 0.94 miles*

This Project provides connection to proposed FAMPO011-B project.




**339 Andrews Rd, FAMPO039-M:**   
*From McArthur Rd to Kamenbury Dr (SR 4119) | 0.34 miles*  
 This Project provides connection to rproposed U-6072 A and FAMPO004-T projects.


**340 Elk Rd, FAMPO040-M:**   
*From Bent Creek Dr (SR 4009) to NC 162 | 0.48 miles*  
 This Project provides connection between proposed FAMPO018-M and FAMPO039-P projects.


**341 Rockfish Creek Trail, FAMPO041-M:**   
*Along Rockfish Creek from Cape Fear River to Camp Rockfish Rd | 20.39 miles*  
 This Project provides connection between proposed FAMPO042-M and FAMPO003-B projects.

**342 Little River Trail, FAMPO042-M:**   
*Along Little River from Cape Fear River to Hoke County | 32.6 miles*  
 This Project provides connection to proposed FAMPO018-M project.

**343 E Manchester Rd, FAMPO043-M:**   
*From NC 24 (Bragg Blvd) to East of Harps St | 1.31 miles*  
 This Project provides connection to proposed FAMPO018-M project.

**344 Spring Lake Multi-Use Trail, FAMPO044-M:**   
*From Little River to Hinkle St | 1.67 miles*  
 This Project provides connection between proposed FAMPO070-B and FAMPO024-B projects.

**345 Spring Lake Creek Trail 1, FAMPO045-M:**   
*Along Little River to Spring Ave (SR 1602) | 1.5 miles*  
 This Project provides connection to existing sidewalk on Seventy First School Rd and Badin Lake Lane, proposed FAMPO057-M and U-3424 projects.

**346 Fort Bragg Multi-Use Trail 14, FAMPO046-M:**   
*Fort Bragg Trail from Logstreet Rd to Little Cross Creek | 21.0 miles*  
 This Project provides connection between proposed FAMPO008-B and FAMPO009-B projects.



347

**Fort Bragg Multi-Use Trail 11, FAMPO047-M:**  *Fort Bragg Multi-Use Trail from Bragg Blvd to NC 27 | 13.75 miles*

This Project provides connection between proposed FAMPO049-M and FAMPO076-M projects.

348

**Godwin Falcon Rd, FAMPO048-M:**  *From US 301 (Dunn Rd) to Sherrill Baggett Rd | 1.86 miles*

This Project provides connection to proposed FAMPO005-H project and schools within 2-mile buffer.

349

**Main St, FAMPO049-M:**  *From US 301 to Burnett Rd | 1.07 miles*

This Project provides connection to proposed FAMPO069-P project.

350

**Winslow St, FAMPO050-M:**  *From Barrett St to Southern Ave | 0.24 miles*

This Project provides connection between proposed FAMPO084-M and FAMPO085-M projects.

351

**Gillespie St, FAMPO051-M:**  *From Old Elizabethtown Rd to S of Sam-Cameron Ave | 0.32 miles*

This Project provides connection between proposed U-4900 and FAMPO083-M projects.

352

**Wade Stedman Rd, FAMPO052-M:**  *From Jake Rd (SR 1826) to Clinton Rd | 2.06 miles*

This Project provides connection to proposed FAMPO087-M project.

353

**Burnett Rd, FAMPO053-M:**  *From Sisk Culberth Rd (SR 1802) to Harnett County | 3.35 miles*

This Project provides connection between proposed FAMPO101-M and FAMPO102-M projects.



354

**Burnett Rd Trail, FAMPO054-M:** 

*From Cape Fear River to Burnett Rd | 1.17 miles*

This Project provides connection between proposed FAMPO026-M, FAMPO109-M and FAMPO053-M projects.

355

**Old Bunce Rd, FAMPO055-M:** 

*From Seventy First School Rd (SR 1409) to Bunce Rd | 0.64 miles*

This Project provides connection to proposed FAMPO071-B project.

356

**Seventy First School Rd, FAMPO056-M:** 

*From Old Bunce Rd (SR 1410) to US 401 | 0.93 miles*

This Project provides connection between proposed FAMPO068-P, FAMPO018-M and FAMPO048-M projects.

357

**Badin Lake Lane Trail, FAMPO057-M:** 

*From Old Bunce Rd (SR 1410) to US 401 | 1.03 miles*

This Project provides connection between proposed FAMPO068-P and FAMPO049-M projects.

358

**Foxberry Rd/ Neighborhood Connection, FAMPO058-M:** 

*Neighborhood Connection from Sentinel Dr to Foxberry Rd | 0.03 miles*

This Project provides connection between proposed FAMPO075-M, FAMPO048-M, FAMPO069-P and FAMPO049-M projects.

359

**Foxberry Rd/ Neighborhood Connection, FAMPO059-M:** 

*Neighborhood Connection from Burgenfield Dr to Foxberry Rd | 0.03 miles*

This Project provides connection between proposed FAMPO067-P and FAMPO065-P projects.

360

**School Connection, FAMPO060-M:** 

*From Hampton Oaks Dr to Loyd E. Auman Elementary School | 0.24 miles*

This Project provides connection between proposed FAMPO068-P, FAMPO018-M and FAMPO048-M projects.



361

**School Connection, FAMPO061-M:** 

*From Foxberry Rd to Seventy First Middle School | 0.15 miles*

This Project provides connection between proposed FAMPO068-P and FAMPO049-M projects.

362

**Andrews Rd, FAMPO062-M:** 

*From Countryside Dr (SR 2537) to Stoneridge Rd (SR 2583) | 0.84 miles*

This Project provides connection between proposed FAMPO075-M, FAMPO048-M, FAMPO069-P and FAMPO049-M projects.

363

**Waterbury Drive Trail, FAMPO063-M:** 

*From Waterbury Dr to Little Bridge Rd | 0.24 miles*

This Project provides connection between proposed FAMPO067-P and FAMPO065-P projects.

364

**Wade Stedman Rd, FAMPO064-M:** 

*From Covington Ln (SR 1857) to I 95 | 0.84 miles*

This Project provides connection to proposed FAMPO018-M project.

365

**Morganton Rd, FAMPO065-M:** 

*From US 401 to Bonanza Dr (SR 1408) | 1.44 miles*

This project serves the transportation need by connecting the destinations. There are several destinations such as Public School(s), Park(s), Library(ies), or Museum(s) within 1/2-mile radius.

366

**Lake Valley Dr, FAMPO066-M:** 

*From US 401 to Yadkin Rd | 0.72 miles*

This project serves the transportation need by connecting the destinations. There are several destinations such as Public School(s), Park(s), Library(ies), or Museum(s) within 1/2-mile radius.

367

**Sunnyside School Rd, FAMPO067-M:** 

*From NC 210 to South of Hughes Rd | 0.93 miles*

This Project provides connection between proposed FAMPO032-B and FAMPO054-P projects.

368

**Chicken Foot Rd, FAMPO068-M:** 

*From Clifton McNeill Rd to John McMillan Rd | 1.24 miles*

This Project provides connection to proposed FAMPO005-H and schools within in 2-mile buffer.



**369 W Rowan St, FAMPO069-M:**    
*From W Rowan St to NC 210 | 0.08 miles*

This project serves the transportation need by connecting the destinations. There are several destinations such as Public School(s), Park(s), Library(ies), or Museum(s) within 1/2-mile radius.

**370 Cross Creek / Little Cross Creek Trail, FAMPO070-M:**    
*From Ames St to NC 24 along Cross Creek/ Little Cross Creek | 0.73 miles*

This project serves the transportation need by connecting the destinations. There are several destinations such as Public School(s), Park(s), Library(ies), or Museum(s) within 1/2-mile radius.

**371 Cross Creek Trail, FAMPO071-M:**    
*Along Cross Creek from Washington Dr to I-295 | 5.56 miles*


This project serves the transportation need by connecting the destinations. There are several destinations such as Public School(s), Park(s), Library(ies), or Museum(s) within 1/2-mile radius.

**372 Raeford Rd, FAMPO072-M:**    
*From Gillis Hill Rd (SR 1102) to Reilly Rd (SR 1403) | 0.84 miles*

This project serves the transportation need by connecting the destinations. There are several destinations such as Public School(s), Park(s), Library(ies), or Museum(s) within 1/2-mile radius.

**373 Rosehill Rd, FAMPO073-M:**    
*From Walstone Rd to North of Walstone Rd | 0.07 miles*

This project serves the transportation need by connecting the destinations. There are several destinations such as Public School(s), Park(s), Library(ies), or Museum(s) within 1/2-mile radius.

**374 Wade Multi-use Trails, FAMPO074-M:**    
*From Church St (SR 1714) to Swamp Rd (SR 1717) | 12.74 miles*

This project serves the transportation need by connecting the destinations. There are several destinations such as Public School(s), Park(s), Library(ies), or Museum(s) within 1/2-mile radius.

**375 Falcon MultiUse, FAMPO075-M:**    
*From Sherill Baggett Rd to NC 81 to Green Path Rd | 2.19 miles*

This project serves the transportation need by connecting the destinations. There are several destinations such as Public School(s), Park(s), Library(ies), or Museum(s) within 1/2-mile radius.



376

**Godwin Trail, FAMPO076-M:** 

*From Proposed Cape Fear River Trail to NC 82 | 2.53 miles*

This Project provides connection between proposed FAMPO066-P, FAMPO048-M, FAMPO026-M and FAMPO053-M projects.

377

**Russell St Trail, FAMPO077-M:** 

*from S Broad St to Cape Fear River | 0.1 miles*

This project serves the transportation need by connecting the destinations. There are several destinations such as Public School(s), Park(s), Library(ies), or Museum(s) within 1/2-mile radius.

378

**Stedman Rail Trail, FAMPO078-M:** 

*Along Rail Track from Cape Fear River to Sampson County | 12.55 miles*

This project serves the transportation need by connecting the destinations. There are several destinations such as Public School(s), Park(s), Library(ies), or Museum(s) within 1/2-mile radius.

379

**Eastern Blvd Service Rd, FAMPO079-M:** 

*From Eastern Blvd Service Rd to Cape Fear River | 0.07 miles*

This project serves the transportation need by connecting the destinations. There are several destinations such as Public School(s), Park(s), Library(ies), or Museum(s) within 1/2-mile radius.

381

**Campbell Terrace Rd, FAMPO081-M:** 

*From Campbell Terrace Rd to Cape Fear River | 0.54 miles*

This project serves the transportation need by connecting the destinations. There are several destinations such as Public School(s), Park(s), Library(ies), or Museum(s) within 1/2-mile radius.

382

**Little Cross Creek, FAMPO082-M:** 

*Along Little Cross Creek from Shaw Rd Mazarick Memorial Park | 3.97 miles*

This project serves the transportation need by connecting the destinations. There are several destinations such as Public School(s), Park(s), Library(ies), or Museum(s) within 1/2-mile radius.

383

**Hogan St Multi-use, FAMPO083-M:** 

*From Hogan St to Hialeah Ct | 0.17 miles*

This Project provides connection between proposed FAMPO084-M and FAMPO085-M projects.



384

**Hibiscus Rd, FAMPO084-M:**  

*From Hialeah Ct (SR 2682) to West of Son Tay Ct | 0.3 miles*

This Project provides connection between neighborhoods and proposed FAMPO083-M project.

385

**Hogan St, FAMPO085-M:**  

*From NC 210 to West of Madonna Dr | 0.24 miles*

This Project provides connection between proposed U-4900 and FAMPO083-M projects.

386

**Little Cross Creek Corridor Connection, FAMPO086-M:**  

*From Little Cross Creek to proposed Hogan st Multi-Use Trails | 0.35 miles*

This Project provides connection between proposed FAMPO083-M and FAMPO082-M projects.

387

**Little Cross Creek Trail Corridor, FAMPO087-M:**  

*Around Kronbow Lake | 1.08 miles*

This Project provides connection between proposed FAMPO088-M and FAMPO082-M projects, and follows lake contour.

388

**Little Cross Creek Greenway, FAMPO088-M:**  

*Around Kronbow Lake from Little Cross Creek to Johnston St | 0.41 miles*

This Project provides connection to proposed FAMPO087-M project.

389

**Little Cross Creek Trail Corridor, FAMPO089-M:**  

*Around Bonnie Doone Lake | 1.23 miles*

This Project provides connection between proposed FAMPO082-M and FAMPO046-M projects.

390

**Hillsboro St, FAMPO090-M:**  

*From Hay St to Walter St | 0.2 miles*





This project serves the transportation need by connecting the destinations. There are several destinations such as Public School(s), Park(s), Library(ies), or Museum(s) within 1/2-mile radius.

391

**Dockside Drive Ext, FAMPO091-M:**  

*From Dockside Drive Ext to Fisher Rd | 0.19 miles*

This project serves the transportation need by connecting the destinations. There are several destinations such as Public School(s), Park(s), Library(ies), or Museum(s) within 1/2-mile radius.

Bike/Ped Class:  Bicycle  Pedestrian  Bike and Ped  Multiuse Path  Bike/Ped Bridge  
 ★ Denotes Highway Incidental





392

**Tokay Drive Ext, FAMPO092-M:** 

*From Tokay Drive to Cape Fear River Trail | 0.2 miles*

This Project provides connection to proposed FAMPO011-B project.

393

**Dockside Drive Ext, FAMPO093-M:** 

*From Dockside Drive to Lakeway Dr | 0.13 miles*

This project serves the transportation need by connecting the destinations. There are several destinations such as Public School(s), Park(s), Library(ies), or Museum(s) within 1/2-mile radius.

394

**Beaver Creek Trail Ext, FAMPO094-M:** 

*From Beaver Creek Trail Lake Valley Dr | 0.29 miles*

This project serves the transportation need by connecting the destinations. There are several destinations such as Public School(s), Park(s), Library(ies), or Museum(s) within 1/2-mile radius.

395

**Odom Dr Trail, FAMPO095-M:** 

*From Rockfish Creek to David St | 5.01 miles*

This project serves the transportation need by connecting the destinations. There are several destinations such as Public School(s), Park(s), Library(ies), or Museum(s) within 1/2-mile radius.

396

**Beaver Creek Greenway Connector, FAMPO096-M:** 

*From Rockfish Creek to Rockfish Rd | 6.19 miles*

This project serves the transportation need by connecting the destinations. There are several destinations such as Public School(s), Park(s), Library(ies), or Museum(s) within 1/2-mile radius.

397

**Paxton Dr Trail, FAMPO097-M:** 

*From Paxton Dr to Parsimmon Creek | 0.94 miles*

This project serves the transportation need by connecting the destinations. There are several destinations such as Public School(s), Park(s), Library(ies), or Museum(s) within 1/2-mile radius.

398

**Beaver Creek Trail, FAMPO098-M:** 

*Along Beaver Creek from Morganton rd to Beaver Creek | 1.52 miles*

This project serves the transportation need by connecting the destinations. There are several destinations such as Public School(s), Park(s), Library(ies), or Museum(s) within 1/2-mile radius.



399

**All American Trail, FAMPO099-M:** 

*From Plank Rd to McRidge Rd | 7.27 miles*

This Project provides connection between proposed FAMPO101-M and FAMPO102-M projects.

400

**Little Rockfish Creek Connector, FAMPO100-M:** 

*From Little Rockfish Creek to Schult Dr | 0.21 miles*

This project serves the transportation need by connecting the destinations. There are several destinations such as Public School(s), Park(s), Library(ies), or Museum(s) within 1/2-mile radius.

401

**Bones Creek Greenway, FAMPO101-M:** 

*Along Little rockfish Creek from Chicken Rd to Bones Creek | 4.3 miles*

This project serves the transportation need by connecting the destinations. There are several destinations such as Public School(s), Park(s), Library(ies), or Museum(s) within 1/2-mile radius.

402

**Little Rockfish Creek Greenway, FAMPO102-M:** 

*Along Little Rockfish Creek from All American Trail to Lakeview Rd | 13.65 miles*

This project serves the transportation need by connecting the destinations. There are several destinations such as Public School(s), Park(s), Library(ies), or Museum(s) within 1/2-mile radius.

403

**Old Plank Rd, FAMPO103-M:** 

*from Fairveiw Dr to Golfview Rd | 0.96 miles*

This project serves the transportation need by connecting the destinations. There are several destinations such as Public School(s), Park(s), Library(ies), or Museum(s) within 1/2-mile radius.

404

**Fort Bragg Multi-Use Trail 2, FAMPO104-M:** 

*From Yadkin Rd to 6th St | 1.46 miles*

This project serves the transportation need by connecting the destinations. There are several destinations such as Public School(s), Park(s), Library(ies), or Museum(s) within 1/2-mile radius.

405

**Little Rockfish Creek Trail, FAMPO105-M:** 

*Along Little Rockfish From Raeford Rd to Rockfish Creek | 1.37 miles*

This project serves the transportation need by connecting the destinations. There are several destinations such as Public School(s), Park(s), Library(ies), or Museum(s) within 1/2-mile radius.



406

**Little Rockfish Creek Multi-Use, FAMPO106-M:** 

*From Lakeview Rd to Rockfish Creek | 3.34 miles*

This project serves the transportation need by connecting the destinations. There are several destinations such as Public School(s), Park(s), Library(ies), or Museum(s) within 1/2-mile radius.

408

**Seaboard Trail, FAMPO108-M:** 

*From Church St to Mabry Rd | 2.89 miles*

This project serves the transportation need by connecting the destinations. There are several destinations such as Public School(s), Park(s), Library(ies), or Museum(s) within 1/2-mile radius.

409

**Cape Fear Multi Use Trail (East), FAMPO109-M:** 

*Along Cape Fear River from Harnett County to Burnett Rd Trail | 1.98 miles*

This recommendation is along Cape Fear River and provides connection to proposed FAMPO054-M project.

410

**Carvers Creek State Park Trail, FAMPO110-M:** 

*Along Carvers Creek State Park from Harnett County to Cape Fear River | 13.91 miles*

This project serves the transportation need by connecting the destinations. There are several destinations such as Public School(s), Park(s), Library(ies), or Museum(s) within 1/2-mile radius.

411

**Linden Oaks - Spring Lake Trail Connection, FAMPO111-M:** 

*From Ruth St to Proposed Harnett County Connector | 0.11 miles*

This project serves the transportation need by connecting the destinations. There are several destinations such as Public School(s), Park(s), Library(ies), or Museum(s) within 1/2-mile radius.

412

**Blount Creek Greenway, FAMPO112-M:** 

*Along Blount Creek from Russell St | 0.08 miles*

This project serves the transportation need by connecting the destinations. There are several destinations such as Public School(s), Park(s), Library(ies), or Museum(s) within 1/2-mile radius.

413

**Kign Rd, FAMPO113-M:** 

*From King Rd to Stoney Point Rd | 0.11 miles*

This Project provides connection to proposed U-6072 A and FAMPO004-T projects.





414

**Essex PI Greenway, FAMPO114-M:**  

*Across Little Cross Creek from Thelbert Dr to Proposed Glenville Lake Trail | 0.18 miles*

This project serves the transportation need by connecting the destinations. There are several destinations such as Public School(s), Park(s), Library(ies), or Museum(s) within 1/2-mile radius.

415

**Regatta St Greenway, FAMPO115-M:**  

*From Regatta St to Little Cross Creek | 0.15 miles*

This Project provides connection to proposed FAMPO082-M project.

416

**Cross Creek to Cape Fear Connector, FAMPO116-M:**  

*From Proposed Cross Creek trail to capfeare River Trail | 0.58 miles*

This project serves the transportation need by connecting the destinations. There are several destinations such as Public School(s), Park(s), Library(ies), or Museum(s) within 1/2-mile radius.

417

**Linden Oaks - Spring Lake Trail, FAMPO117-M:**  

*From NC 24 to Nursery Rd | 4.38 miles*

This project serves the transportation need by connecting the destinations. There are several destinations such as Public School(s), Park(s), Library(ies), or Museum(s) within 1/2-mile radius.

418

**Falcon Greenway, FAMPO118-M:**  

*From South River to Hudson Street | 0.35 miles*

This project provides connection to town park, Falcon Children's Home, and Fishing Pier with kayak/ canoe launch. Town of Falcon has already purchased some land for the proposed greenway.

501

★ **US 401 Business Widening, FAMPO001-H:** 

*From US 401 (Fayetteville Rd) to Oakdale Gin Rd (SR 1403) | 2.56 miles*

The proposal is to widen from 2-lane undivided to 2-lane with center left turn lane where needed, with curb and gutter and sidewalks.

502


★ **Cumberland Road Widening, FAMPO002-H:** 

*From Owen Dr (SR 1007) to NC 59 (Hope Mills Road) | 3.13 miles*

The proposal is to widen from Major Thoroughfare Multi-lane to to 4-lane divided (23' Raised Median) with Curb & Gutter, and Sidewalks



503

★ **NC 59 ( Hope Mills Rd) Widening, FAMPO003-H:** 

*From NC 162 (George Owen Rd) to US 401 Bus (Raeford Rd) | 3.32 miles*

The proposal is to convert existing 4-lane undivided roadway w/TWLTL to 4-lane median divided roadway w/raised concrete median, curb & gutter and sidewalks.


505

★ **NC 59 (Main St) - Recommended Further Study, FAMPO004-H:**  

*From NC 162 (George Owen Rd) to Parkton Rd (SR 1118) | 1.98 miles*

The CTP project proposal (FAMPO004-H) is to further study the alternatives identified in the 2018 Hope Mills Congestion magement Plan (CMP).

506

★ **Chicken Foot Rd (SR 2252) Improvements, FAMPO005-H:** 

*From I-95 Bus to Clifton Mcneill Rd | 2.58 miles*

The proposal is to widen from 2- lane undivided to 4-lane divided (23' Raised Median) with Curb & Gutter, and Sidewalks. This shall take into consideration multi-modal travel.

507

★ **Yadkin Rd Widening, FAMPO006-H:**  

*From Yadkin Rd ACP to Lake Valley Dr (SR 3499) | 2.3 miles*

The proposal is to widen to 4-lane divided (23' Raised Median) with Curb & Gutter, Bike Lanes, and Sidewalks. This shall take into consideration multi-modal travel.

508

★ **Santa Fe Dr (SR 1437) Improvements, FAMPO007-H:** 

*From Yadkin Rd (SR 1415) to NC 24 (Bragg Blvd) | 0.98 miles*

The proposal is to convert existing 5-lane undivided roadway (4-lanes w/center turn lane) to 4-lane median divided roadway w/23' raised concrete median, curb & gutter and sidewalks.



510

★ **Morganton Rd Intersections Improvement, FAMPO009-I:**

*Morganton Rd and All American Exp | 0.24 miles*

Upgrade mult-lane facility, add raised median and remove the center left turn lane. Include Intersection improvement to alleviate the congestion.

511

★ **Additional connections for NC 59 and Rockfish Rd, FAMPO010-H:**  

*Additional connections between NC 59, Camden Road, and Rockfish Road west of Golfview Road | 1.62 miles*

Provide additional connections between NC 59, Camden Road, and Rockfish Road west of Golfview Road.



512

★ **Hoke Loop Rd Widening, H090635:**  

*From Raeford Road to Cliffdale Road | 2.45 miles*

The project recommendation is to upgrade to a 4-lane divided (23' Raised Median) facility with Curb & Gutter, Bike Lanes and sidewalks.

513

★ **NC 210 Widening, H090657-A:** 

*From NC 24/ NC 87 to Overhills Rd (SR 1120) | 9.58 miles*

The proposal is to widen from 2 Lane Undivided to 4B - 4 Lane Divided (23' Raised Median) with Paved Shoulders and Sidewalks.

515

★ **Buffalo Lake Rd Widening, H090837:** 

*From NC 87 to SR 1141 (Alpine Drive / Micro Lake Road) | 2.99 miles*

The project proposal for this section is a 4-lane divided (23' Raised Median) facility with Paved Shoulders and Sidewalks.

516

★ **Golfview Rd Widening/ Black Bridge Rd Widening, H111242:** 

*From SR 1112 (Rockfish Road) to Lake Upchurch Drive | 2.21 miles*

The proposal is to widen from 2-lane undivided to 4-lane divided (23' Raised Median) with Paved Shoulders and Sidewalks.

517

★ **Stoney Point Rd Widening, H111247:** 

*From Lindsey Road to SR 1102 (Gillis Hill Road) | 2.17 miles*

The proposal is to widen from 2 Lane Undivided to 4B - 4 Lane Divided (23' Raised Median) with Paved Shoulders and Sidewalks

518

★ **Rockfish Rd / Stoney Point Road Widening, U-6072A:**  

*From SR 1003 (Camden Road) to SR 1102 (Gillis Hill Rd) | 4.8 miles*

The proposal is to widen from 2 Lane Undivided to 4F - 4 Lane Divided (17'-6" Raised Median) with Curb & Gutter, Bike Lanes, and Sidewalks

525

★ **Strickland Bridge Rd Widening, H171024:** 

*From Fisher Road to SR 1112 (Stoney Point Road) | 1.58 miles*

The proposal is to widen from 2 Lane Undivided to 4B - 4 Lane Divided (23' Raised Median) with Paved Shoulders and Sidewalks.



526

★ **Rim Rd Widening, H171190:** 

*From US 401 (Raeford Road) to SR 1400 (Cliffdale Road) | 2.35 miles*

The proposal is to widen from 2 Lane Undivided to 4B - 4 Lane Divided (23' Raised Median) with Paved Shoulders and Sidewalks.

527

★ **McArthur Rd Widening, H171354:** 

*From Andrews Road to US 401 (Ramsay Road) | 3.28 miles*

The proposal is to widen from 2 Lane Undivided to 4B - 4 Lane Divided (23' Raised Median) with Paved Shoulders and Sidewalks.

529

★ **Buffalo Lake Rd Upgrade, H171913:** 

*From SR 1141 (Alpine Drive, Micro Tower Road) to NC 27 | 1.57 miles*

The proposal is to widen from 2 Lane Undivided to 4C - 4 Lane Divided (23' Raised Median) with Curb & Gutter and Sidewalks.

530

★ **Cliffdale Rd Extension, H172037:** 

*From SR 1400 (Cliffdale Road) to SR 1403 (Gillis Hill Road) | 2.79 miles*

The proposal is to construct new roadway with 4-lane divided (23' Raised Median) with Curb & Gutter, Bike Lanes and Sidewalks.



533

★ **US-401 BYP (Country Club Drive) Improvements, H192433:**  

*From NC 210 (Murchison Road) to US 401 (Ramsey Street) | 2.25 miles*

Upgrade existing multi-lane facility with continuous center left turn lane to add raised center median with access management improvements. Include bicycle and pedestrian accommodations and bus pullouts.

534

★ **US-401 BYP (Pamalee Drive) Improvements, H192435:**  

*From NC 24/NC 87 (Bragg Boulevard) to NC 210 (Murchison Road) | 2.31 miles*

Upgrade existing multi-lane facility with continuous center left turn lane to add raised center median with access management improvements. Include bicycle and pedestrian accommodations and bus pullouts.

535

★ **Russell Street Modernization, H193215:**  

*From Robeson Street to Cape Fear River Trail near Person Street | 1.36 miles*

H193215 was first created in SPOT 6.0. This project may be a analyze for road-diet considerations.



541

★ **Nursery Road (SR 1117) Improvements, HARN0027-H:**  *From NC 27 to NC 87 | 6.4 miles*

Nursery Road Improvements project, was first identified in the 2011 Harnett County CTP, as a widening project. The CTP project proposal (Local ID HARN0027-H) is to provide a four-lane boulevard facility with a 30-foot grass median.

542

★ **Overhills Rd /Anderson Creek School Rd, HARN0028-H:** *From Nursery Rd to Lemuel Black Rd | 6.04 miles*

The proposed project, first identified in the Harnett CTP, is a four-lane divided facility with a speed limit of 45-55 miles/hour and sidewalks.

544

★ **Ray Rd Improvements, HARN0030-H:***From Overhills Rd (SR 1120) to Nursery Rd (SR 1117) | 2.15 miles*

The project proposal is to upgrade the roadway to current standards and provide turn lanes where needed. This project submittal in SPOT 6.0 includes a roundabout at the intersection of Ray Road and Nursery Road.

545

★ **Lemuel Black Road (SR 1125) Improvements, HARN0031-H:***From Anderson Creek Road (SR 2064) to Nursery Road (SR 1117). | 4.35 miles*

This Project, was first identified in the 2011 Harnett County CTP, as a minor widening improvement. This road does not meet the modern standards. It is recommended to be upgraded to 12 foot lanes with paved shoulders to improve mobility and connectivity.

551

★ **Highland School Rd Ext, HARN0059-H:** *From Buffalo Lake Road (SR 1115) to Tingen Rd (SR 1139) | 0.92 miles*

The project proposal is to construct a two-lane minor thoroughfare with 12 foot lanes from Buffalo Lake Road (SR 1115) to Tingen Road to the south of the school campus. There is a recommendation for a sidewalk along the entire length of the proposed project.

552

★ **Blanton Road Extension, H193220:***From Blanton Road to Villagio Place | 0.41 miles*

The proposal is to extend Blanton Rd to Villagio Place with cross section 2I- 2 Lane Divided (23' Raised Median) with Curb & Gutter and Sidewalks.

Bike/Ped Class:  Bicycle  Pedestrian  Bike and Ped  Multiuse Path  Bike/Ped Bridge

★ Denotes Highway Incidental





556

★ **US401 Widening, R-2609:**

*From Multi-Lanes North of Slocumb Road in Cumberland County to NC 217 near Linden | 8.34 miles*

The project proposal is to upgrade US 401 from North of Slocumb Road in Cumberland County to NC 217 near Linden to 4A- 4 lane divided (46' depressed median) with paved shoulder. It is a Regional Impact project that assists with congestion and mobility.

559

★ **NC 71 Improvements, ROB0010-H:** 

*From NC 71 (north of Mc Neill St.) to NC 71 (west of Parkton municipale limits) | 0.07 miles*

The project proposal is to improve NC 71 to 2-lane with center left turn lane and sidewalks.

560

★ **Parkton Bypass, ROB0008-H:** 

*From NC 71 (North of Parkton Downtown) to NC 71 (West of Parkton Downtown) | 1.23 miles*

The project proposal is to build Parkton Bypass, a 2-lane with center left turn lane and sidewalks.

561

★ **Reilly Rd Widening, U-2710:**  

*From SR 3569 (Old Raeford Road) to SR 1400 (Cliffdale Road) | 2.25 miles*

Widen Reilly Road (SR 1403) from Old Raeford Road (SR 3569) to Cliffdale Road (SR 1400). Reilly Road (SR 1403) is currently a two-lane facility. It is recommended to widen to four-lane (raised median) with Curb & Gutter, Bike Lanes and sidewalks.

562

★ **Legion Rd Widening, U-2809A:** 

*From SR 1131 (Cameron Road) to NC 162/ SR 1363 (Elk Road) | 1.32 miles*

The proposal is to widen from 2 Lane Undivided to 4C - 4 Lane Divided (23' Raised Median) with Curb & Gutter, and Sidewalks. This shall take into consideration multi-modal travel.

563

★ **Camden Road Widening, U-3422:**  

*From NC 59 (Hope Mills Road/ N. Main Street) to Future I-295 | 3.68 miles*

The project proposal is to widen and improve approximately 3.7 miles of existing Camden Road (SR 1003) from the future Fayetteville Outer Loop (I-295) west to NC 59 (Hope Mills Road/ N. Main Street) in Cumberland County.



564

★ **Bunce Rd Widening, U-3424:** 

*From US 401 (Raeford Road) to SR 1400 (Cliffdale Road) | 1.35 miles*

The project proposal is to widen SR 1410 & SR 1411 (Bunce Road) from SR 1400 (Cliffdale Road) to US 401 (Raeford Road), in Fayetteville. The widening will convert Bunce Road from its current two-lane configuration to a four-lane, median-divided facility.

565

★ **Ramsey St Widening, U-4403:** 

*From NC 24/210 (Grove Street) to Martin Luther King Jr. Freeway | 8.5 miles*

The North Carolina Department of Transportation (NCDOT) proposes to widen US 401/ US 401 BUS/ SR 3950 (Ramsey St.) from NC 24 (Grove St.) to North of SR 1710 (Slocomb Rd) to Multi-Lanes.

566

★ **Cliffdale Road Widening, U-4404:**  

*From McPherson Church Road) to SR 1404 (Morganton Road) | 0.94 miles*

The proposed project is to implement roadway improvements on Cliffdale Road. Roadway improvements may include adding turn lanes where needed and bike/ped accommodations.

567

★ **Raeford Road Median, U-4405:** 

*From Old Raeford Road to Robeson Street | 6.05 miles*

NCDOT recommends the Best Fit Widening Alternative as the preferred alternative. This alternative best meets the purpose of the project and minimizes impacts to both the human and natural environments.

569

★ **Cameron Road Widening, U-4706:**  

*From NC 59 to Legion Road | 0.25 miles*

The proposal is to widen Cameron Road to a 4-lane median-divided facility with sidewalks from NC 59 to Legion Road.

570

★ **Rockfish Road / Golfview Road Widening, U-4709:**  

*From SR 1115 (Golfview Road) / SR 1112 (Rockfish Road) to NC 59 (Main Street) | 1.05 miles*

The proposal is to widen from 2-lane undivided to 4-lane divided (17.5' Raised Median) with Curb & Gutter, Bike Lanes, and Sidewalks.



**571** ★ **NC 210 Improvements, U-4900:**

*From I-295 to South of US 401 Bypass | 2.08 miles*

The proposal is to convert NC 210 to a 4-lane median divided facility to include Access Management improvements such as replacing the continuous center left turn lane with a raised median, directional crossovers, U-turn bulb outs and bicycle and pedestrian accommodations.

**572** ★ **NC 210 (Murchison Road) Improvements, U-5015:**  

*From Langdon Street US 401 Bypass | 1.79 miles*

Widen to construct raised center median, implement Access Management treatment, construct intersection improvements and provide bicycle and pedestrian accommodations on both sides of the roadway.

**573** ★ **NC 210 (Murchison Road) Improvements, H192430:**  

*From Rowan Street to Langdon Street | 1.25 miles*

Widen roadway to add raised center median and bicycle and pedestrian accommodations (sidewalk and multi-use path). Include multi-lane roundabouts at Cumberland Street, Filter Plant Drive, WT Brown/Coley Drive and Langdon Street.

**574** ★ **Shaw Road/ Rosehill Rd-Stacy Weaver improvements, U-5101:**  

*From US 401 (Ramsey Street) to NC 24 (Bragg Boulevard) | 6.66 miles*

The project proposal is to provide a continuous multilane east-west corridor between Bragg Blvd and Ramsey Street. An interchange was proposed at Murchison Road to provide a grade separation with the CSX railroad located just east of Murchison Road.

**576** ★ **Gillis Hill Road Widening, U-5798:**  

*SR 1102 (Gillis Hill Road), US 401 (Raeford Road) to SR 1418 (Lindsay Road) in Cumberland and Hoke Counties | 2.27 miles*

The project proposal is to widen Gillis Hill Road to a four-lane, median divided facility. The project will also replace the structurally deficient and functionally obsolete Bridge No. 250075 over Little Rockfish Creek.

**582** ★ **Camden Rd Widening, U-6051:** 

*From Proposed I-295 to SR 1406 (Rockfish Road) in Hoke County | 1.92 miles*

The proposal is to widen Camden Road to a 4-Lane Median-Divided Facility with sidewalks at SR 1003 from SR 1406 (Rockfish Road) to Fayetteville Loop (Proposed I-295) in Hoke and Cumberland Counties.



583

★ **Rockfish Rd / Stoney Point Road Widening, U-6072A:**  

*From SR 1003 (Camden Road) to SR 1102 (Gillis Hill Rd) | 4.8 miles*

The proposal is to widen from 2 Lane Undivided to 4F - 4 Lane Divided (17'-6" Raised Median) with Curb & Gutter, Bike Lanes, and Sidewalks

584

★ **Rockfish Rd Widening, U-6072B:**  

*From SR 1003 (Camden Road) to SR 1115 (Golfview Road) | 1.55 miles*

The proposal is to widen from 2 Lane Undivided to 4J - 4 Lane Divided (23' Raised Median) with Curb & Gutter, Bike Lanes, and Sidewalks. Widening the road will help address the capacity issue.



585

★ **Fisher Road Improvements, U-6073:**  

*From : SR 1140 (Strickland Bridge Road) to NC 162 (Bingham Drive) | 2.1 miles*

Widen Fisher Road to four lanes divided with bicycle lanes and sidewalks with a four leg roundabout at the Lakewood Drive intersection. The superstreet configuration along the corridor would improve safety conditions by implementing access management & reducing the conflict points.

586

★ **US 401 (Robeson Street) Improvements, U-6152:**  

*From US 401 (Raeford Road) to Walter Street | 2.75 miles*

The project recommendation for US-401 Business (Robeson Street) from US-401 (Raeford Road) to Walter Street is to improve the roadway with proposed typical section of a 4-lane divided, curb and gutter, sidewalks and multi-use path.

587

★ **Cliffdale Rd Access Management, U-6209:** 

*From McPherson Church Road to SR 1403 (S. Reilly Road) | 3.84 miles*

Construct a concrete median with directional crossovers along Cliffdale Road from SR 1403 (Reily Road) to McPherson Church Road.

588

★ **Strickland Bridge Road widening, U-6210:** 

*From US 401 to Fisher Road | 1.89 miles*

Strickland Bridge improvements include widening to multilanes with sidewalks on both sides.

589

★ **Ireland Drive Widening, U-6213:**  

*From SR 1141 (Cumberland Road) to US 401 (Raeford Road) | 2.2 miles*

The project recommendation for Ireland Drive (SR 1219) from US 401 (Raeford Rd) to Cumberland Rd (SR 1141) is to widen to 4-lane divided, curb and gutter, sidewalks and bike lanes.



590

★ **Bragg Boulevard Improvements, U-6229:** *From US 401 (Skibo Road) to Glenville Ave | 2.53 miles*

The project recommendation is to replace the existing median and guardrail with raised median, addition of pedestrian signals at major cross streets and resurfacing the existing pavement.

591

★ **Rosehill Road Improvements, W-5806C:**  *From Shaw Mill Road (SR 1614) to US 401 | 1.36 miles*

Construct 1-lane mini-roundabouts at Rosehill Road (SR 1615)/ Tamarack Drive and Rosehill Road (SR 1615)/ Landau Road.

