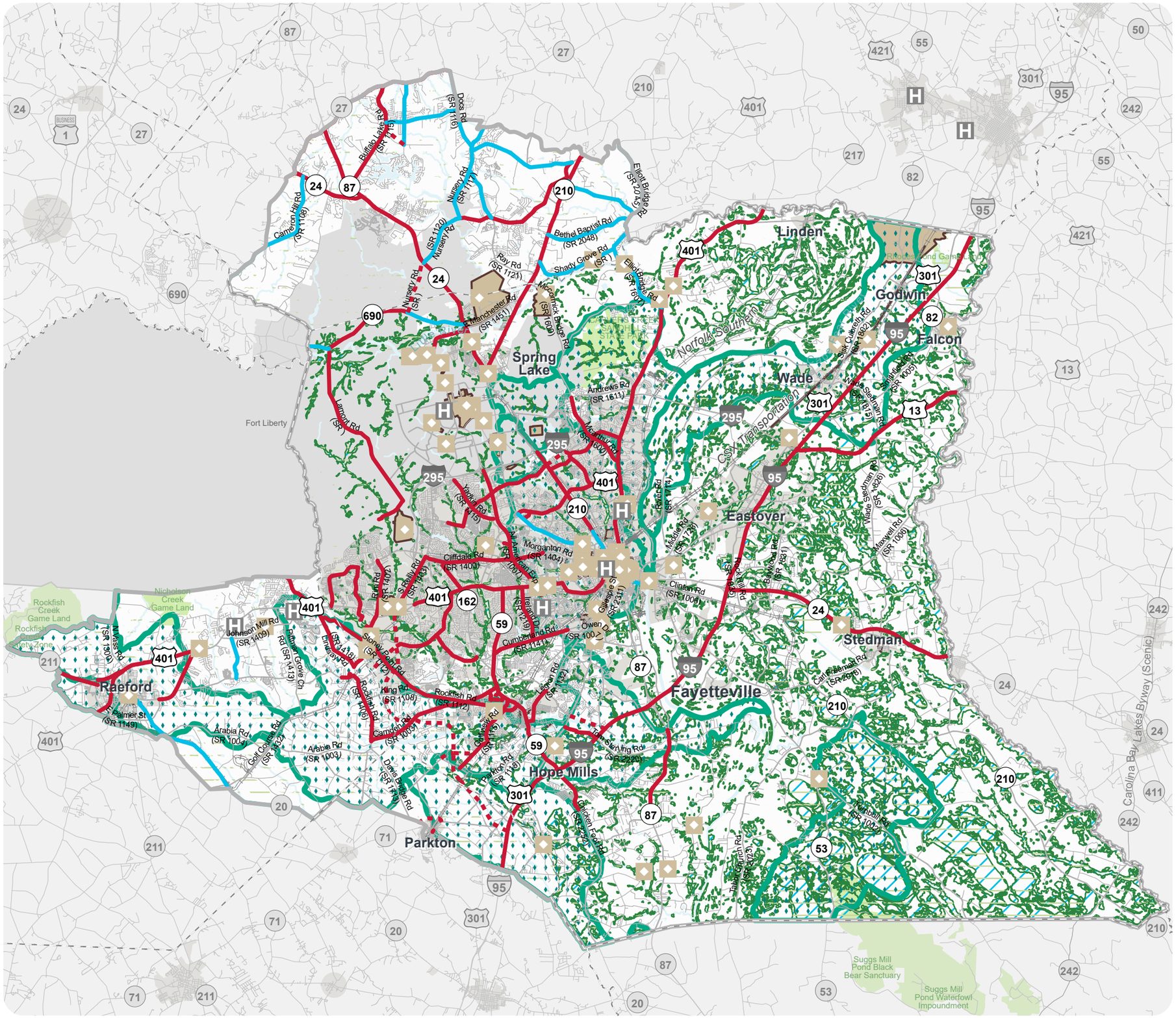

Figure 4

ENVIRONMENTAL FEATURES

FAMPO & CUMBERLAND COUNTY

CTP Analysis and Information

Primary Environmental Features Legend

- Hospital
- Historic Resources - National Register and Determined Eligible (Point)
- Targeted Local Watersheds - EEP
- Historic Resources - National Register and Determined Eligible (Polygon)
- National Wetlands Inventory (NWI)
- NC CREWS

Full report at:
Tinyurl.com/FAMPOCTP

N

0 0.5 1 2 3 4 5 6 7 Miles

Sheet 1.1 of 3

Base map date: November 07, 2019

Legal Disclaimer

This product contains mapping data for informational and planning purposes only, and is subject to change. Users should review or consult the primary data sources to ascertain the usability of the information.

Plan Date: April 21, 2021

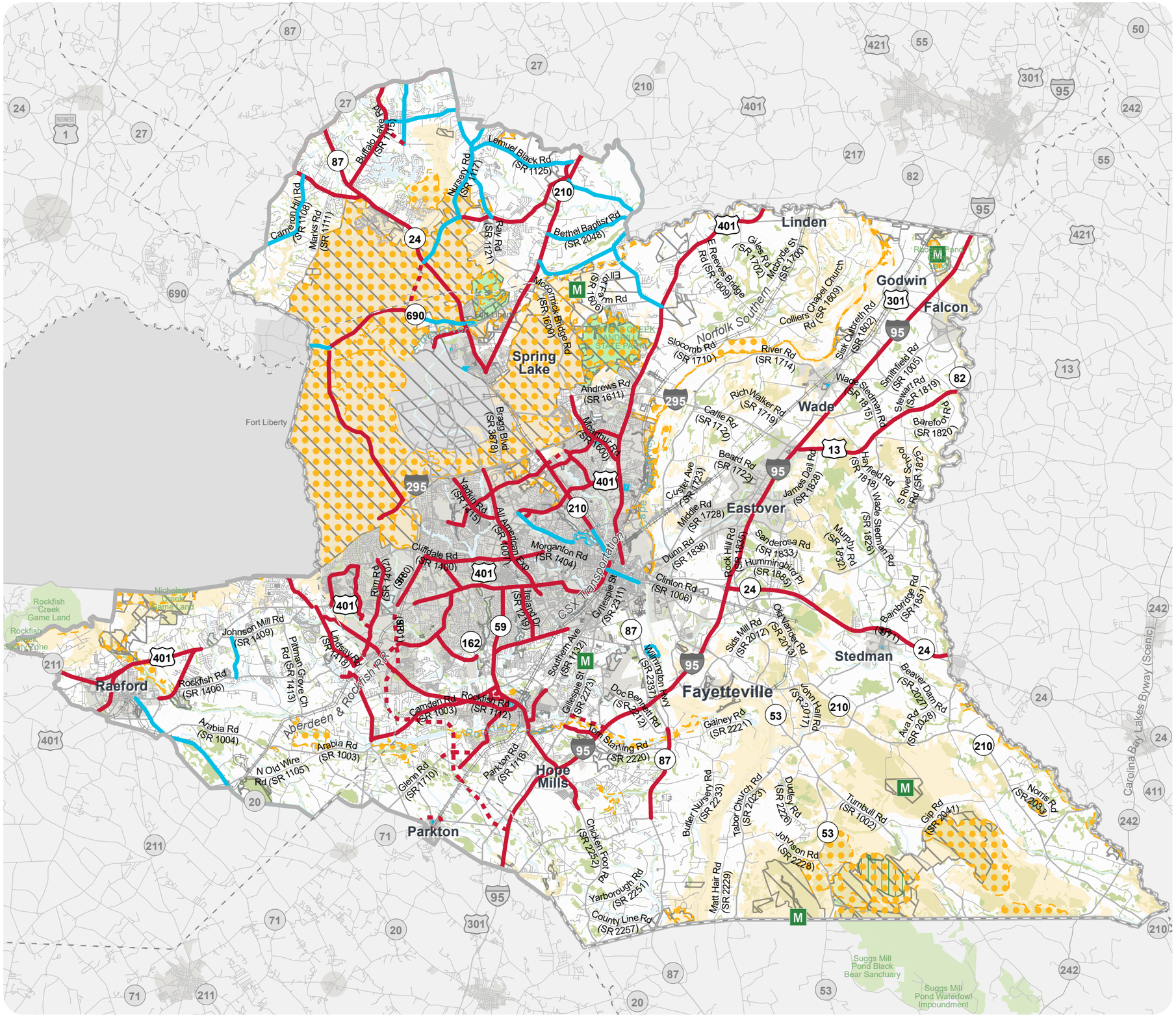

Figure 4

ENVIRONMENTAL FEATURES

FAMPO & CUMBERLAND COUNTY

CTP Analysis and Information

Primary Environmental Features Legend

- M — Mitigation Site - NCDOT Maintained
- Land and Water Conservation Fund (Recreation Projects)
- Natural Heritage Natural Areas
- Unique Wetlands
- Managed Areas
- Parks and Recreation
- Landscape Habitat Indicator Guilds

Full report at:
Tinyurl.com/FAMPOCTP

0 0.5 1 2 3 4 5 6 7 8 Miles

N

Sheet 1.2 of 3

Base map date: November 07, 2019

Legal Disclaimer

This product contains mapping data for informational and planning purposes only, and is subject to change. Users should review or consult the primary data sources to ascertain the usability of the information.

Plan Date: April 21, 2021

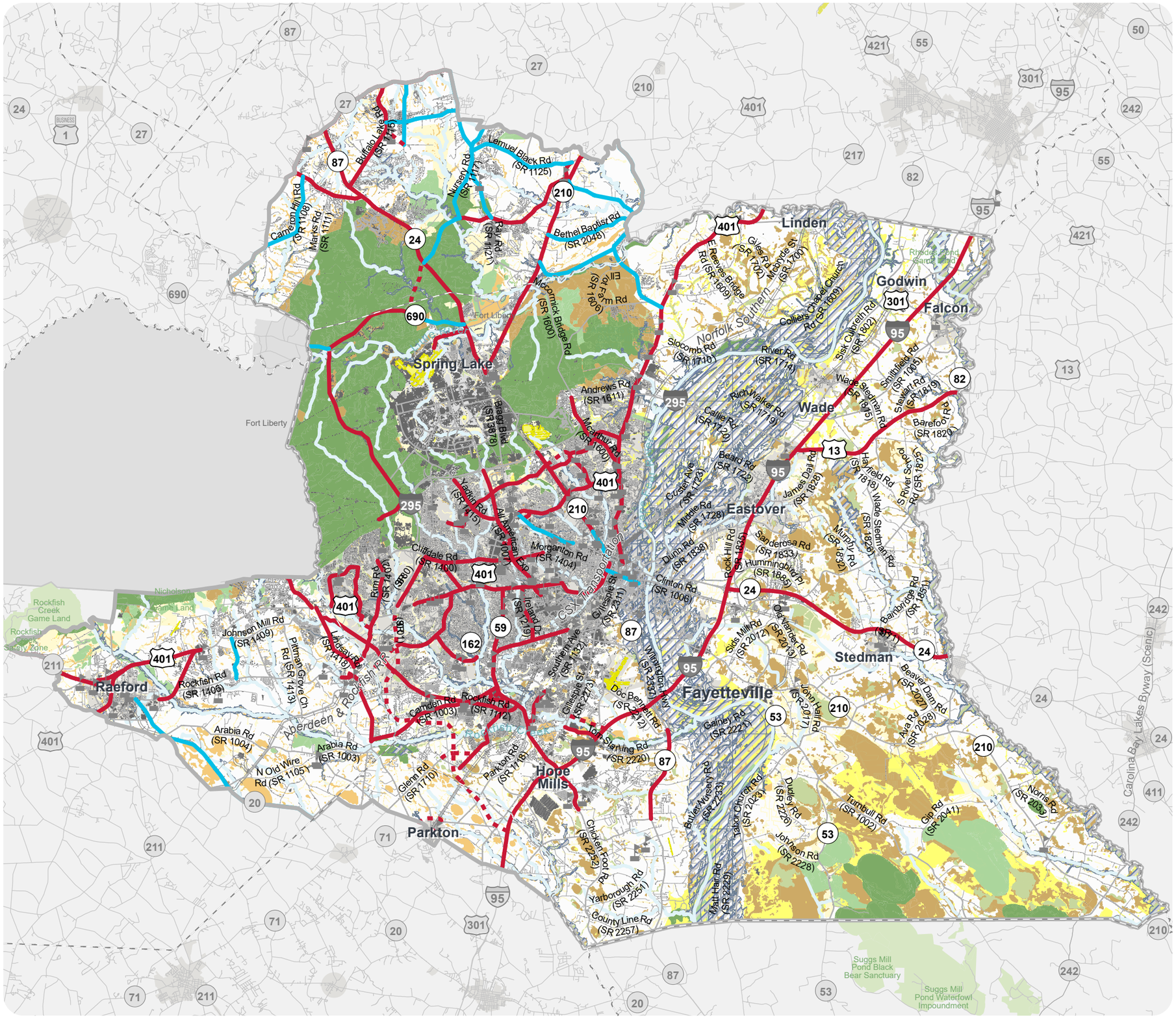

Figure 4

ENVIRONMENTAL FEATURES

FAMPO & CUMBERLAND COUNTY

CTP Analysis and Information

Primary Environmental Features Legend

- School - Colleges & Universities

24K Hydro

- Streams and Rivers
- Airport Boundaries
- Flood Hazard Area

Biodiversity Wildlife Habitat Assessment

- 9 - 10 (Maximum)
- 8
- 7
- 6
- 5
- 2 - 4
- 1 (Moderate)
- 0 (Unrated)
- Impervious Surface > 20%

Full report at:
Tinyurl.com/FAMPOCTP

N

0 0.5 1 2 3 4 5 6 7 Miles

Sheet 1.3 of 3

Base map date: November 07, 2019

Legal Disclaimer

This product contains mapping data for informational and planning purposes only, and is subject to change. Users should review or consult the primary data sources to ascertain the usability of the information.

Plan Date: April 21, 2021

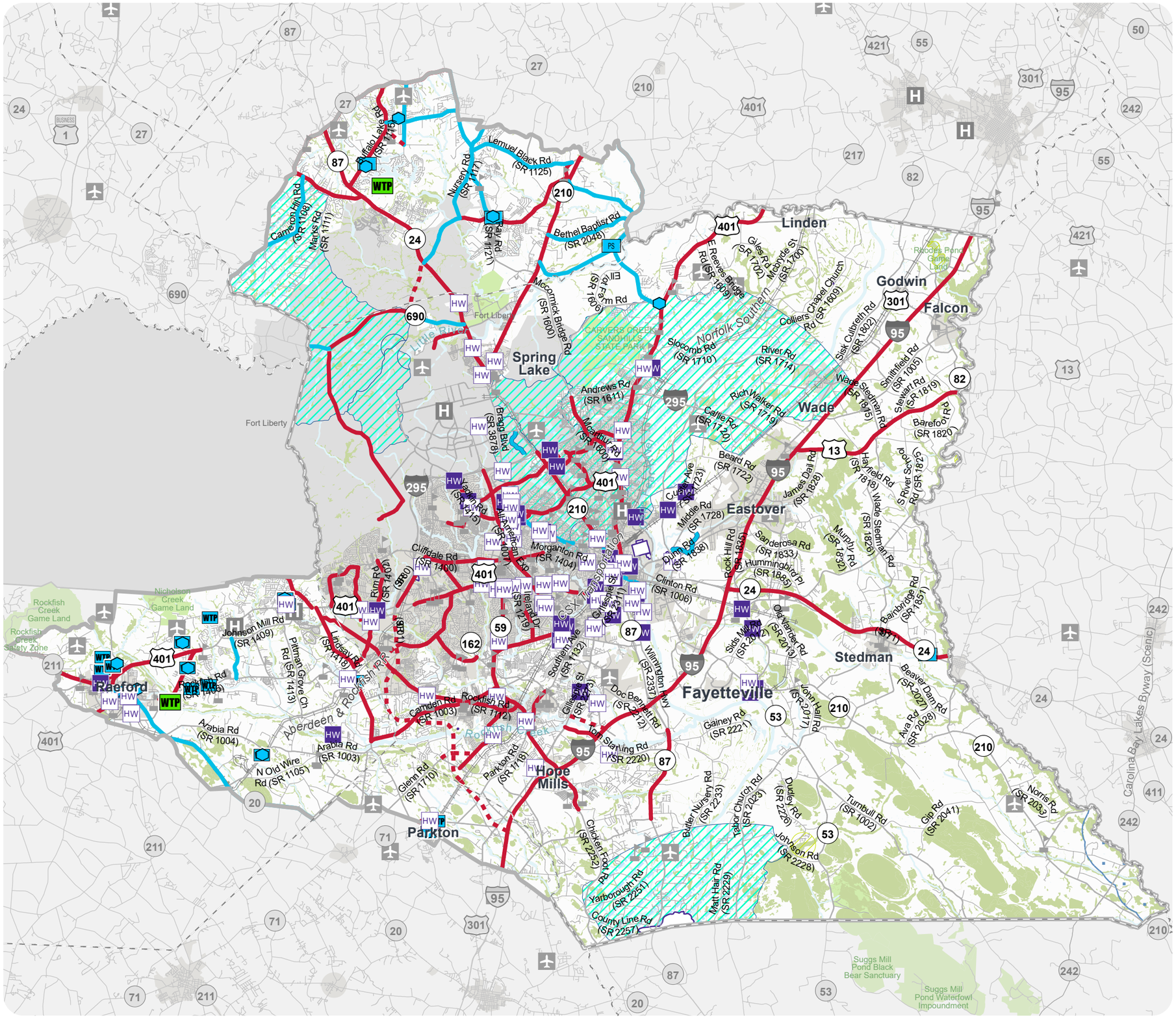

Figure 4

ENVIRONMENTAL FEATURES

FAMPO & CUMBERLAND COUNTY

CTP Analysis and Information

Environmental Features Legend

- HW — Hazard Substance Disposal Site
- WTP — Sanitary Sewer System - Treatment Plant
- WaterTanks
- WTP — Water Distribution System - Treatment Plant
- PS — Water System Pumps
- Impared Streams
- Hazard Substance Disposal Area
- High Quality Waters and Outstanding Resource Water Management
- Water Supply Watershed
- Colonial Waterbird Nesting Sites

Full report at:
Tinyurl.com/FAMPOCTP

N

0 0.5 1 2 3 4 5 6 7 8 Miles

Sheet 2.1 of 3

Base map date: November 07, 2019

Legal Disclaimer

This product contains mapping data for informational and planning purposes only, and is subject to change. Users should review or consult the primary data sources to ascertain the usability of the information.

Plan Date: April 21, 2021

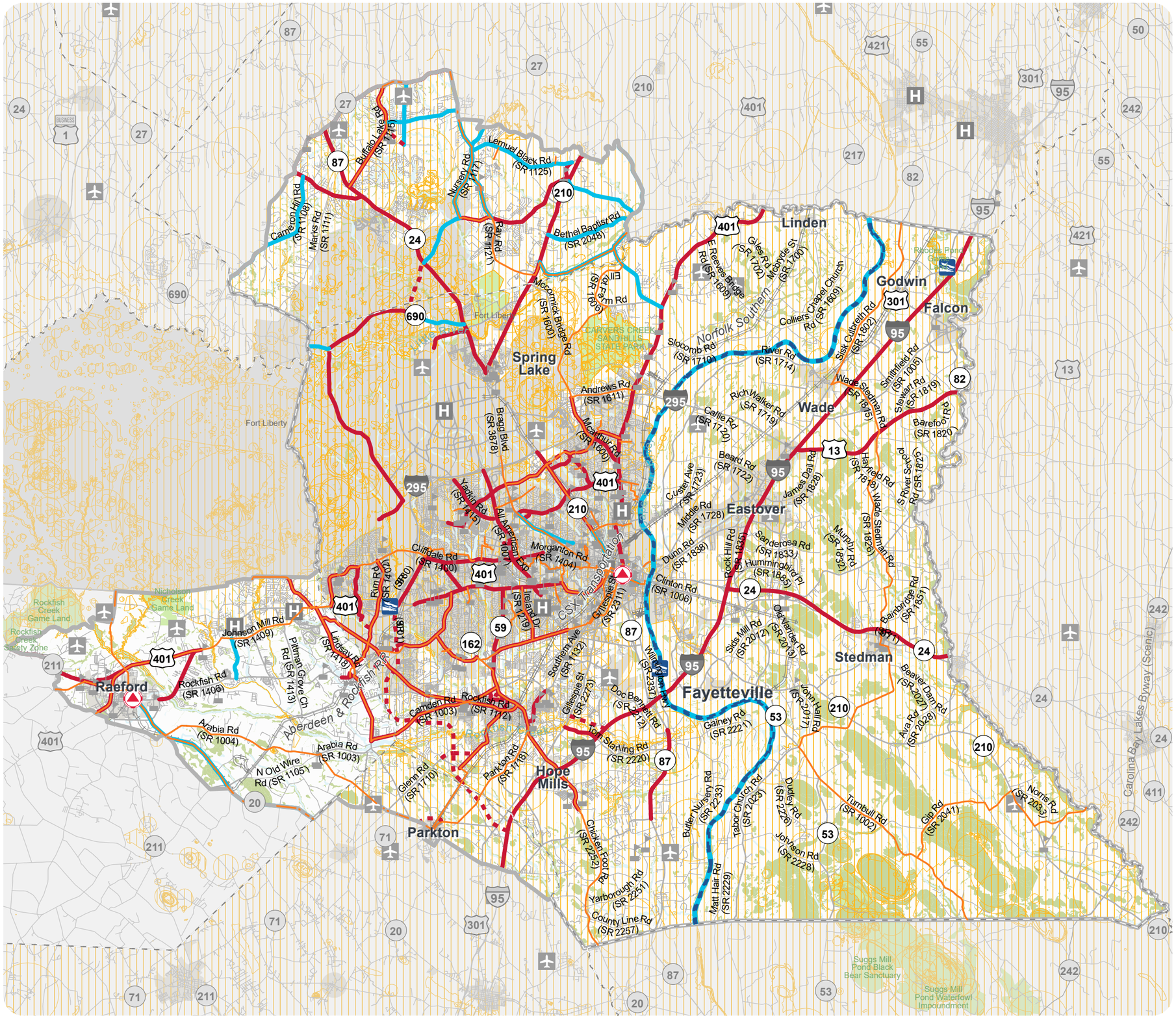

Figure 4

ENVIRONMENTAL FEATURES

FAMPO & CUMBERLAND COUNTY

CTP Analysis and Information

Environmental Features Legend

- Boating Access - Public
- Emergency Operation Center
- Anadromous Fish Spawning Areas
- Bicycle Routes
- Natural Heritage Element Occurrences

Full report at:
Tinyurl.com/FAMPOCTP

N

0 0.5 1 2 3 4 5 6 7 8 Miles

Sheet 2.2 of 3

Base map date: November 07, 2019

Legal Disclaimer

This product contains mapping data for informational and planning purposes only, and is subject to change. Users should review or consult the primary data sources to ascertain the usability of the information.

Plan Date: April 21, 2021

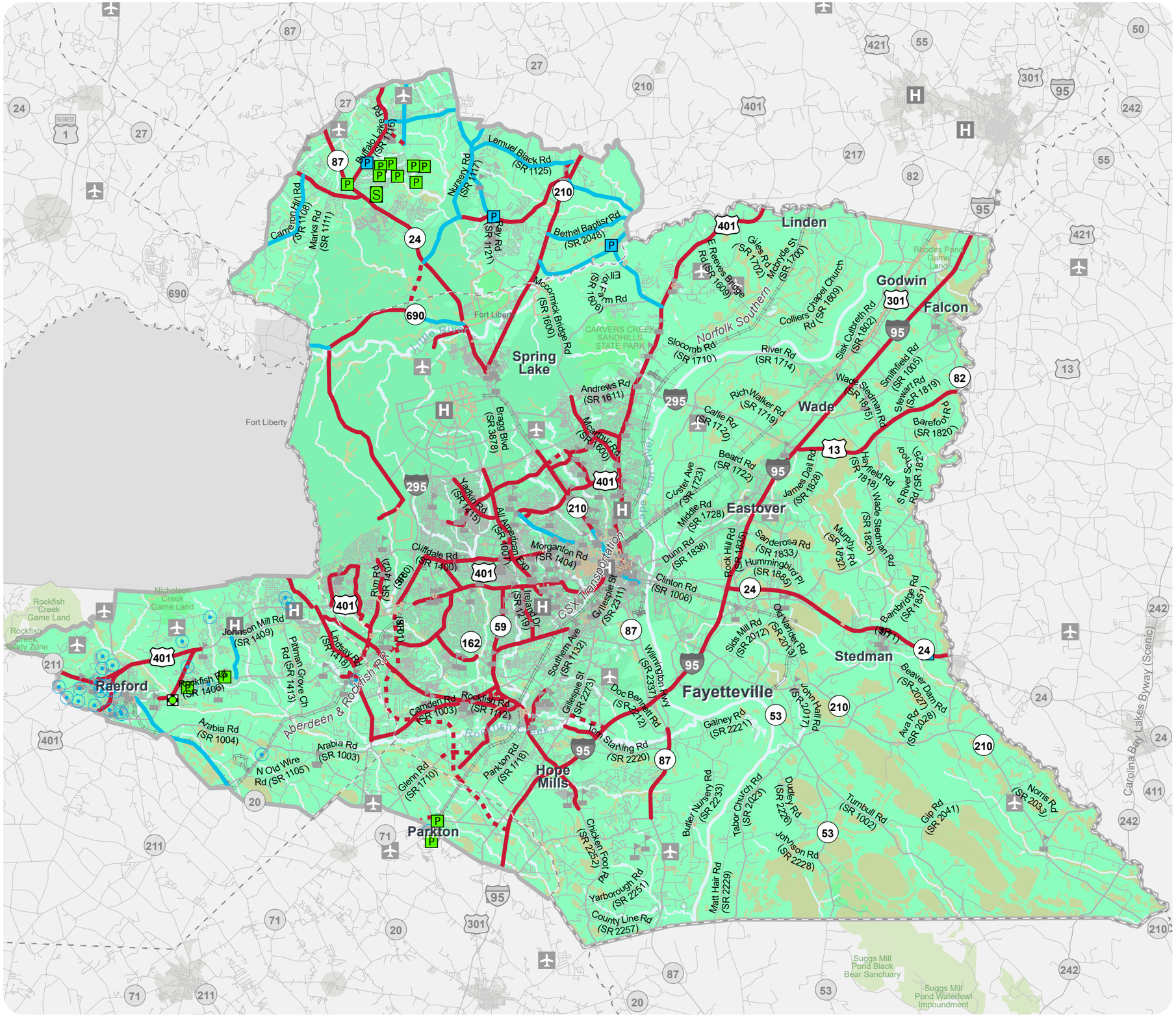

Figure 4

ENVIRONMENTAL FEATURES

Additional Environmental Features

FAMPO & CUMBERLAND COUNTY

CTP Analysis and Information

Additional Environmental Features Legend

- Sanitary Sewer System - Discharges
- Sanitary Sewer System - Pump
- WaterPumps
- Sanitary Sewer System - Land Application Area
- Water Distribution System - Well
- Historic Resources - Local District Boundaries
- Historic Resources - Other Categories

Geology

TYPE

- Sedimentary Rocks

Full report at:
Tinyurl.com/FAMPOCTP

N

0 0.5 1 2 3 4 5 6 7 8 Miles

Sheet 3 of 3

Base map date: November 07, 2019

Legal Disclaimer

This product contains mapping data for informational and planning purposes only, and is subject to change. Users should review or consult the primary data sources to ascertain the usability of the information.

Plan Date: April 21, 2021