

Figure 1

# HIGHWAY RECOMMENDATIONS

Proposals that address identified needs through 2045



## FAMPO & CUMBERLAND COUNTY

### Comprehensive Transportation Plan

#### Highway Features

	Proposal ID #	Improve	New Location
Congestion / Mobility (e.g., add lanes)	#		
Access Management / Operations (e.g., add median)	#		
Modernization (e.g., widen lanes, add turn lanes)	#		
Other (e.g., safety, economic development)	#		
Interchange	#		
Bridge / Overpass	#		
Intersection	#		

#### Other Features

Studied Roads	
FAMPO	
Mid-Carolina RPO	



Full report at:  
[Tinyurl.com/FAMPOCTP](https://tinyurl.com/FAMPOCTP)



0 4 8 Miles

Sheet 2 of 4

Base map date: November 07, 2019

**Legal Disclaimer**

These concepts will need additional analysis to meet state and federal environmental regulations, to determine final locations and designs, and to be funded for implementation. Local zoning or subdivision ordinances may require the dedication of right of way based on the concepts shown on the Comprehensive Transportation Plan and local collector street plans, based on N.C.G.S. § 136-66.2 and § 136-66.10.

Plan Date: April 21, 2021



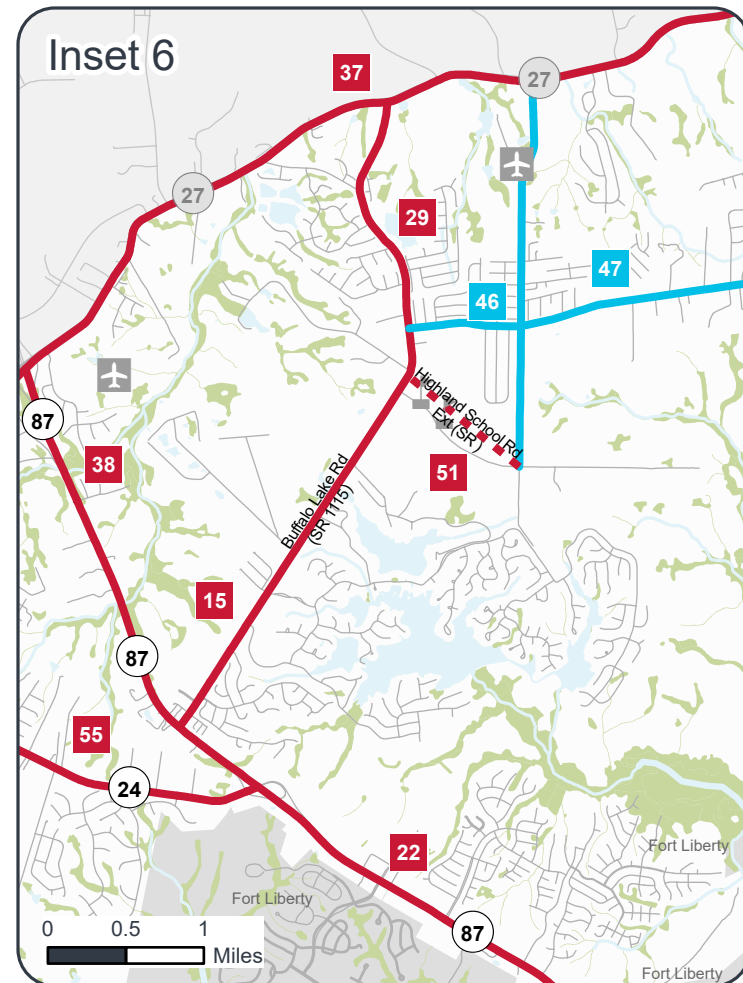
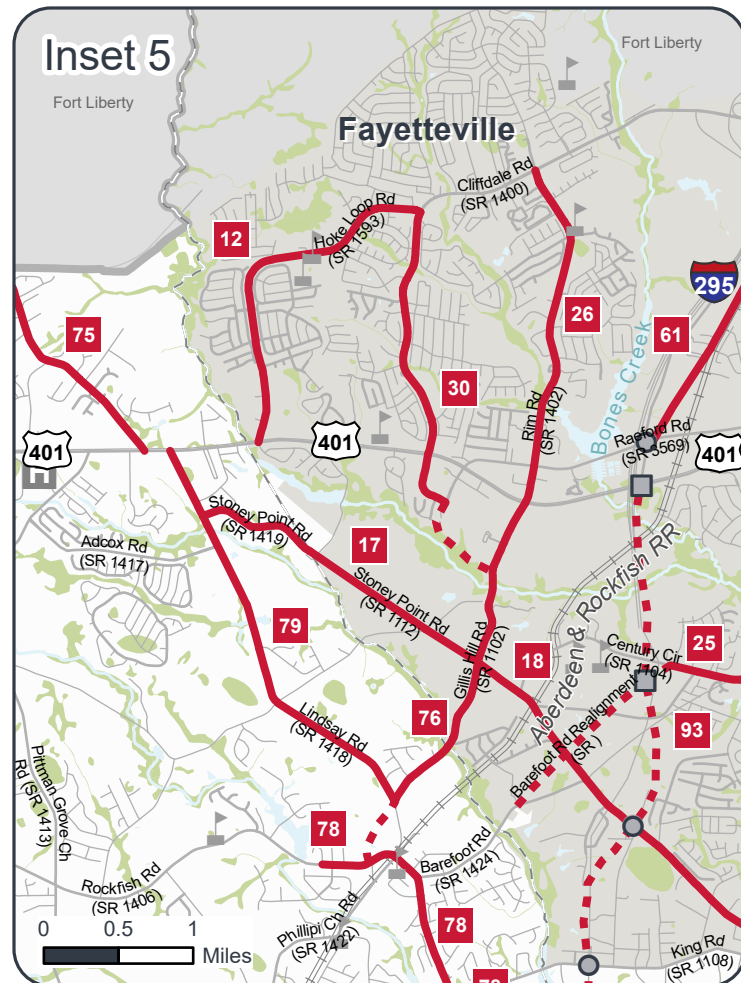
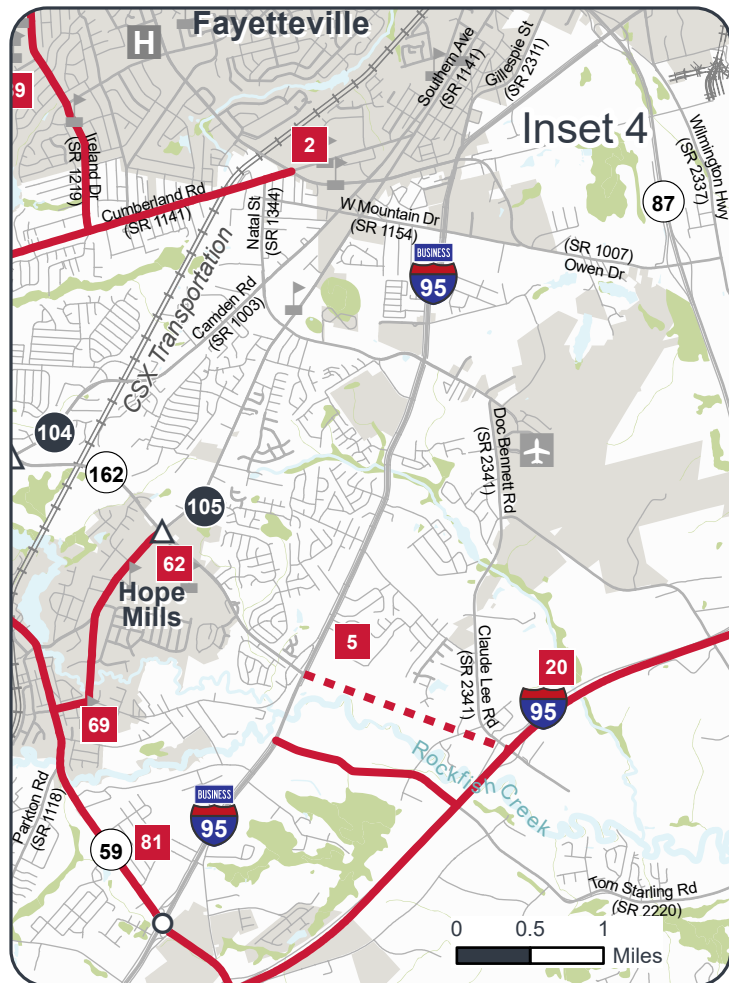
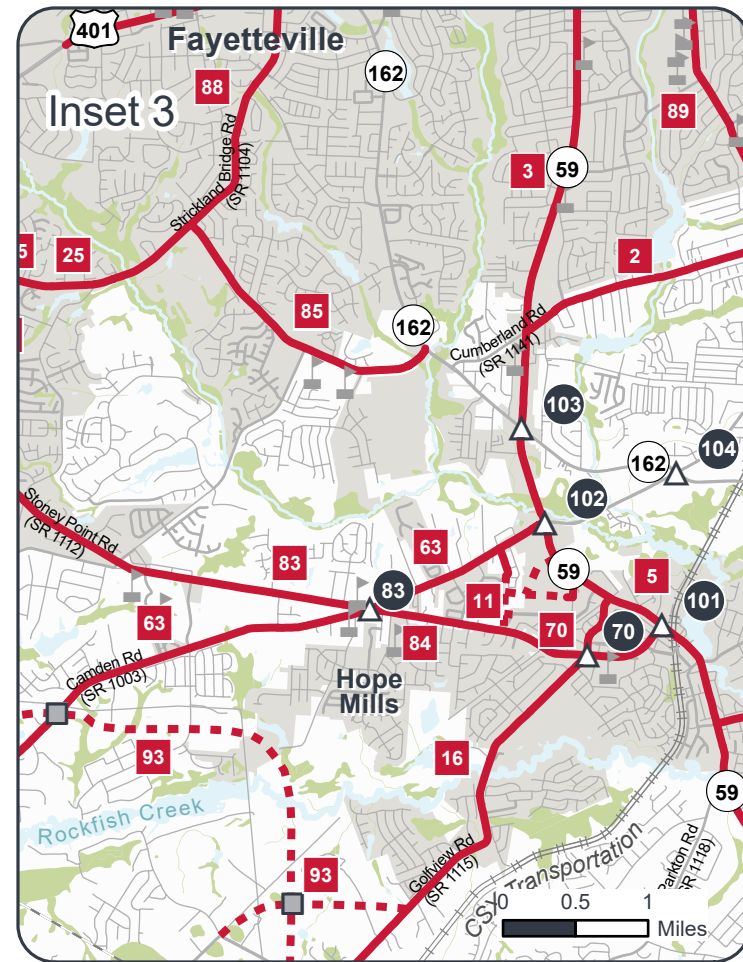
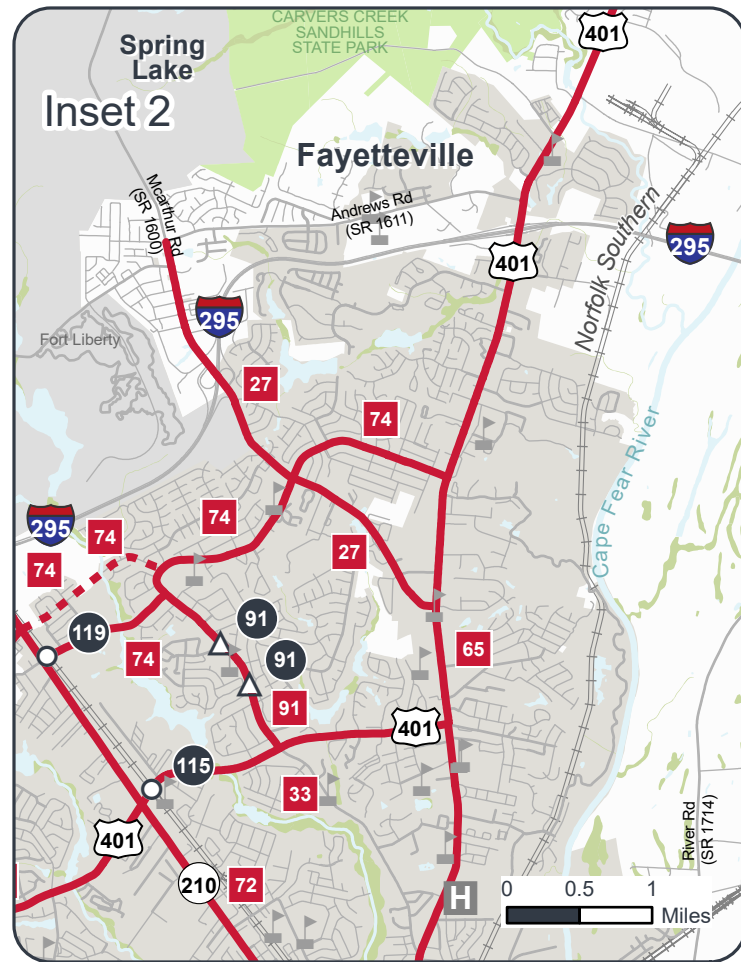
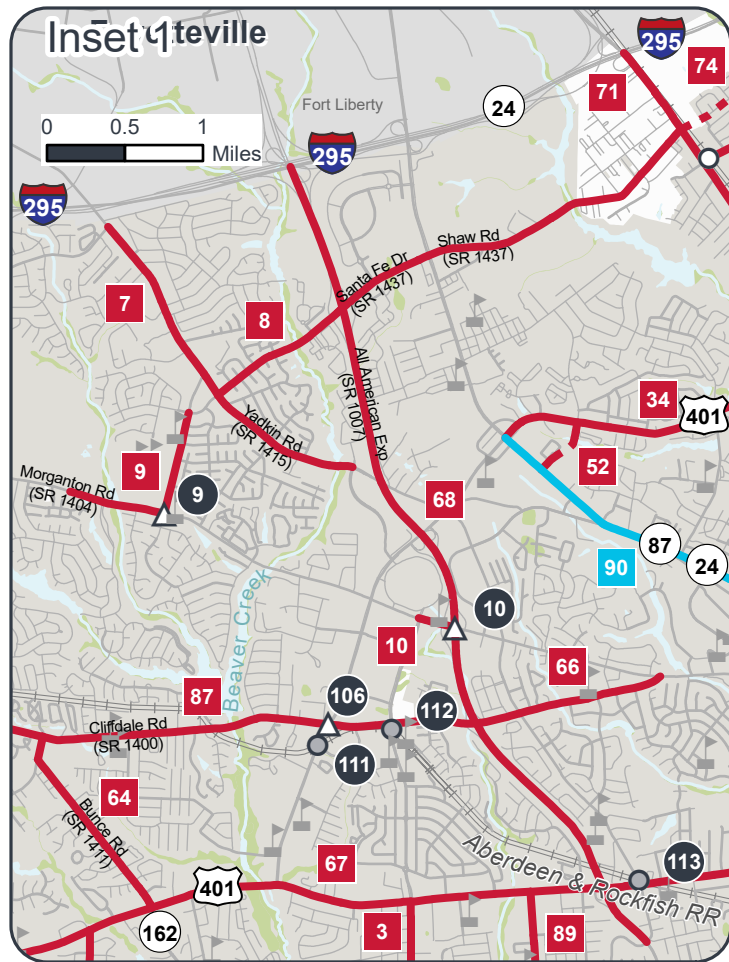


Figure 1

# HIGHWAY RECOMMENDATIONS

Proposals that address identified needs through 2045

## FAMPO & CUMBERLAND COUNTY

### Insets 1 thru 6

#### Comprehensive Transportation Plan

#### Highway Features

	Proposal ID #	Improve	New Location
Congestion / Mobility (e.g., add lanes)	#		
Access Management / Operations (e.g., add median)	#		
Modernization (e.g., widen lanes, add turn lanes)	#		
Other (e.g., safety, economic development)	#		
Interchange	#		
Bridge / Overpass	#		
Intersection	#		

#### Other Features

Studied Roads

FAMPO

Mid-Carolina RPO

Full report at:  
[Tinyurl.com/FAMPOCTP](https://tinyurl.com/FAMPOCTP)

Sheet 2A of 4

Base map date: November 07, 2019

**Legal Disclaimer**

These concepts will need additional analysis to meet state and federal environmental regulations, to determine final locations and designs, and to be funded for implementation. Local zoning or subdivision ordinances may require the dedication of right of way based on the concepts shown on the Comprehensive Transportation Plan and local collector street plans, based on N.C.G.S. § 136-66.2 and § 136-66.10.

Plan Date: April 21, 2021





Figure 1

**HIGHWAY RECOMMENDATIONS**

Proposals that address identified needs through 2045



**FAMPO & CUMBERLAND COUNTY**  
Inset 7  
Comprehensive Transportation Plan  
Highway Features

Proposal ID # Improve New Location

Congestion / Mobility  
(e.g., add lanes)

#

Access Management / Operations  
(e.g., add median)

#

Modernization  
(e.g., widen lanes, add turn lanes)

#

Other  
(e.g., safety, economic development)

#

Interchange

#

Bridge / Overpass

#

Intersection


#

Other Features

Studied Roads

FAMPO

Mid-Carolina RPO



Full report at:  
[Tinyurl.com/FAMPOCTP](https://tinyurl.com/FAMPOCTP)



0 0.25 0.5 1 Miles

Sheet 2B of 4

Base map date: November 07, 2019

**Legal Disclaimer**

These concepts will need additional analysis to meet state and federal environmental regulations, to determine final locations and designs, and to be funded for implementation. Local zoning or subdivision ordinances may require the dedication of right of way based on the concepts shown on the Comprehensive Transportation Plan and local collector street plans, based on N.C.G.S. § 136-66.2 and § 136-66.10.

Plan Date: April 21, 2021

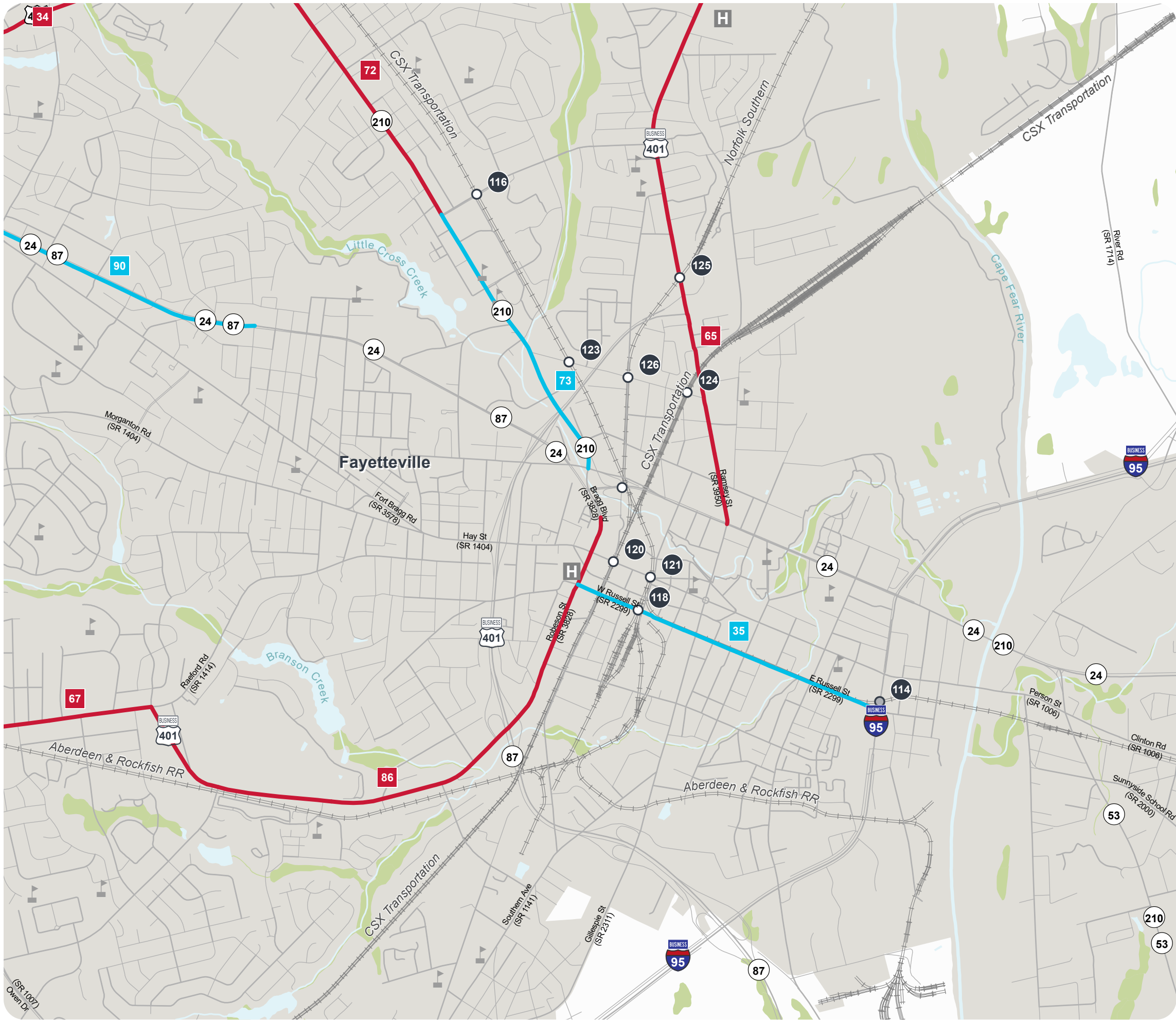



Figure 1  
**HIGHWAY  
RECOMMENDATIONS**  
Proposals that address identified needs through 2045



**FAMPO & CUMBERLAND COUNTY**

Inset 8

**Comprehensive Transportation Plan  
Highway Features**

Proposal ID # Improve New Location

Congestion / Mobility (e.g., add lanes)	#	—	...
Access Management / Operations (e.g., add median)	#	—	...
Modernization (e.g., widen lanes, add turn lanes)	#	—	...
Other (e.g., safety, economic development)	#	—	...
Interchange	#	□	■
Bridge / Overpass	#	○	●
Intersection	#	△	▲

**Other Features**

Studied Roads



FAMPO

Mid-Carolina RPO



Full report at:  
[Tinyurl.com/FAMPOCTP](https://tinyurl.com/FAMPOCTP)

0 0.25 0.5 1  
Miles



Sheet 2C of 4

Base map date: November 07, 2019

**Legal Disclaimer**

These concepts will need additional analysis to meet state and federal environmental regulations, to determine final locations and designs, and to be funded for implementation. Local zoning or subdivision ordinances may require the dedication of right of way based on the concepts shown on the Comprehensive Transportation Plan and local collector street plans, based on N.C.G.S. § 136-66.2 and § 136-66.10.

Plan Date: April 21, 2021