

**Adopted by:**  
**Currituck County**  
**Date: 10/5/2015**

**NCDOT**  
**Date: 11/05/2015**








**Endorsed by:**  
**Albemarle RPO**  
**Date: 10/21/2015**

**Recommended by:**  
**Transportation Planning Branch**  
**Date: 10/6/2015**

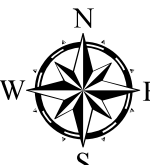
**NOTES:**

Sheet 1	Adoption Sheet
Sheet 2	Highway Map
Sheet 3	Public Transportation and Rail Map
Sheet 4	Bicycle Map
Sheet 5	Pedestrian Map

**Legend**

-  Currituck\_Schools
-  Currituck\_air
-  Currituck\_Rail
-  County Boundary
-  Currituck\_Water
-  Currituck\_streams
-  Roads

0 0.5 1 2 3 Miles



**Figure 1**  
 Sheet 1 of 5  
 Base map date: August 2010  
 Refer to CTP document for more details



**Currituck County**  
 North Carolina  
**AMENDMENT**  
**Comprehensive**  
**Transportation Plan**  
 Plan date: August 11, 2015