

Adopted by:
Currituck County
Date: 10/5/2015

NCDOT
Date: 11/05/2015








Endorsed by:
Albemarle RPO
Date: 10/21/2015

Recommended by:
Transportation Planning Branch
Date: 10/6/2015

NOTES:

Sheet 1	Adoption Sheet
Sheet 2	Highway Map
Sheet 3	Public Transportation and Rail Map
Sheet 4	Bicycle Map
Sheet 5	Pedestrian Map

Legend

-  Currituck_Schools
-  Currituck_air
-  Currituck_Rail
-  County Boundary
-  Currituck_Water
-  Currituck_streams
-  Roads

0 0.5 1 2 3 Miles




Figure 1
 Sheet 1 of 5
 Base map date: August 2010
 Refer to CTP document for more details



Currituck County
 North Carolina
AMENDMENT
Comprehensive
Transportation Plan
 Plan date: August 11, 2015