

Freeways	Other Major Thoroughfares
Existing	Existing
Needs Improvement	Needs Improvement
Recommended	Recommended
Expressways	Minor Thoroughfares
Existing	Existing
Needs Improvement	Needs Improvement
Recommended	Recommended
Boulevards	Existing Interchange
Existing	Proposed Interchange
Needs Improvement	Existing Grade Separation
Recommended	Proposed Grade Separation
	Ferry Route

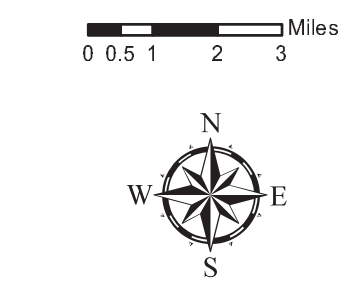


Figure 1

Sheet 2 of 5

Base map date: August 2010

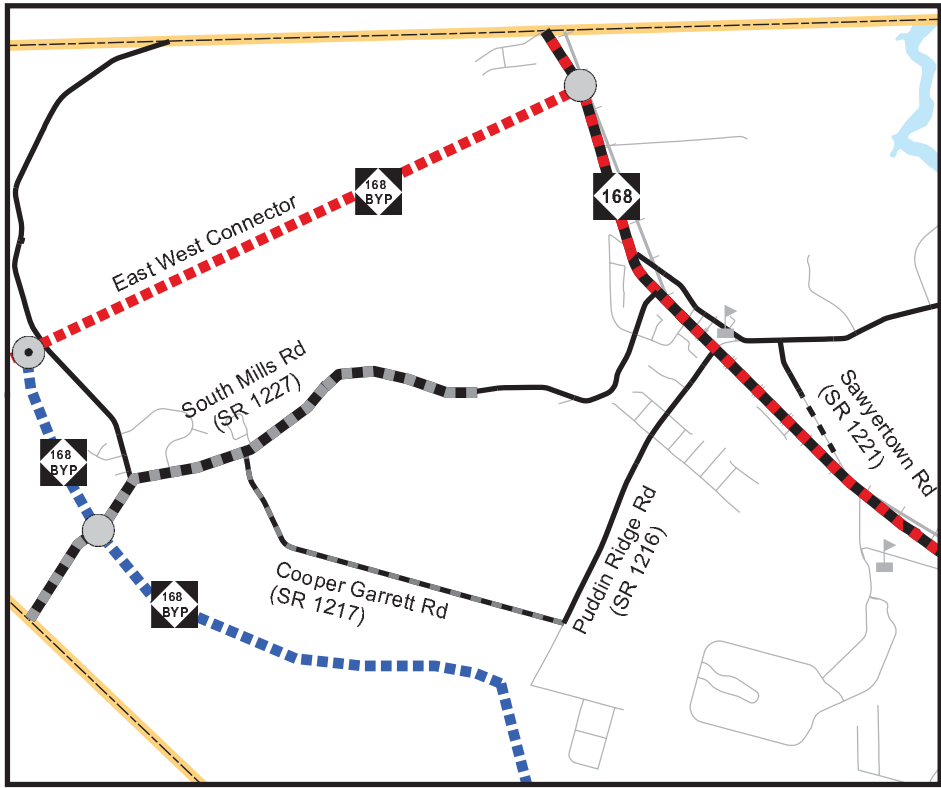
Refer to CTP document for more details

Highway Map

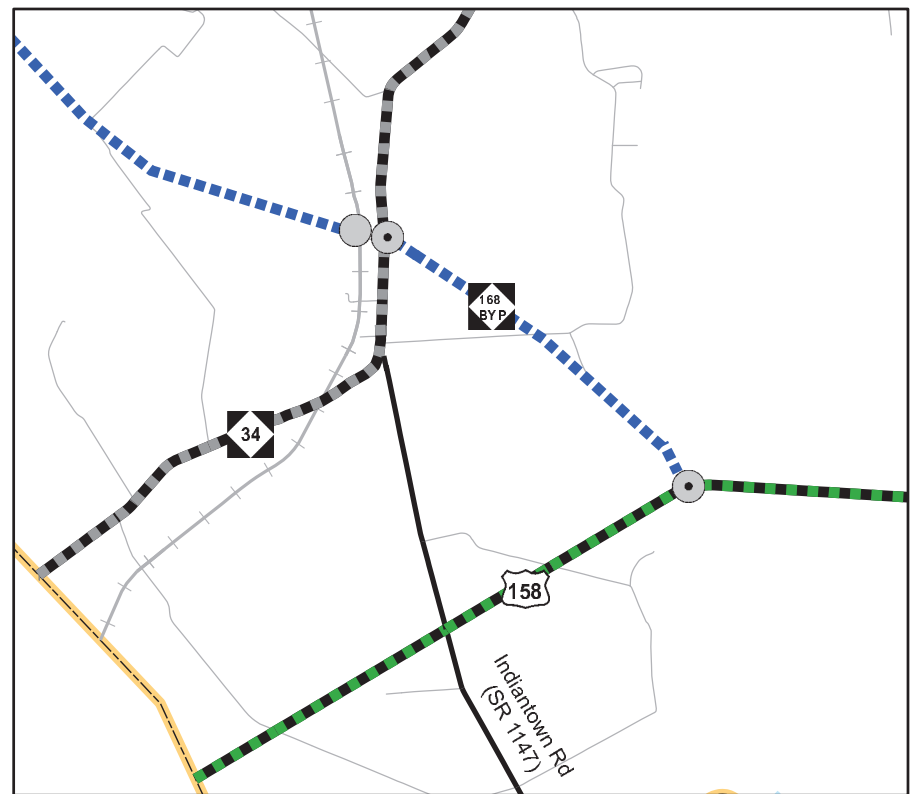


Currituck County
AMENDMENT
Comprehensive
Transportation Plan

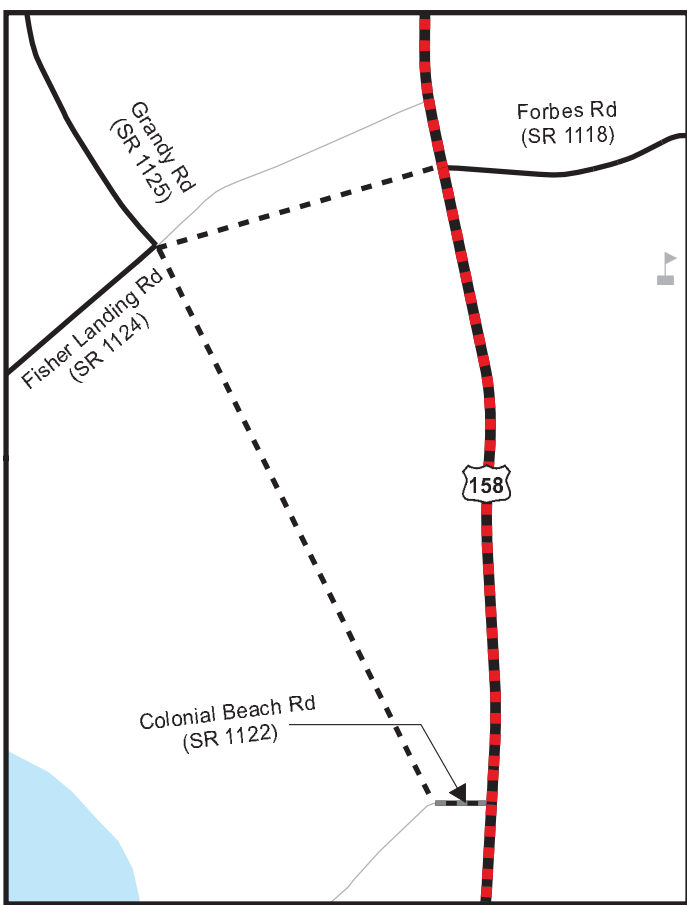
Plan date: October 1, 2015



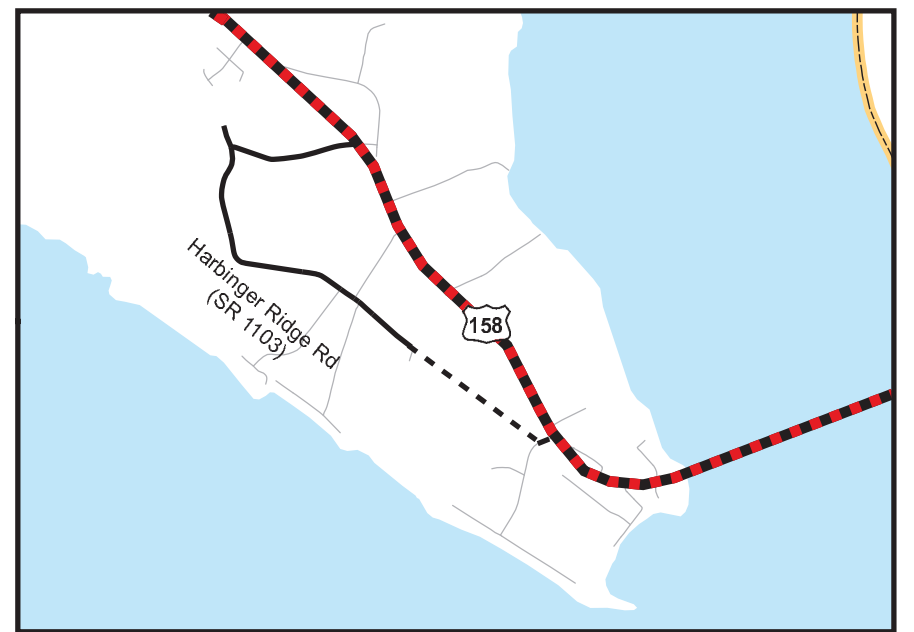
Inset A



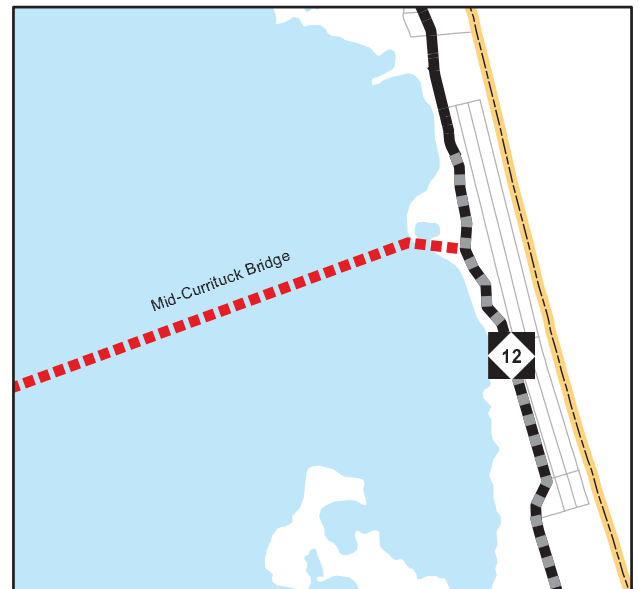
Inset B



Inset C



Inset D



Inset E

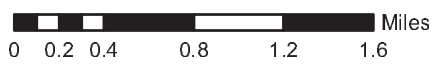
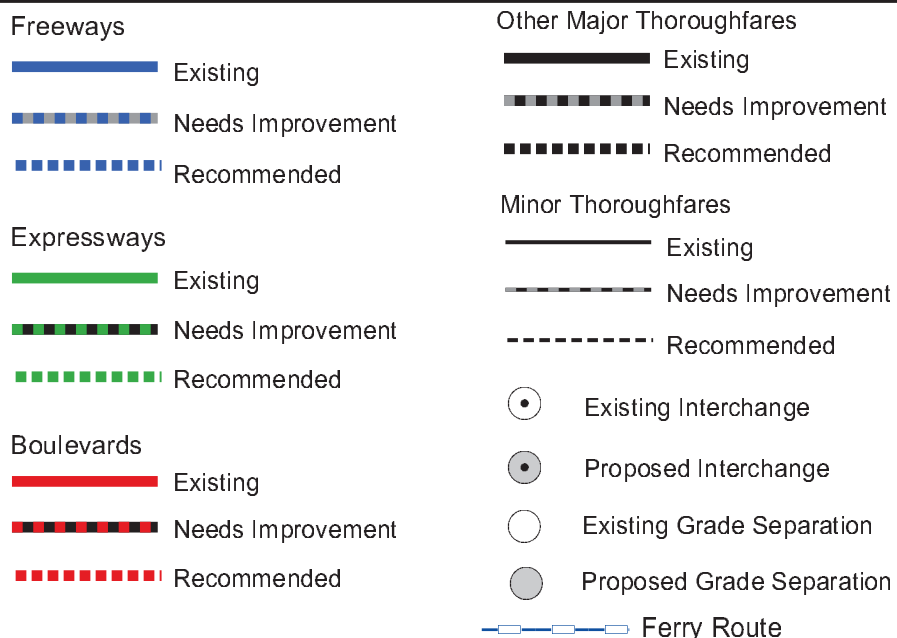


Figure 1

Sheet 2A of 5

Base map date: August 2010

Refer to CTP document for more details

**Highway Map
Insets A - E**



Currituck County
AMENDMENT
**Comprehensive
Transportation Plan**

Plan date: October 1, 2015