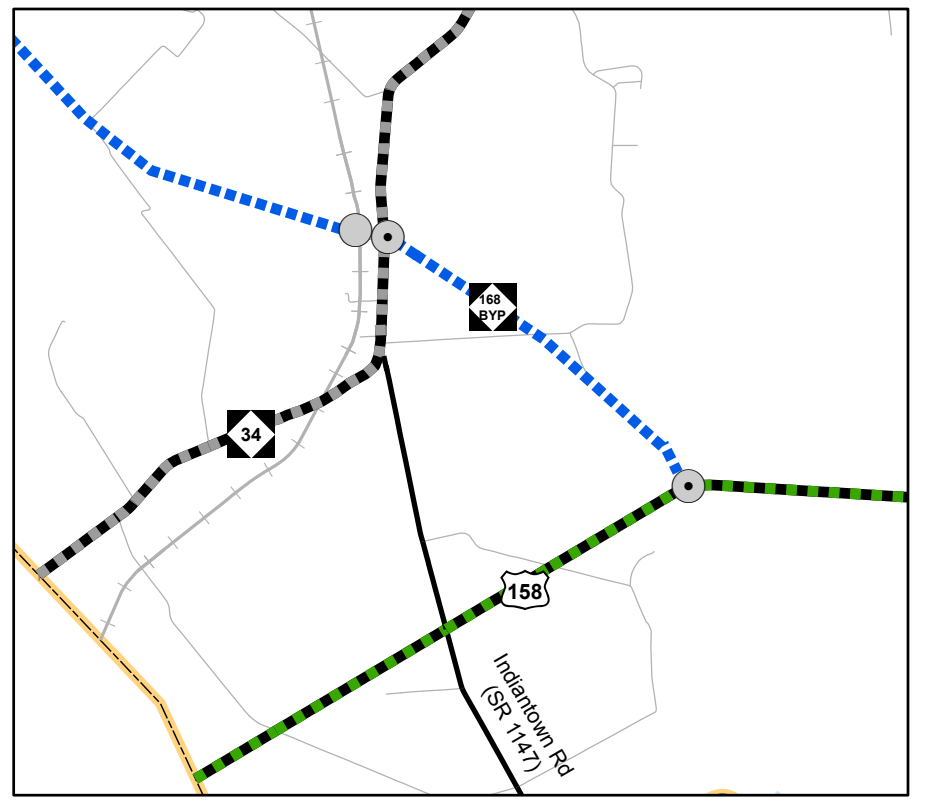
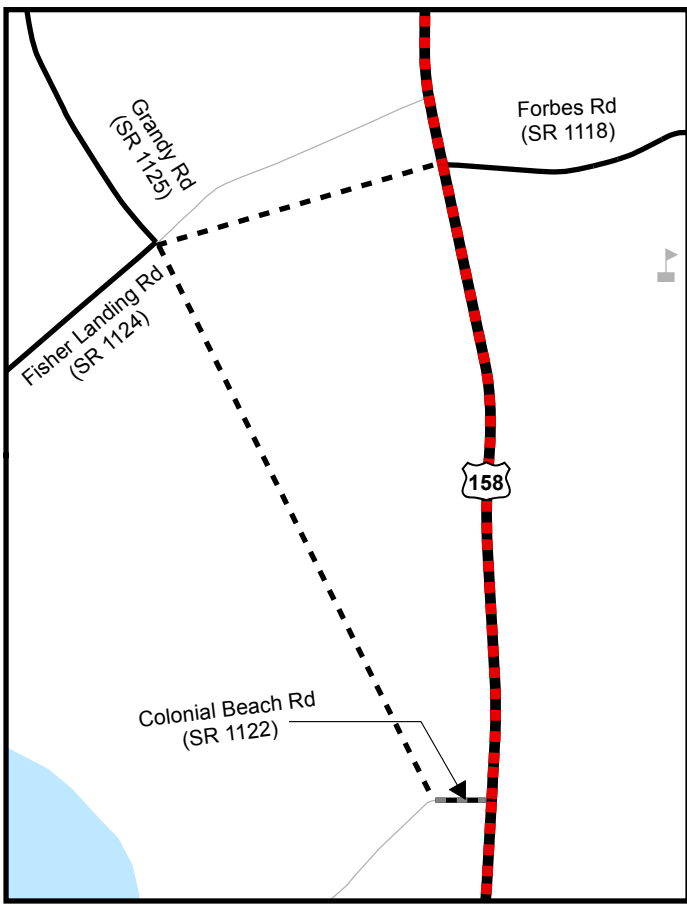


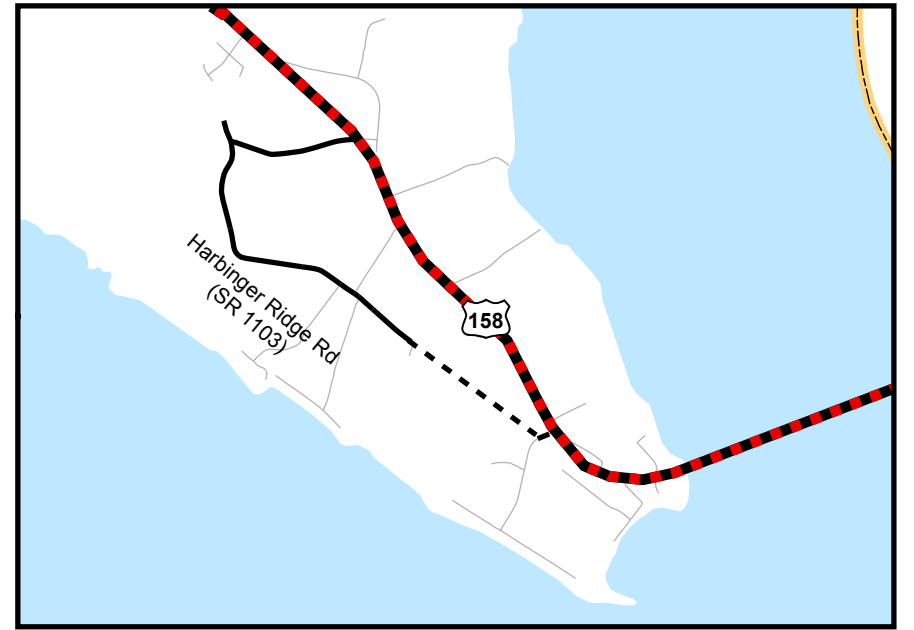
Inset A



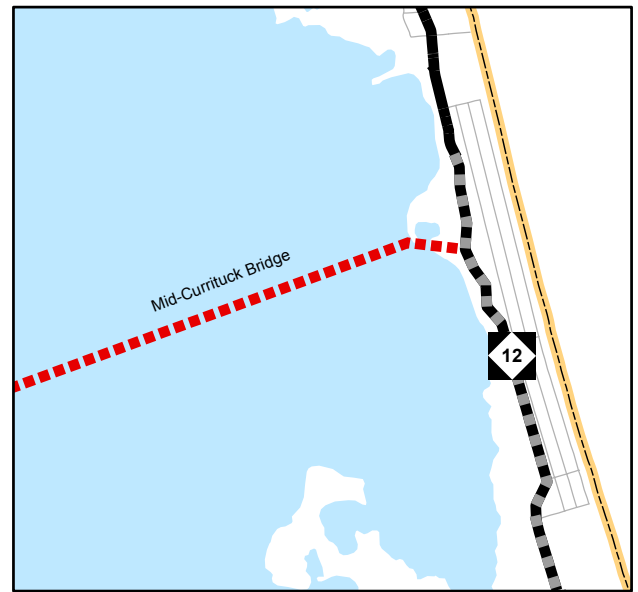
Inset B



Inset C



Inset D



Inset E

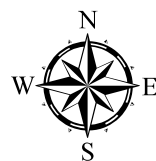
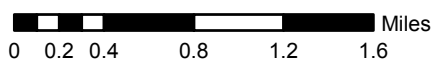
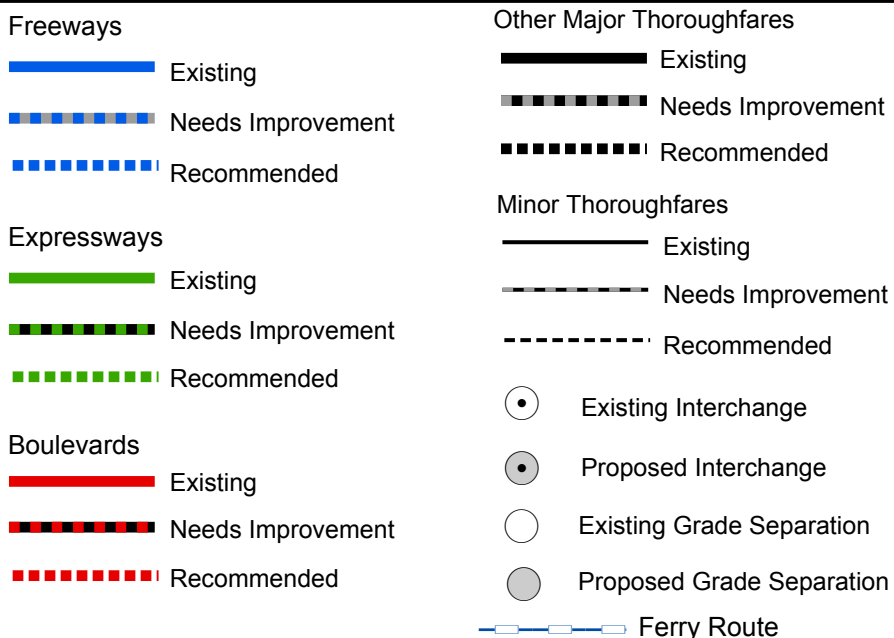


Figure 1

Sheet 2A of 5

Base map date: August 2010

Refer to CTP document for more details

**Highway Map
Insets A - E**



Currituck County
AMENDMENT
**Comprehensive
Transportation Plan**

Plan date: October 1, 2015