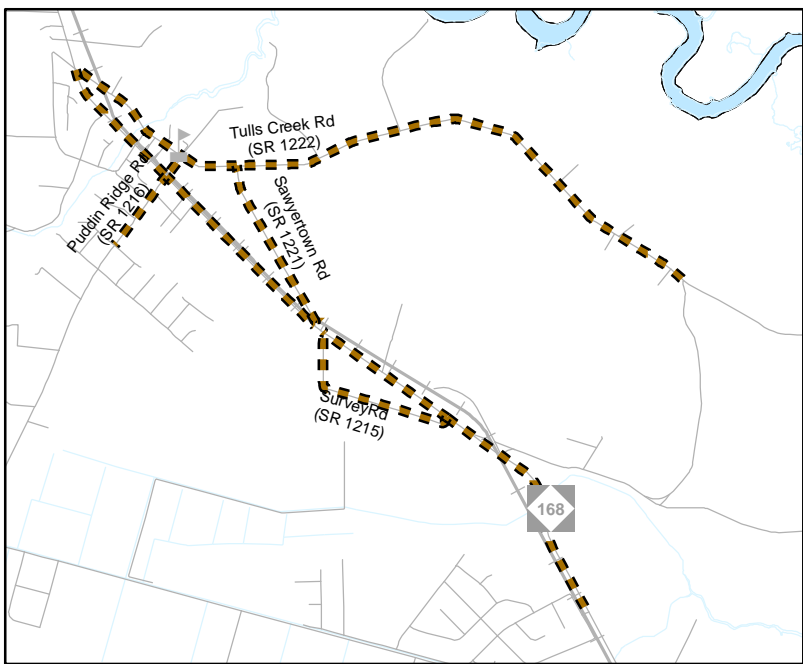
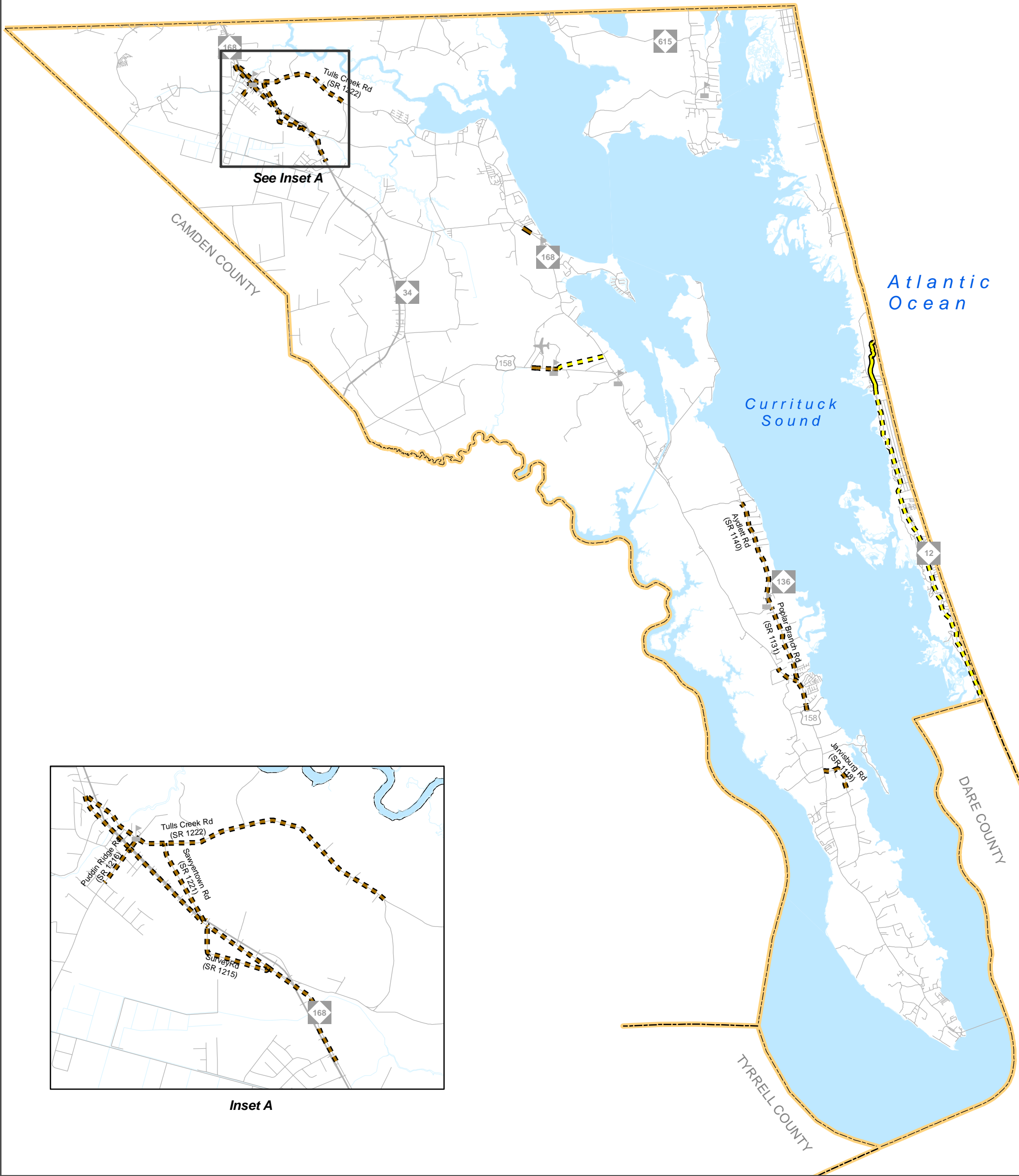


VIRGINIA






Inset A




Sidewalks



-  Existing
-  Needs Improvement
-  Recommended

Off-Road

-  Existing
-  Needs Improvement
-  Recommended

Multi-Use Paths

-  Existing
-  Needs Improvement
-  Recommended

-  Existing Grade Separation
-  Proposed Grade Separation



Sheet 5 of 5

Base map date: August 2010

Refer to CTP document for more details

Pedestrian Map



Currituck County
Comprehensive
Transportation Plan

Plan date: June 30, 2011