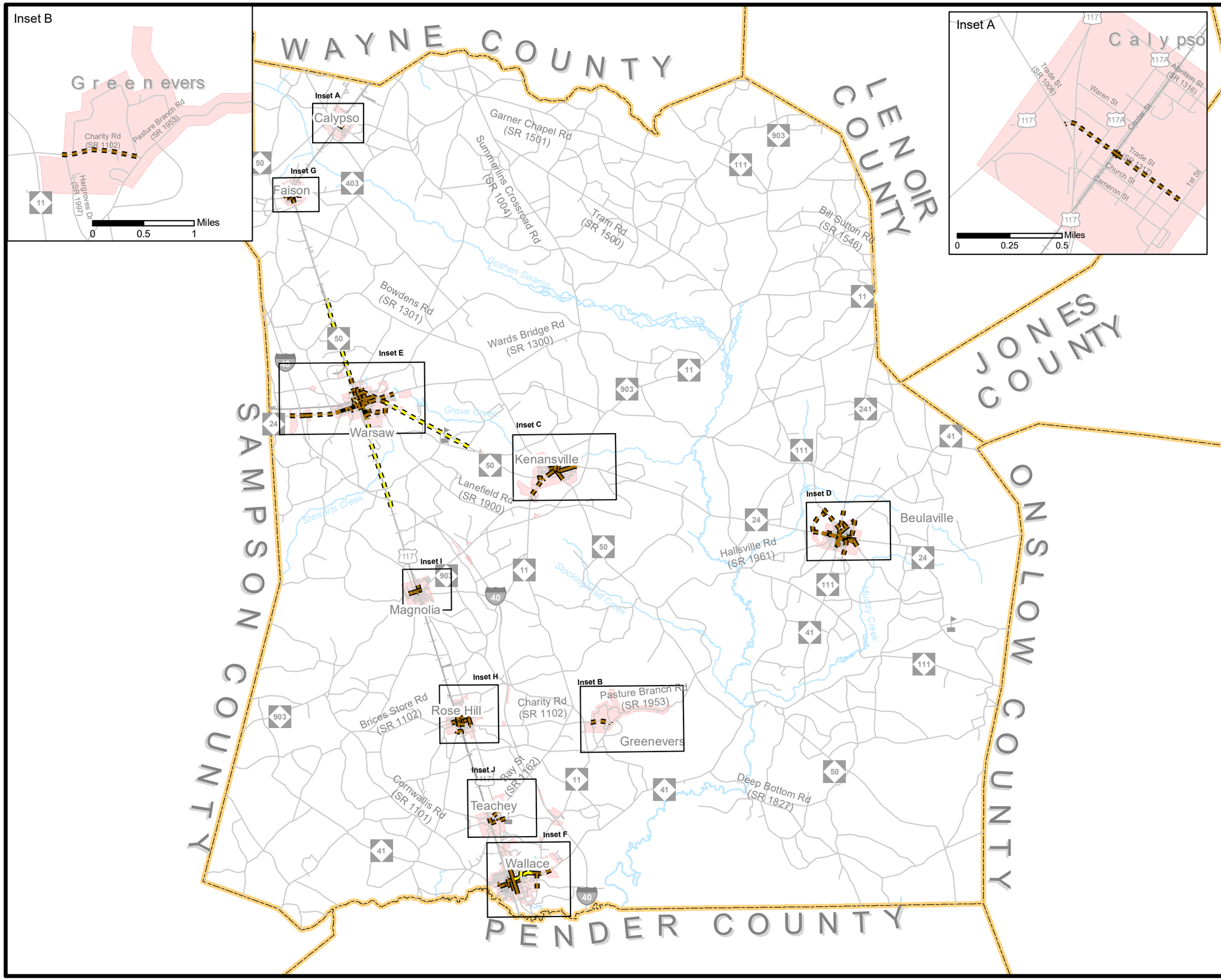

Pedestrian Map

RECOMMENDED

Duplin County

Comprehensive Transportation Plan

Plan date: May 7, 2018

Sidewalks
- Existing
- Needs Improvement
- Recommended

Off-road
- Existing
- Needs Improvement
- Recommended

Multi-Use Paths
- Existing
- Needs Improvement
- Recommended

- Existing Grade Separation
- Proposed Grade Separation

Miles
0 1 2 4 6

Sheet 5 of 5

N W E S

Base map date: 4-28-2015

Refer to CTP document for more details

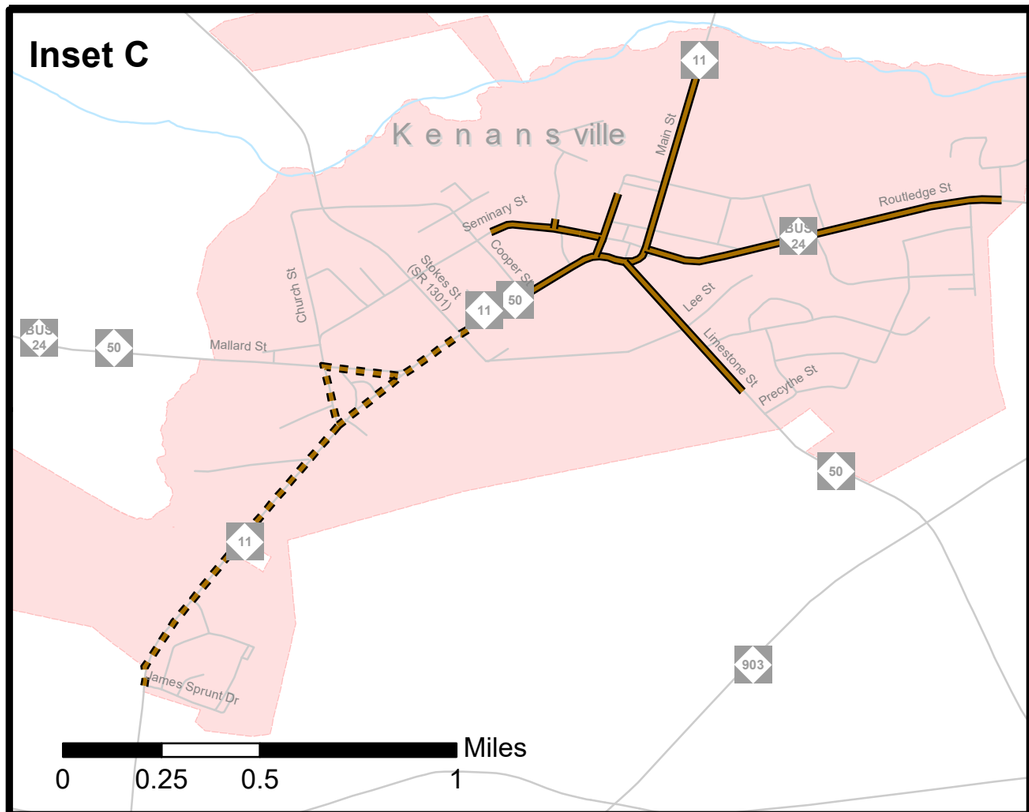

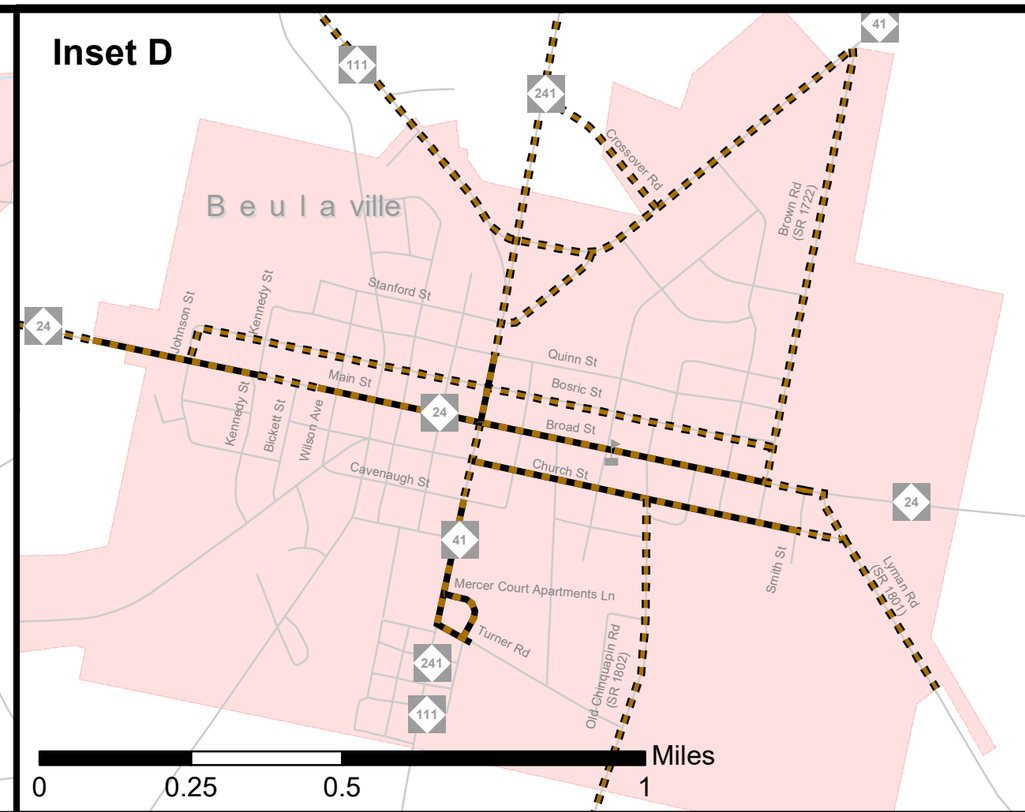

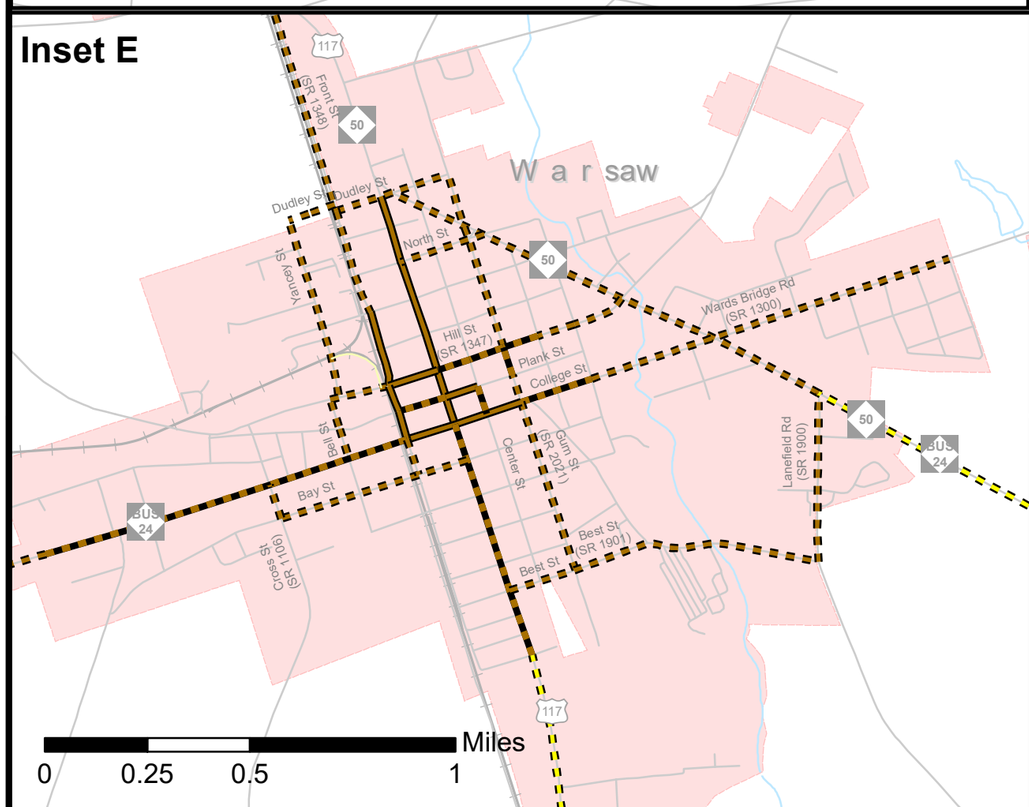

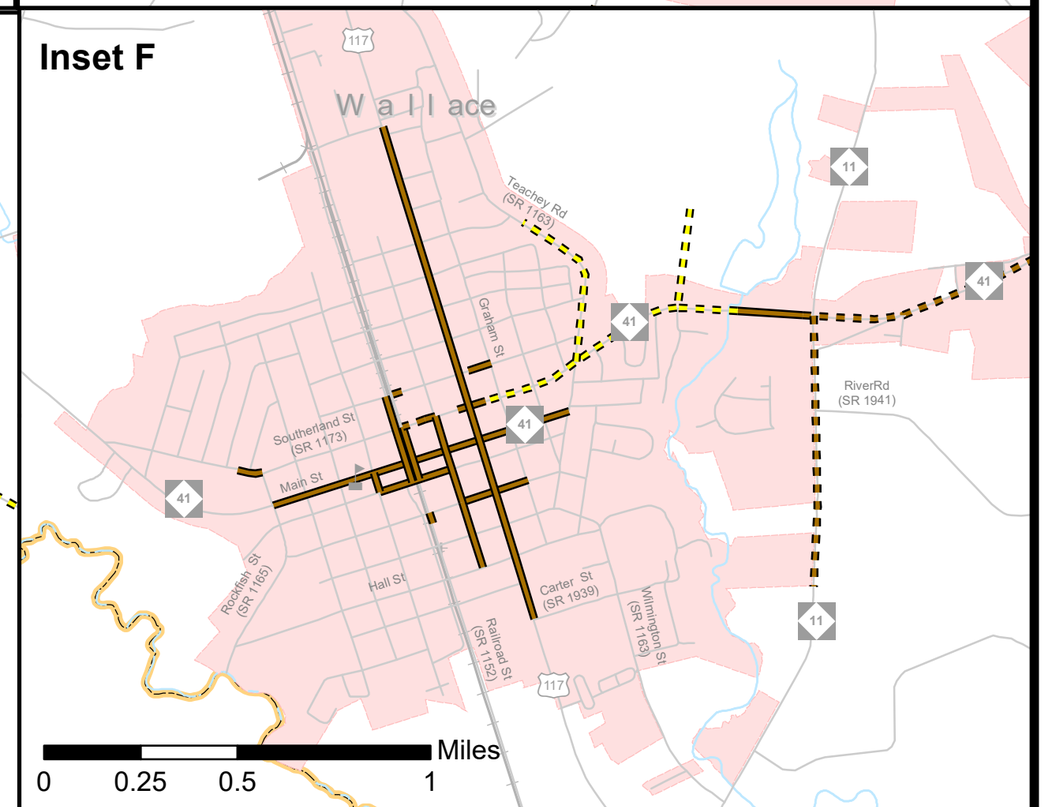

Pedestrian Map (Inset C - F)

RECOMMENDED

Duplin County

Comprehensive Transportation Plan

Plan date: May 7, 2018

Sidewalks
- Existing
- Needs Improvement
- Recommended

Off-road
- Existing
- Needs Improvement
- Recommended

Multi-Use Paths
- Existing
- Needs Improvement
- Recommended

- Existing Grade Separation
- Proposed Grade Separation

Sheet 5A of 5

Base map date: 4-28-2015

Refer to CTP document for more details

Pedestrian Map (Inset G - J)

RECOMMENDED

Duplin County

Comprehensive Transportation Plan

Plan date: May 7, 2018

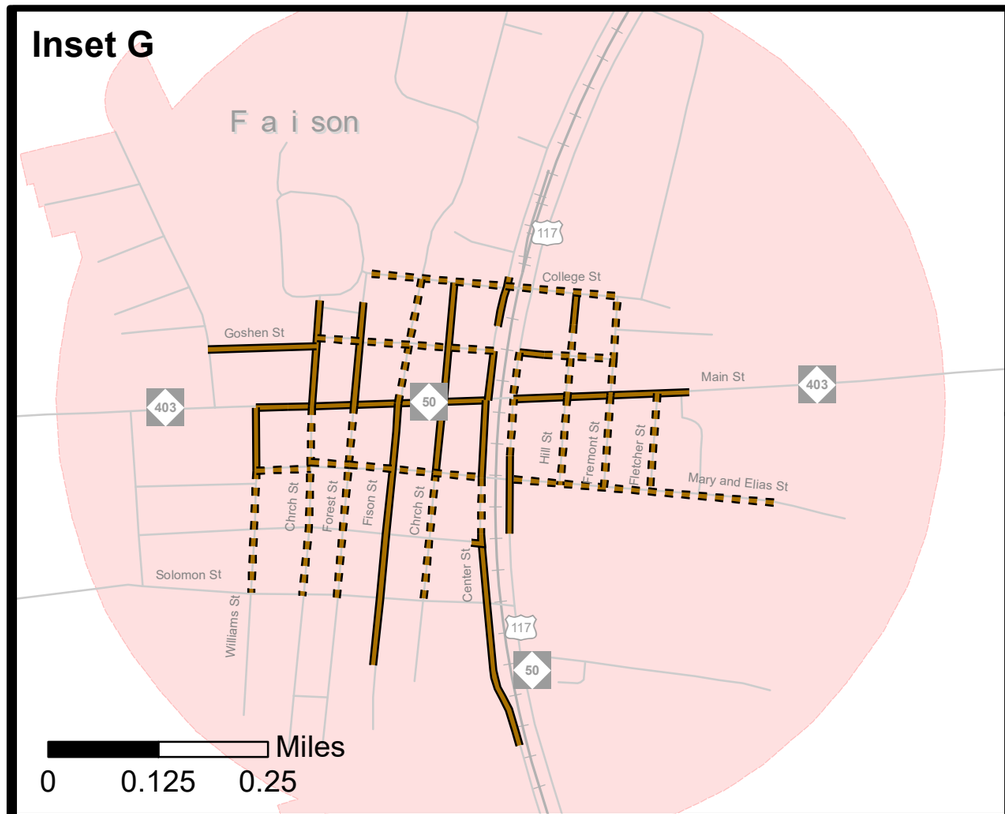

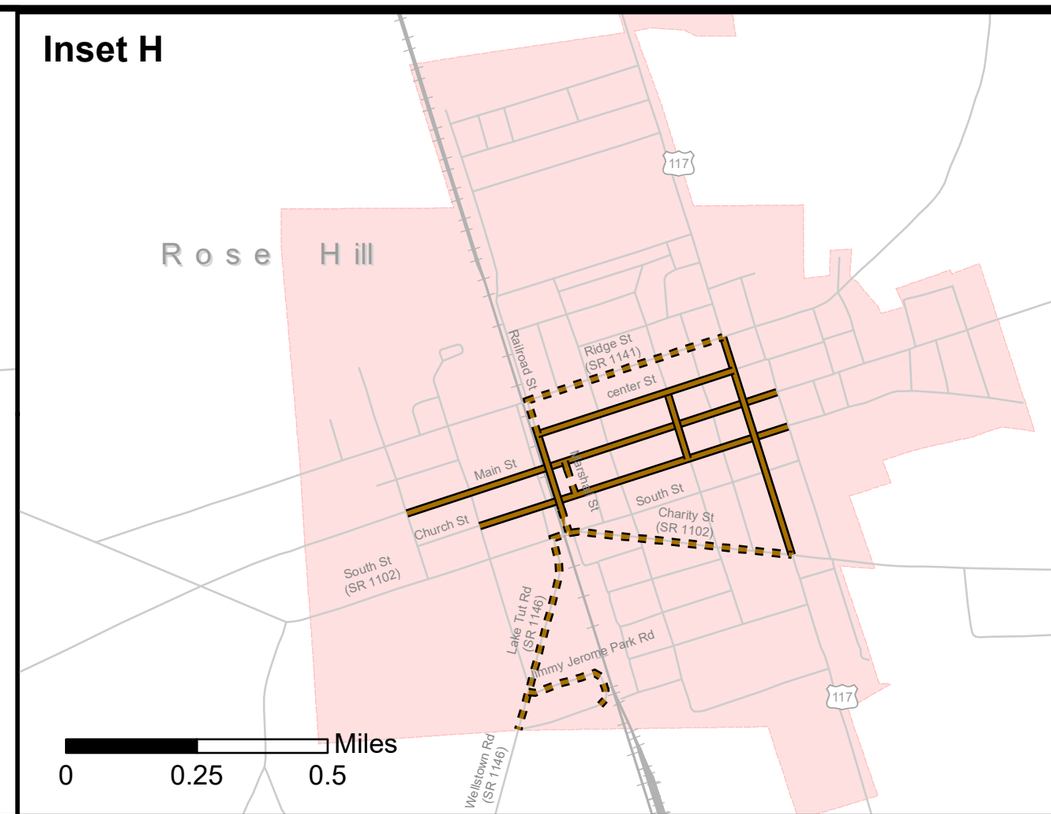

Sidewalks
- Existing
- Needs Improvement
- Recommended

Off-road
- Existing
- Needs Improvement
- Recommended

Multi-Use Paths
- Existing
- Needs Improvement
- Recommended

- Existing Grade Separation
- Proposed Grade Separation

Sheet 5B of 5

N W E S

Base map date: 4-28-2015

Refer to CTP document for more details