Bicycle Map

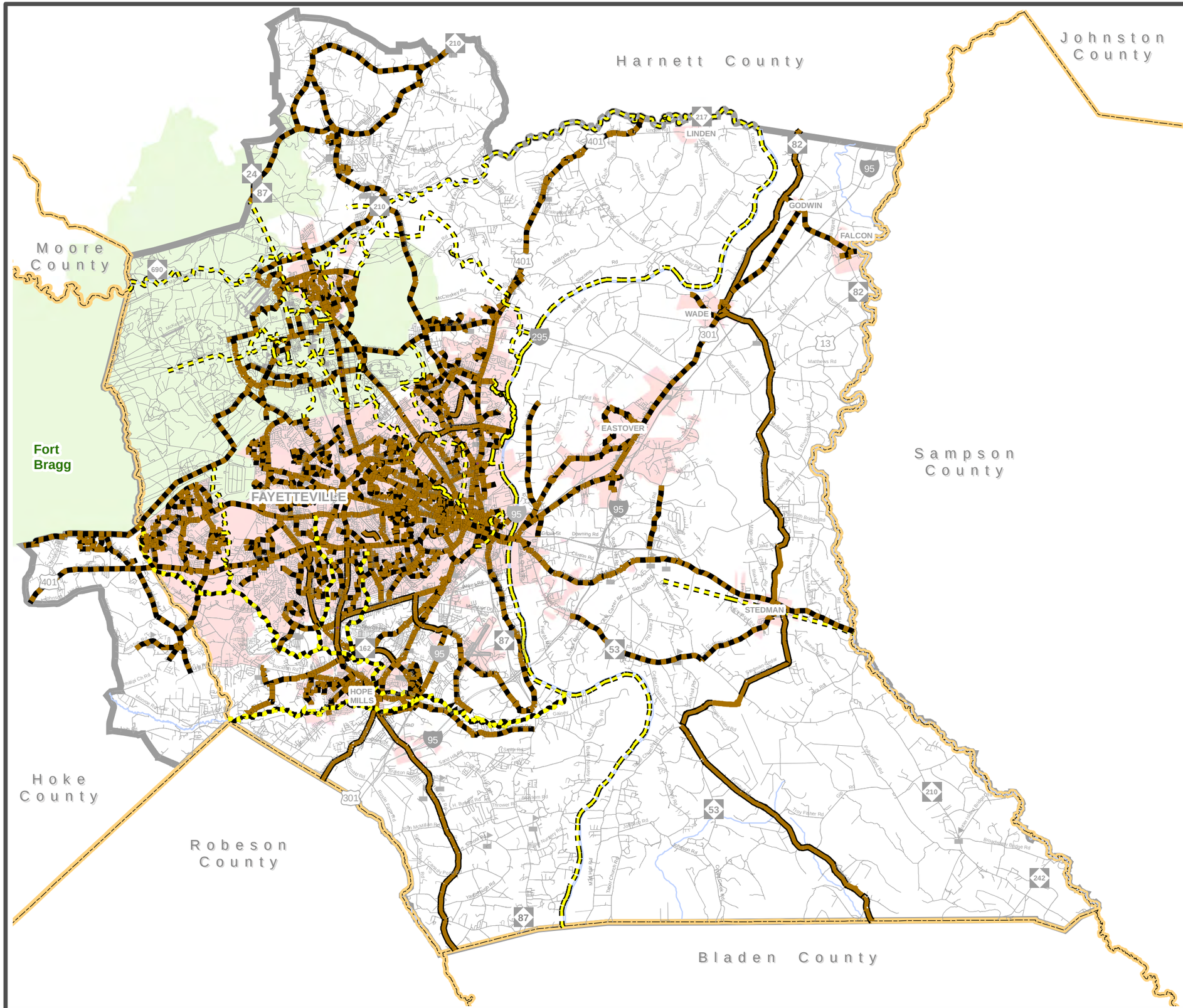

Fayetteville Urban Area

Comprehensive Transportation Plan

WORKING MAP

On-road
- Existing
- Needs Improvement
- Recommended

Off-road
- Existing
- Needs Improvement
- Recommended

Multi-Use Paths
- Existing
- Needs Improvement
- Recommended

- Existing Grade Separation
- Proposed Grade Separation

0 0.5 1 2 3 Miles

Sheet 4 of 5

N W E S

Base map date: July 29, 2011

Refer to CTP document for more details

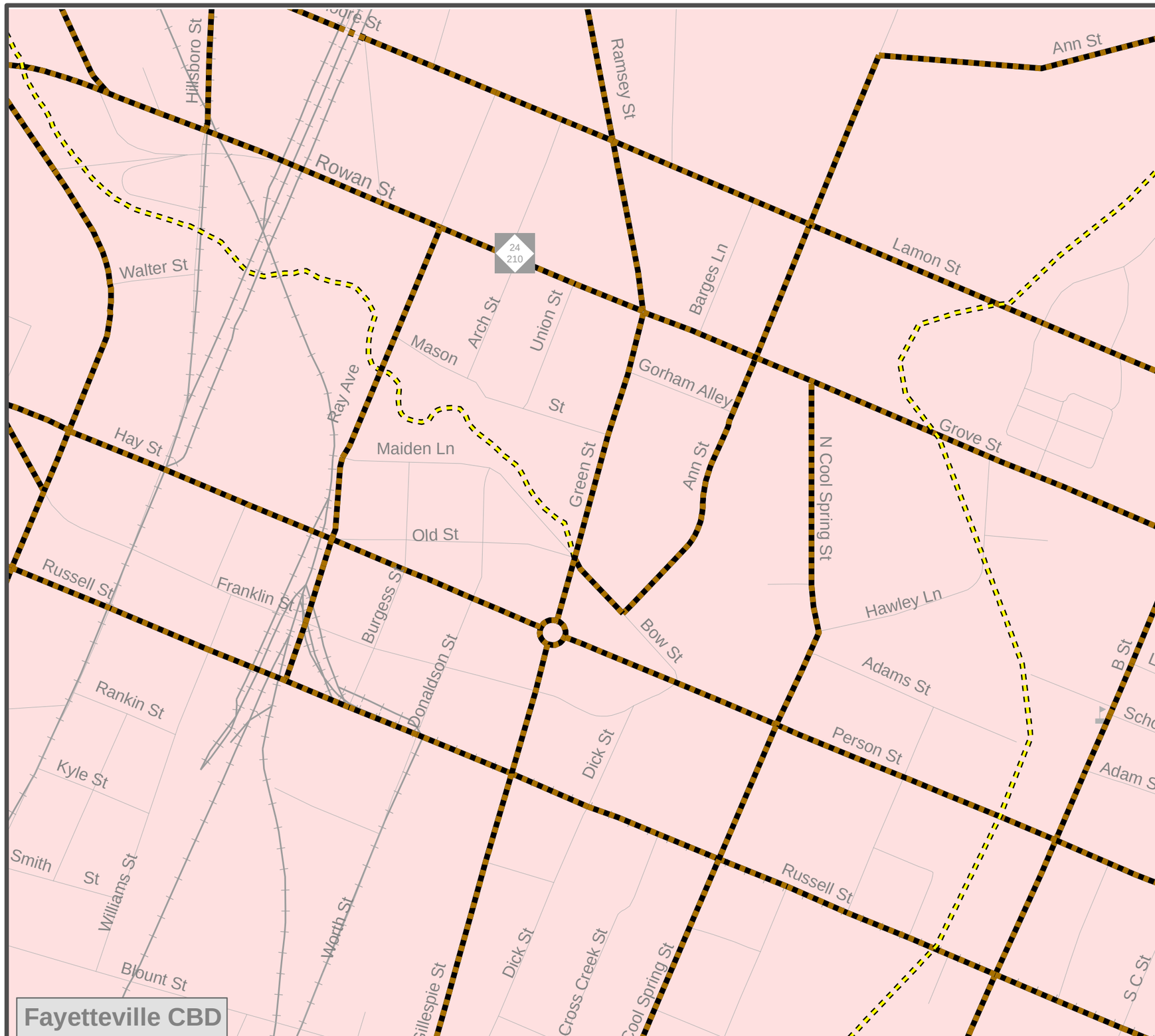

Bicycle Map

Fayetteville Urban Area Comprehensive Transportation Plan

WORKING MAP

On-road
- Existing
- Needs Improvement
- Recommended

Off-road
- Existing
- Needs Improvement
- Recommended

Multi-Use Paths
- Existing
- Needs Improvement
- Recommended

- Existing Grade Separation
- Proposed Grade Separation

0 0.020.04 0.08 0.12 Miles

Sheet 4A of 5

N W E S

Base map date: July 29, 2011

Refer to CTP document for more details

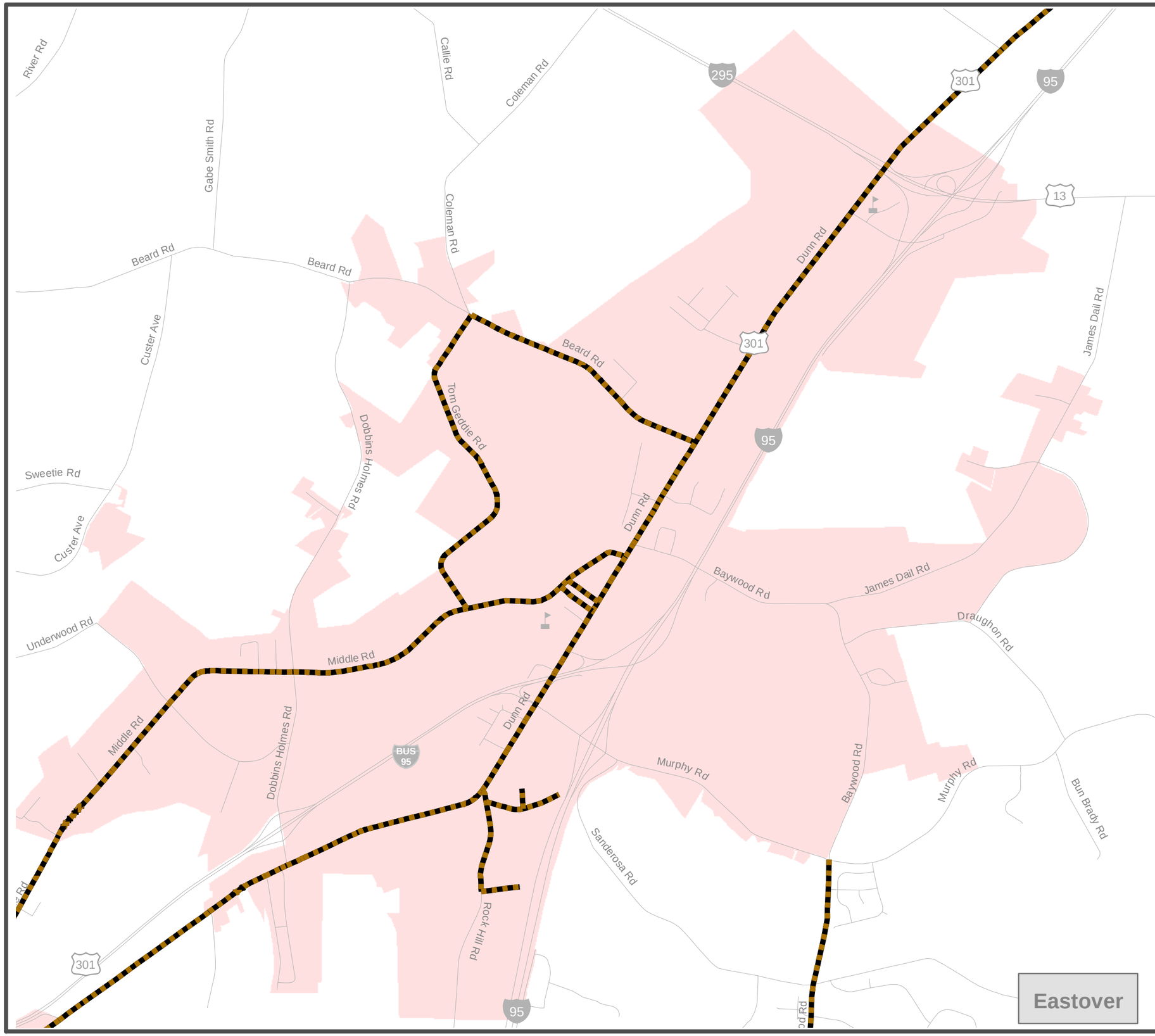

Bicycle Map

Fayetteville Urban Area

Comprehensive Transportation Plan

WORKING MAP

On-road
- Existing
- Needs Improvement
- Recommended

Off-road
- Existing
- Needs Improvement
- Recommended

Multi-Use Paths
- Existing
- Needs Improvement
- Recommended

- Existing Grade Separation
- Proposed Grade Separation

0 0.1 0.2 0.4 0.6 Miles

Sheet 4B of 5

N W E S

Base map date: July 29, 2011

Refer to CTP document for more details

Bicycle Map

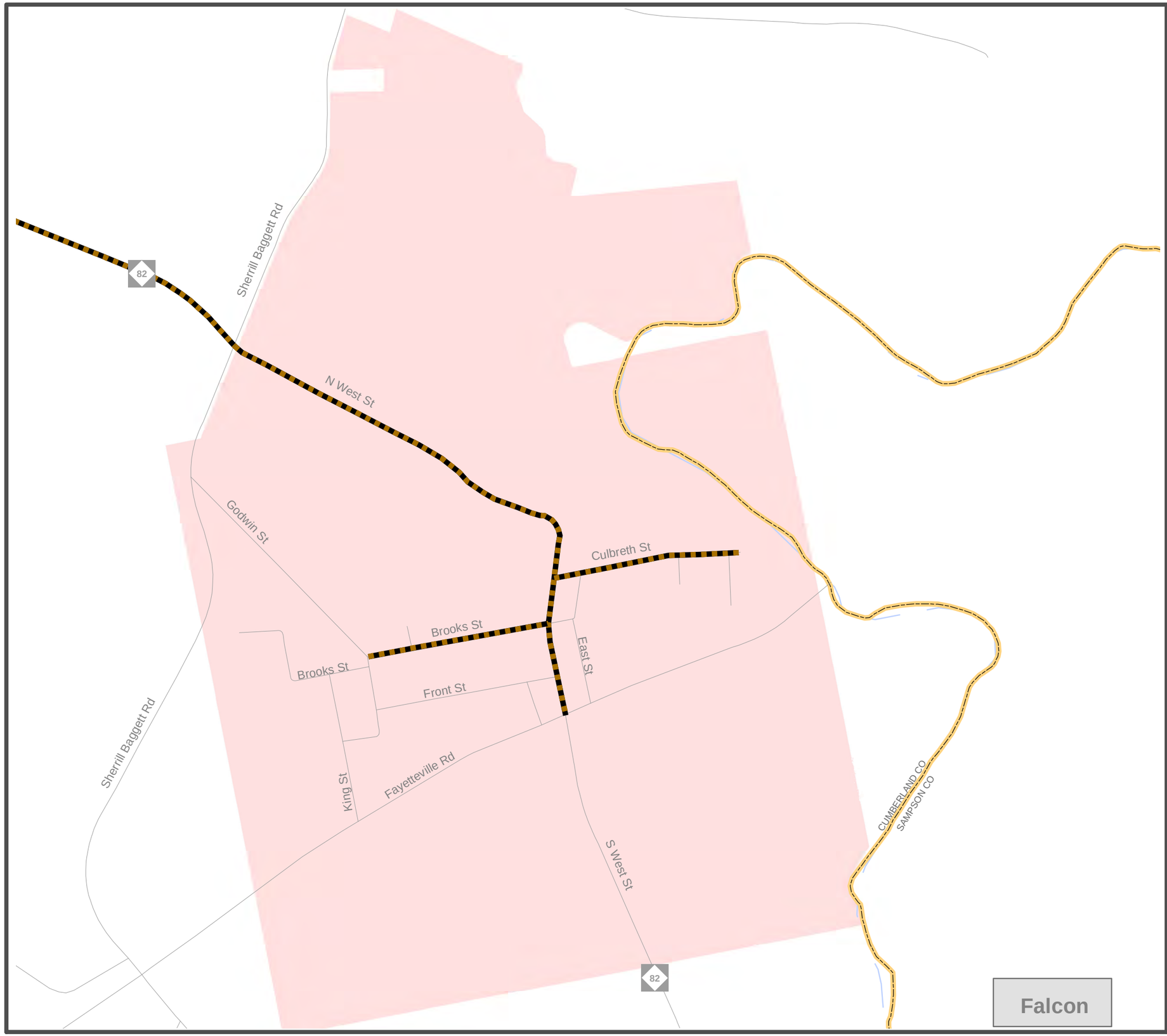

Fayetteville Urban Area

Comprehensive Transportation Plan

WORKING MAP

On-road
- Existing
- Needs Improvement
- Recommended

Off-road
- Existing
- Needs Improvement
- Recommended

Multi-Use Paths
- Existing
- Needs Improvement
- Recommended

- Existing Grade Separation
- Proposed Grade Separation

0 0.05 0.1 0.2 0.3 Miles

Sheet 4C of 5

N W E S

Base map date: July 29, 2011

Refer to CTP document for more details

Bicycle Map

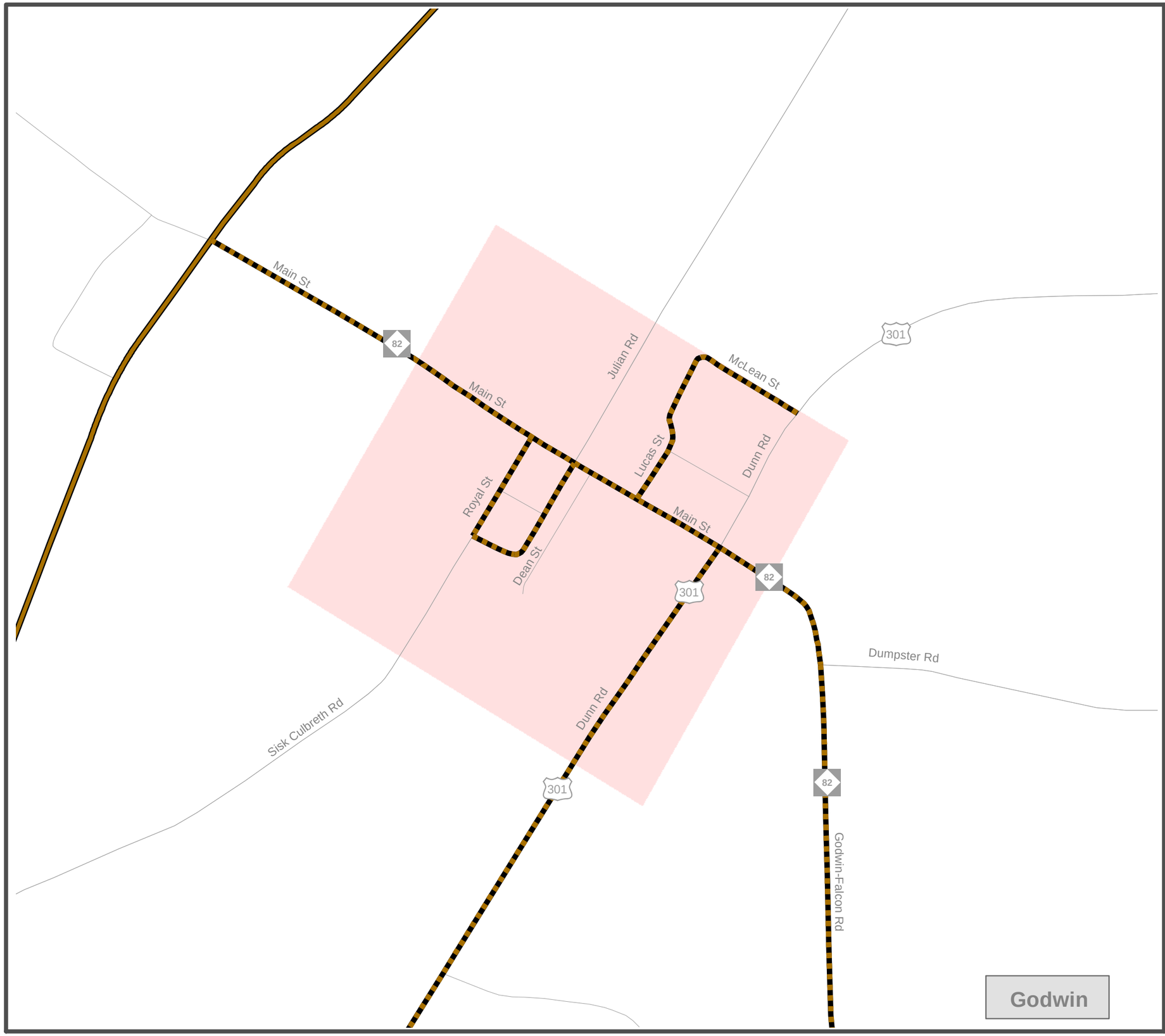

Fayetteville Urban Area

Comprehensive Transportation Plan

WORKING MAP

On-road
- Existing
- Needs Improvement
- Recommended

Off-road
- Existing
- Needs Improvement
- Recommended

Multi-Use Paths
- Existing
- Needs Improvement
- Recommended

- Existing Grade Separation
- Proposed Grade Separation

0 0.03 0.06 0.12 0.18 Miles

Sheet 4D of 5

N W E S

Base map date: July 29, 2011

Refer to CTP document for more details

Bicycle Map

Fayetteville Urban Area

Comprehensive Transportation Plan

WORKING MAP

On-road
- Existing
- Needs Improvement
- Recommended

Off-road
- Existing
- Needs Improvement
- Recommended

Multi-Use Paths
- Existing
- Needs Improvement
- Recommended

- Existing Grade Separation
- Proposed Grade Separation

0 0.075 0.15 0.3 0.45 Miles

Sheet 4E of 5

N W E S

Base map date: July 29, 2011

Refer to CTP document for more details

Stedman

Gecko St
Timberville St
Blawell Cir
Blawell St
Blake St
Magnolia Church Rd
Wade Stedman Rd
Bainbridge Rd
Shatley Springs Dr
North St
Harvestgrain Dr
Mary McCall Rd
John Nunnery Rd
Fred Hall Rd
Clinton Rd
Forte Rd
Hillsboro St
Euclid St
E 1st St
Front St
Jefferson St
Sessoms St
Jaycee St
Carol St
Cleta Dr
Atwood Terrace
Stacy St
Alaska St
Hawaii Ct
Kettering St
Azelia Dr
Tulip Ct
Dogwood Ct
Carl Freeman Rd
Home Farm Rd
Beaver Dam Rd
Tripp Rd
Corbell Rd
Sweet Ct
Stedman Cedar Ck Rd
24

Bicycle Map

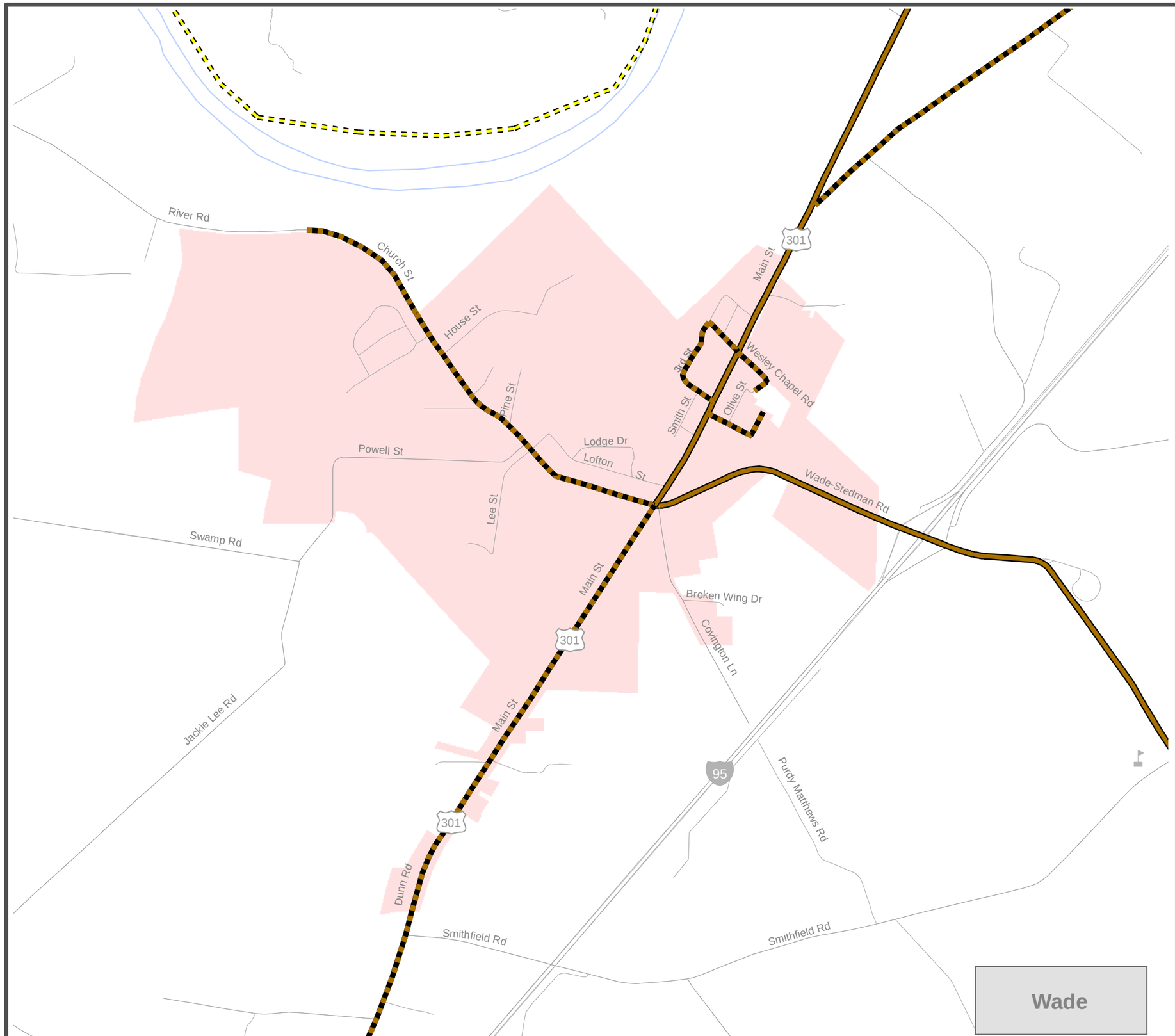

Fayetteville Urban Area Comprehensive Transportation Plan

WORKING MAP

On-road
- Existing
- Needs Improvement
- Recommended

Off-road
- Existing
- Needs Improvement
- Recommended

Multi-Use Paths
- Existing
- Needs Improvement
- Recommended

- Existing Grade Separation
- Proposed Grade Separation

0 0.075 0.15 0.3 0.45 Miles

Sheet 4F of 5

N W E S

Base map date: July 29, 2011

Refer to CTP document for more details

Bicycle Map

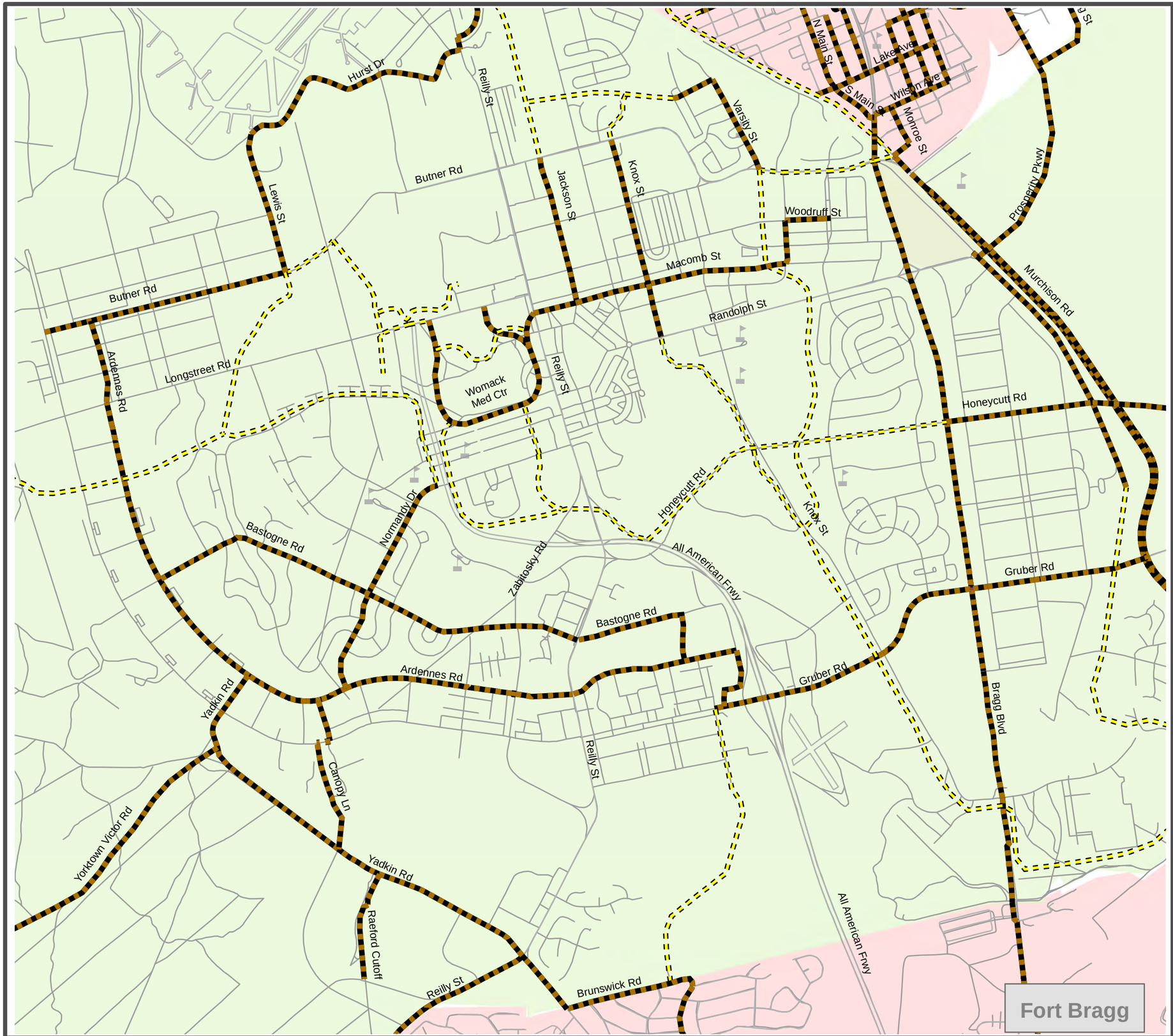

Fayetteville Urban Area Comprehensive Transportation Plan

WORKING MAP

On-road
- Existing
- Needs Improvement
- Recommended

Off-road
- Existing
- Needs Improvement
- Recommended

Multi-Use Paths
- Existing
- Needs Improvement
- Recommended

- Existing Grade Separation
- Proposed Grade Separation

0 0.1 0.2 0.4 0.6 Miles

Sheet 4G of 5

N W E S

Base map date: July 29, 2011

Refer to CTP document for more details

Bicycle Map

Fayetteville Urban Area

Comprehensive Transportation Plan

WORKING MAP

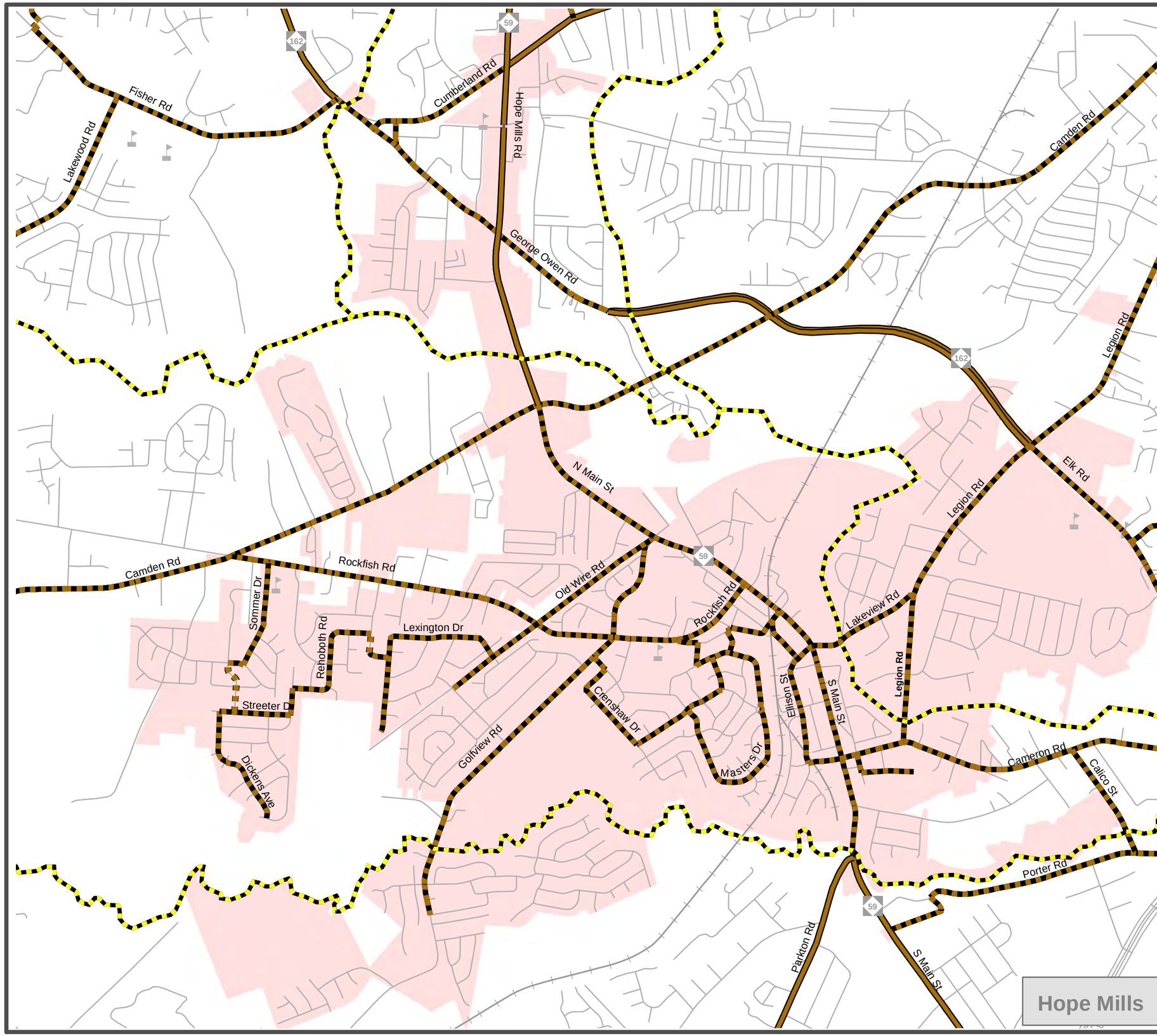

On-road
- Existing
- Needs Improvement
- Recommended

Off-road
- Existing
- Needs Improvement
- Recommended

Multi-Use Paths
- Existing
- Needs Improvement
- Recommended

- Existing Grade Separation
- Proposed Grade Separation

0 0.1 0.2 0.4 0.6 Miles

Sheet 4H of 5

N W E S

Base map date: July 29, 2011

Refer to CTP document for more details

Bicycle Map

Fayetteville Urban Area

Comprehensive Transportation Plan

WORKING MAP

On-road
- Existing
- Needs Improvement
- Recommended

Off-road
- Existing
- Needs Improvement
- Recommended

Multi-Use Paths
- Existing
- Needs Improvement
- Recommended

- Existing Grade Separation
- Proposed Grade Separation

Miles
0 0.1 0.2 0.4 0.6

Sheet 4I of 5

N W E S

Base map date: July 29, 2011

Refer to CTP document for more details

Vass Rd
690
Little River Rd
E Manchester Rd
W Manchester Rd
Bragg Blvd
Lillington Hwy
210
Chapel Hill Rd
Spring Lake Bypass
Reilly Rd
Odell Rd
Goodyear Dr
Laketree Blvd
McKenzie Rd
Kristin Ave
24
87
McNeill St
Duncan Rd
N Main St
Rose St
Weaver St
Ruth St
2nd St
1st St
N 5th St
4th St
S 6th St
S 5th St
Lake Ave
S Main St
Pope Ave
Monroe St
Varsity Dr
N Pinetree Ln
N Grogg St
McCormick Rd
Spring Ave
S Grogg St
S Pinetree Ln
Prosperity Pkwy
Virgin St
Maynard St
Hurst Dr
Spring Lake