Highway Map

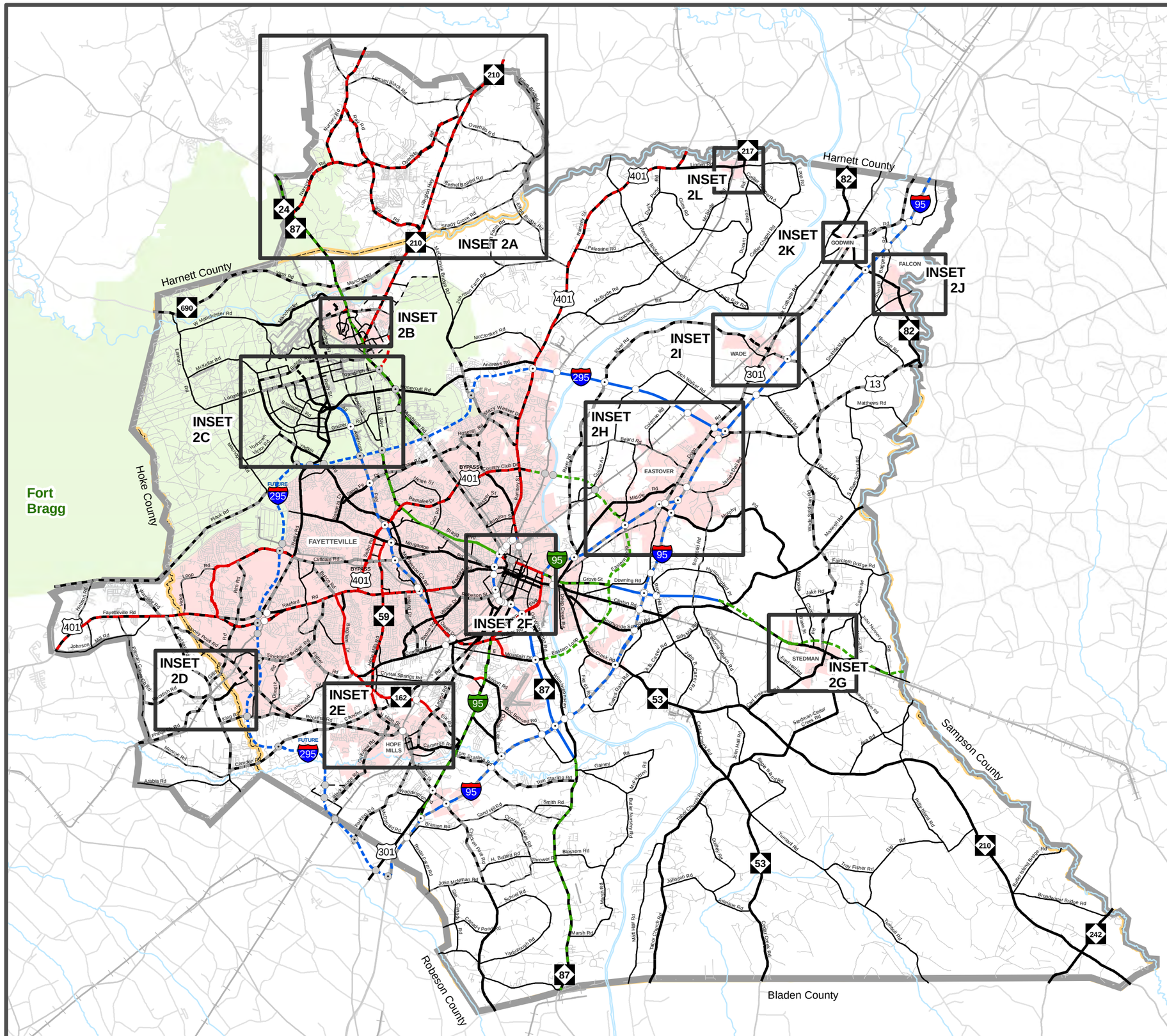

Fayetteville Urban Area

WORKING MAP

Comprehensive Transportation Plan

Plan date:

Freeways
- Existing
- Needs Improvement
- Recommended

Expressways
- Existing
- Needs Improvement
- Recommended

Boulevards
- Existing
- Needs Improvement
- Recommended

Other Major Thoroughfares
- Existing
- Needs Improvement
- Recommended

Minor Thoroughfares
- Existing
- Needs Improvement
- Recommended

- Existing Interchange
- Proposed Interchange
- Existing Grade Separation
- Proposed Grade Separation

0 0.5 1 2 3 Miles

N W E S

Sheet 2

Base map date: November 5, 2010

Refer to CTP document for more details

Highway Map

Fayetteville Urban Area

WORKING MAP

Comprehensive Transportation Plan

Plan date:

Freeways
- Existing
- Needs Improvement
- Recommended

Expressways
- Existing
- Needs Improvement
- Recommended

Boulevards
- Existing
- Needs Improvement
- Recommended

Other Major Thoroughfares
- Existing
- Needs Improvement
- Recommended

Minor Thoroughfares
- Existing
- Needs Improvement
- Recommended

- Existing Interchange
- Proposed Interchange
- Existing Grade Separation
- Proposed Grade Separation

0 0.15 0.3 0.6 0.9 Miles

N W E S

Sheet 2A

Base map date: November 5, 2010

Refer to CTP document for more details

Doc's Rd
Nursery Rd
Lemuel Black Rd
Nursery Rd
Ray Rd
Overhills Rd
Lillington Hwy
Nursery Rd
Ray Rd
Bethel Church Rd
Elliott Bridge Rd
Overhills Rd
HARNETT CO
CUMBERLAND CO
FORT BRAGG
N Bragg Blvd
Shady Grove Rd
Elliott Bridge Rd
Elliott Farm Rd
McCormick Rd
HARNETT CO
CUMBERLAND CO
Manchester Rd
Elliott Farm Rd
Vass Rd
OVERHILLS
210
210
210
210
24
87
24
87

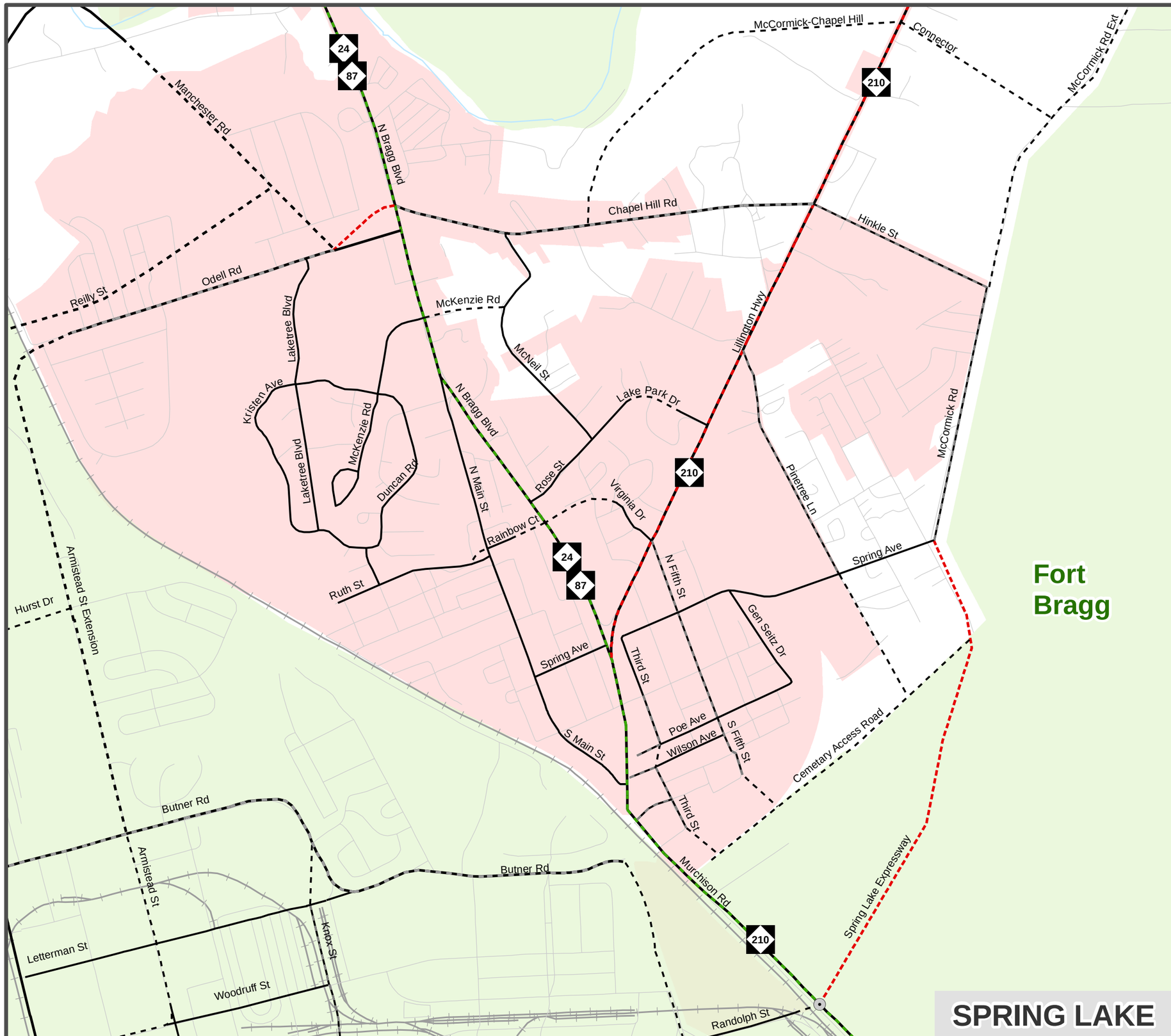

Highway Map

Fayetteville Urban Area

WORKING MAP

Comprehensive Transportation Plan

Plan date:

Freeways
- Existing
- Needs Improvement
- Recommended

Expressways
- Existing
- Needs Improvement
- Recommended

Boulevards
- Existing
- Needs Improvement
- Recommended

Other Major Thoroughfares
- Existing
- Needs Improvement
- Recommended

Minor Thoroughfares
- Existing
- Needs Improvement
- Recommended

- Existing Interchange
- Proposed Interchange
- Existing Grade Separation
- Proposed Grade Separation

0 0.05 0.1 0.2 0.3 Miles

N W E S

Sheet 2B

Base map date: November 5, 2010

Refer to CTP document for more details

Highway Map

Fayetteville Urban Area

WORKING MAP

Comprehensive Transportation Plan

Plan date:

Freeways
- Existing
- Needs Improvement
- Recommended

Expressways
- Existing
- Needs Improvement
- Recommended

Boulevards
- Existing
- Needs Improvement
- Recommended

Other Major Thoroughfares
- Existing
- Needs Improvement
- Recommended

Minor Thoroughfares
- Existing
- Needs Improvement
- Recommended

- Existing Interchange
- Proposed Interchange
- Existing Grade Separation
- Proposed Grade Separation

Miles 0 0.05 0.1 0.2 0.3

N W E S

Sheet 2C

Base map date: November 5, 2010

Refer to CTP document for more details

FORT BRAGG

Hurst Dr
Rifle Range Rd
Butner Rd
Pratt St
Lewis St
Letterman St
Woodruff St
Armistead St
Randolph St
Murchison Rd
Spring Lake Expressway
Durham St
Longstreet Rd
Rhine Rd
Honeycutt Rd
All American
Reilly St
Gruber Rd
Ardennes Rd
Bastogne Rd
Normandy
Dr
Fwy
Knox St
Bragg Blvd
All
American
Yorktown Victor Rd
Yadkin Rd
Canopy Ln
FUTURE 295
24
87
210

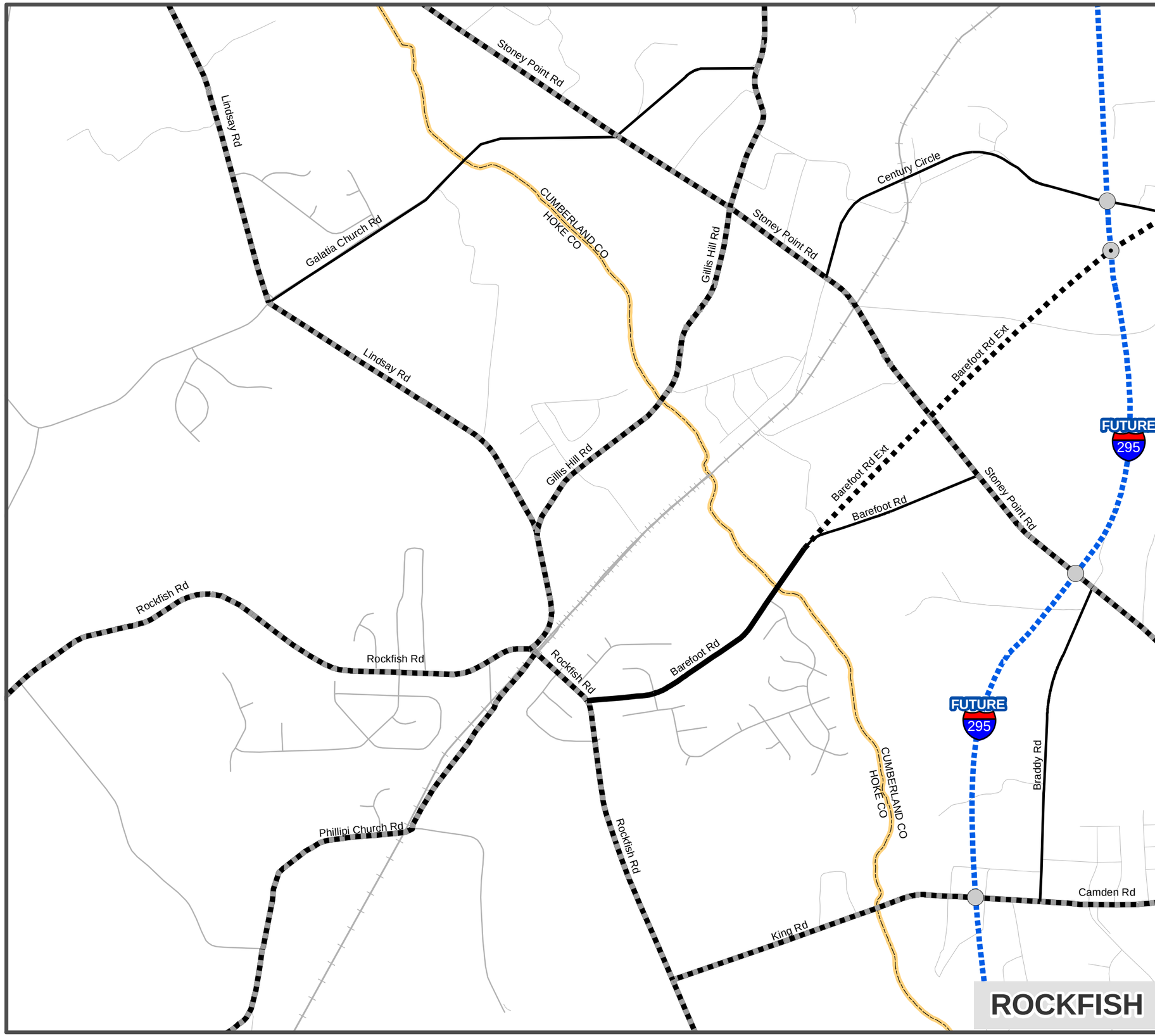

Highway Map

Fayetteville Urban Area

WORKING MAP

Comprehensive Transportation Plan

Plan date:

Freeways
- Existing
- Needs Improvement
- Recommended

Expressways
- Existing
- Needs Improvement
- Recommended

Boulevards
- Existing
- Needs Improvement
- Recommended

Other Major Thoroughfares
- Existing
- Needs Improvement
- Recommended

Minor Thoroughfares
- Existing
- Needs Improvement
- Recommended

- Existing Interchange
- Proposed Interchange
- Existing Grade Separation
- Proposed Grade Separation

0 0.050.1 0.2 0.3 Miles

N W E S

Sheet 2D

Base map date: November 5, 2010

Refer to CTP document for more details

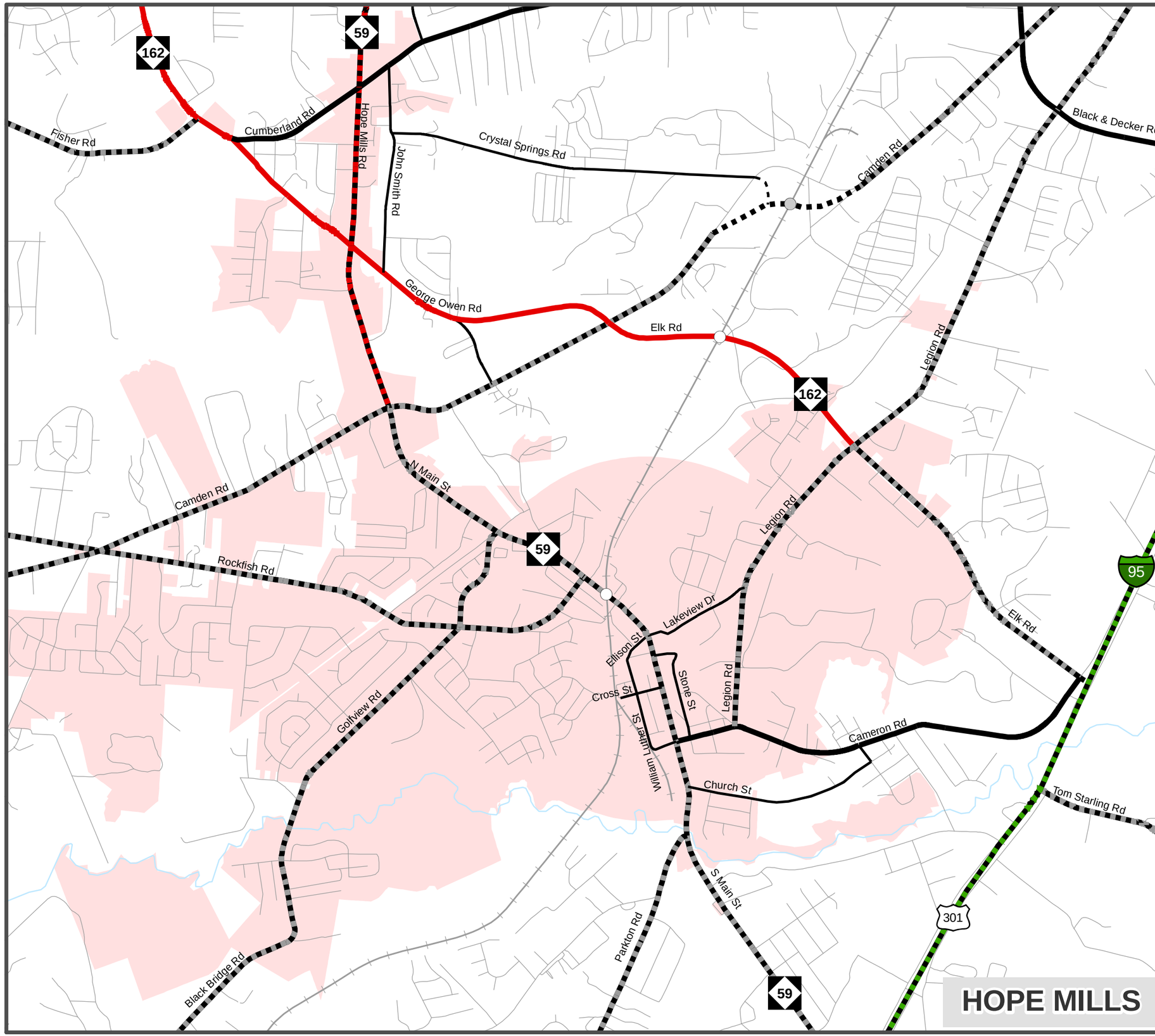

Highway Map

Fayetteville Urban Area

WORKING MAP

Comprehensive Transportation Plan

Plan date:

Freeways
- Existing
- Needs Improvement
- Recommended

Expressways
- Existing
- Needs Improvement
- Recommended

Boulevards
- Existing
- Needs Improvement
- Recommended

Other Major Thoroughfares
- Existing
- Needs Improvement
- Recommended

Minor Thoroughfares
- Existing
- Needs Improvement
- Recommended

- Existing Interchange
- Proposed Interchange
- Existing Grade Separation
- Proposed Grade Separation

0 0.125 0.25 0.5 0.75 Miles

N W E S

Sheet 2E

Base map date: November 5, 2010

Refer to CTP document for more details

FAYETTEVILLE CBD

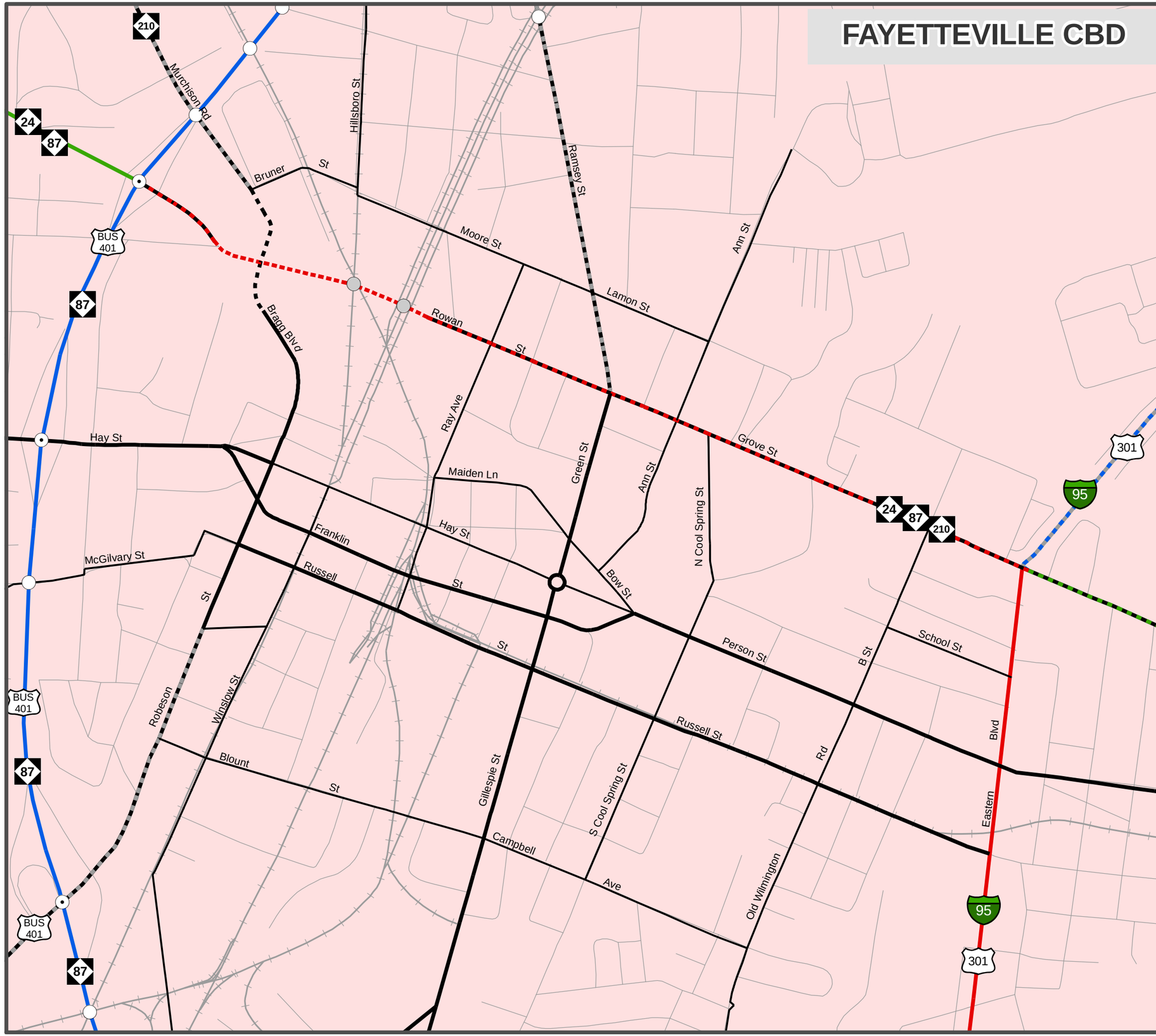

Highway Map

Fayetteville Urban Area

WORKING MAP

Comprehensive Transportation Plan

Plan date:

Freeways
- Existing
- Needs Improvement
- Recommended

Expressways
- Existing
- Needs Improvement
- Recommended

Boulevards
- Existing
- Needs Improvement
- Recommended

Other Major Thoroughfares
- Existing
- Needs Improvement
- Recommended

Minor Thoroughfares
- Existing
- Needs Improvement
- Recommended

- Existing Interchange
- Proposed Interchange
- Existing Grade Separation
- Proposed Grade Separation

0 0.05 0.1 0.2 0.3 Miles

N W E S

Sheet 2F

Base map date: November 5, 2010

Refer to CTP document for more details

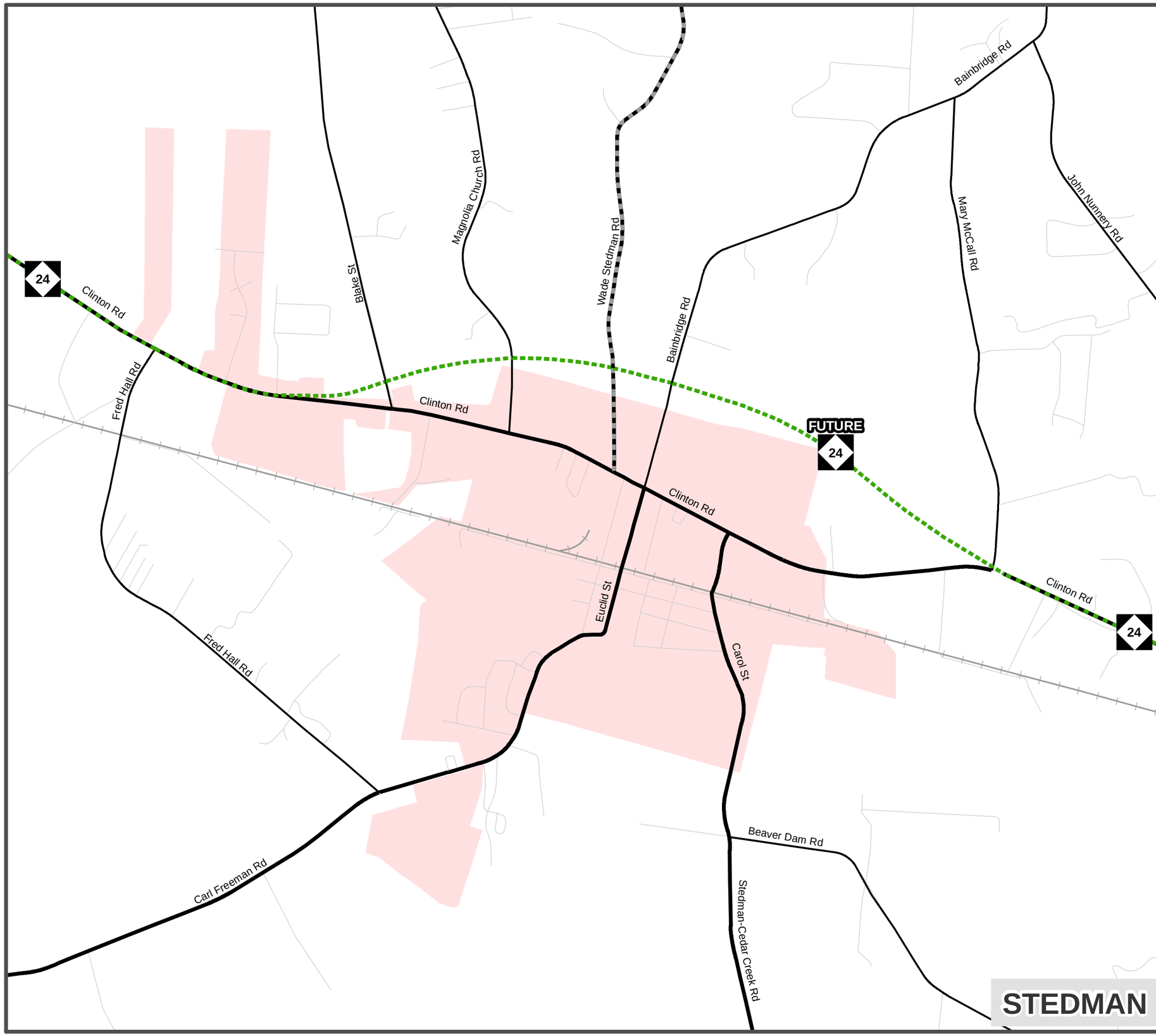

Highway Map

Fayetteville Urban Area

WORKING MAP

Comprehensive Transportation Plan

Plan date:

Freeways
- Existing
- Needs Improvement
- Recommended

Expressways
- Existing
- Needs Improvement
- Recommended

Boulevards
- Existing
- Needs Improvement
- Recommended

Other Major Thoroughfares
- Existing
- Needs Improvement
- Recommended

Minor Thoroughfares
- Existing
- Needs Improvement
- Recommended

- Existing Interchange
- Proposed Interchange
- Existing Grade Separation
- Proposed Grade Separation

Miles
0 0.050.1 0.2 0.3

N W E S

Sheet 2G

Base map date: November 5, 2010

Refer to CTP document for more details

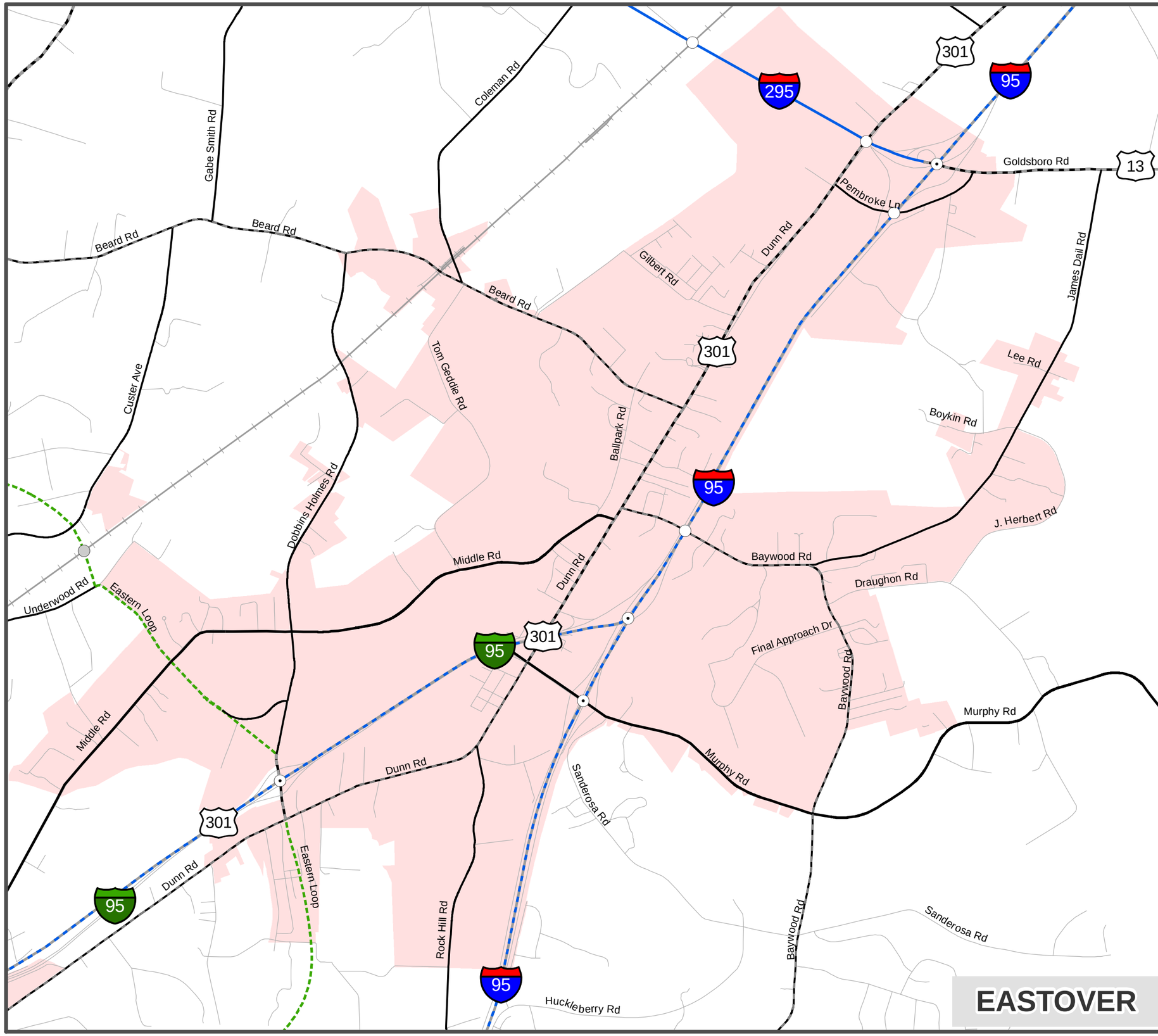

Highway Map

Fayetteville Urban Area

WORKING MAP

Comprehensive Transportation Plan

Plan date:

Freeways
- Existing
- Needs Improvement
- Recommended

Expressways
- Existing
- Needs Improvement
- Recommended

Boulevards
- Existing
- Needs Improvement
- Recommended

Other Major Thoroughfares
- Existing
- Needs Improvement
- Recommended

Minor Thoroughfares
- Existing
- Needs Improvement
- Recommended

- Existing Interchange
- Proposed Interchange
- Existing Grade Separation
- Proposed Grade Separation

0 0.125 0.25 0.5 0.75 Miles

N W E S

Sheet 2H

Base map date: November 5, 2010

Refer to CTP document for more details

Highway Map

Fayetteville Urban Area

WORKING MAP

Comprehensive Transportation Plan

Plan date:

Freeways
- Existing
- Needs Improvement
- Recommended

Expressways
- Existing
- Needs Improvement
- Recommended

Boulevards
- Existing
- Needs Improvement
- Recommended

Other Major Thoroughfares
- Existing
- Needs Improvement
- Recommended

Minor Thoroughfares
- Existing
- Needs Improvement
- Recommended

- Existing Interchange
- Proposed Interchange
- Existing Grade Separation
- Proposed Grade Separation

0 0.04 0.08 0.16 0.24 Miles

N W E S

Sheet 2I

Base map date: November 5, 2010

Refer to CTP document for more details

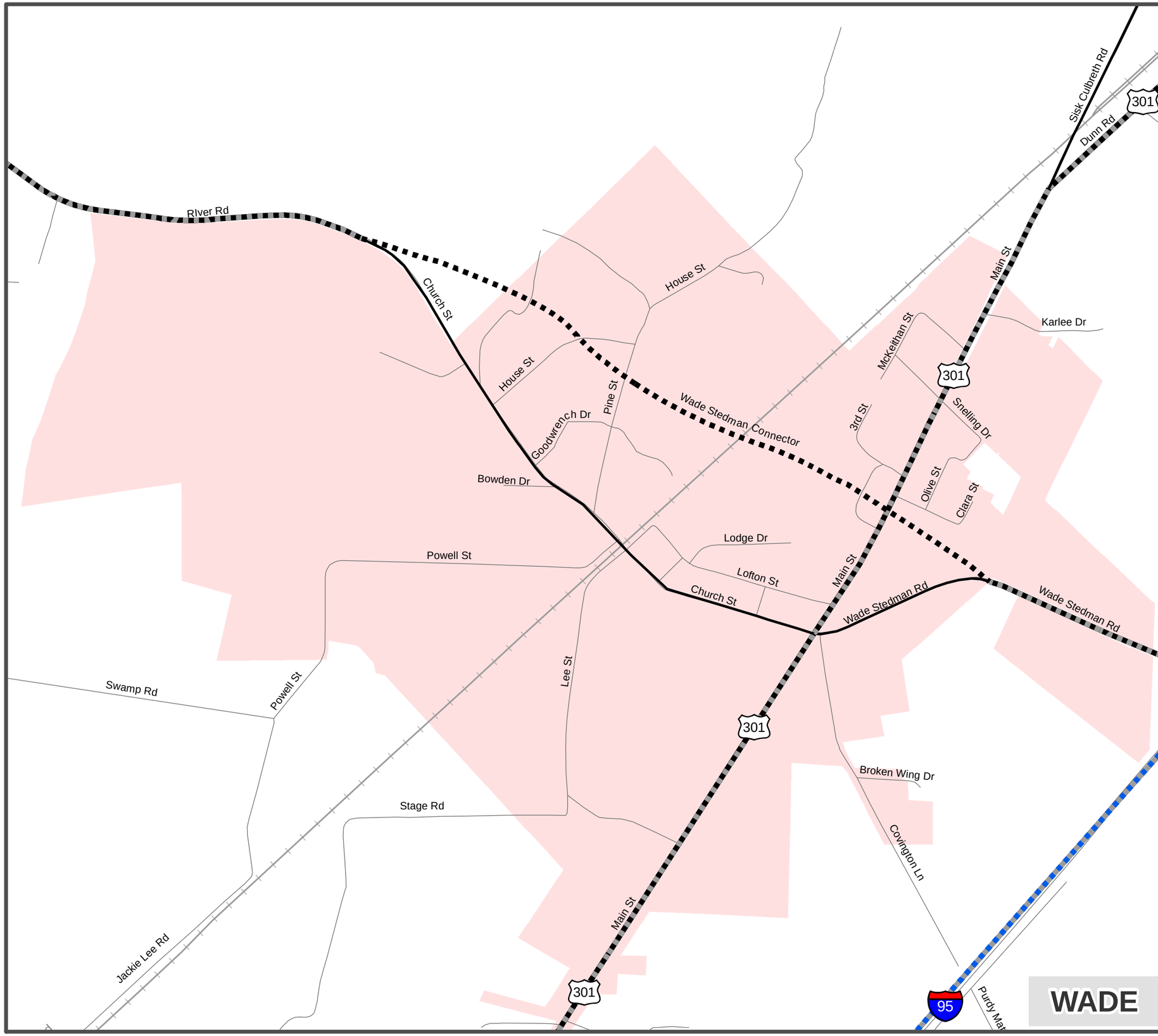

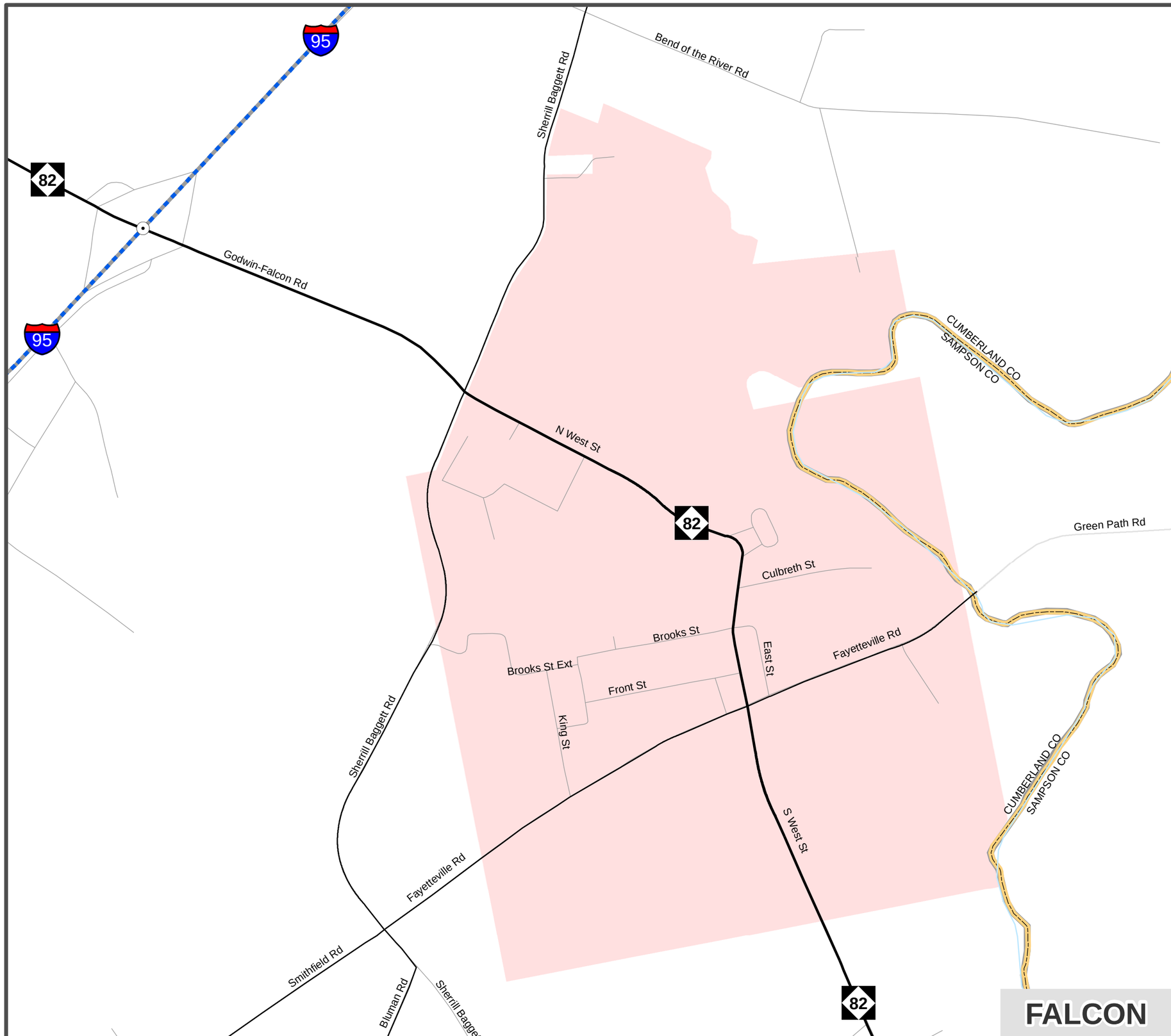

Highway Map

Fayetteville Urban Area

WORKING MAP

Comprehensive Transportation Plan

Plan date:

Freeways
- Existing
- Needs Improvement
- Recommended

Expressways
- Existing
- Needs Improvement
- Recommended

Boulevards
- Existing
- Needs Improvement
- Recommended

Other Major Thoroughfares
- Existing
- Needs Improvement
- Recommended

Minor Thoroughfares
- Existing
- Needs Improvement
- Recommended

- Existing Interchange
- Proposed Interchange
- Existing Grade Separation
- Proposed Grade Separation

Miles
0 0.02 0.04 0.08 0.12

N W E S

Sheet 2J

Base map date: November 5, 2010

Refer to CTP document for more details

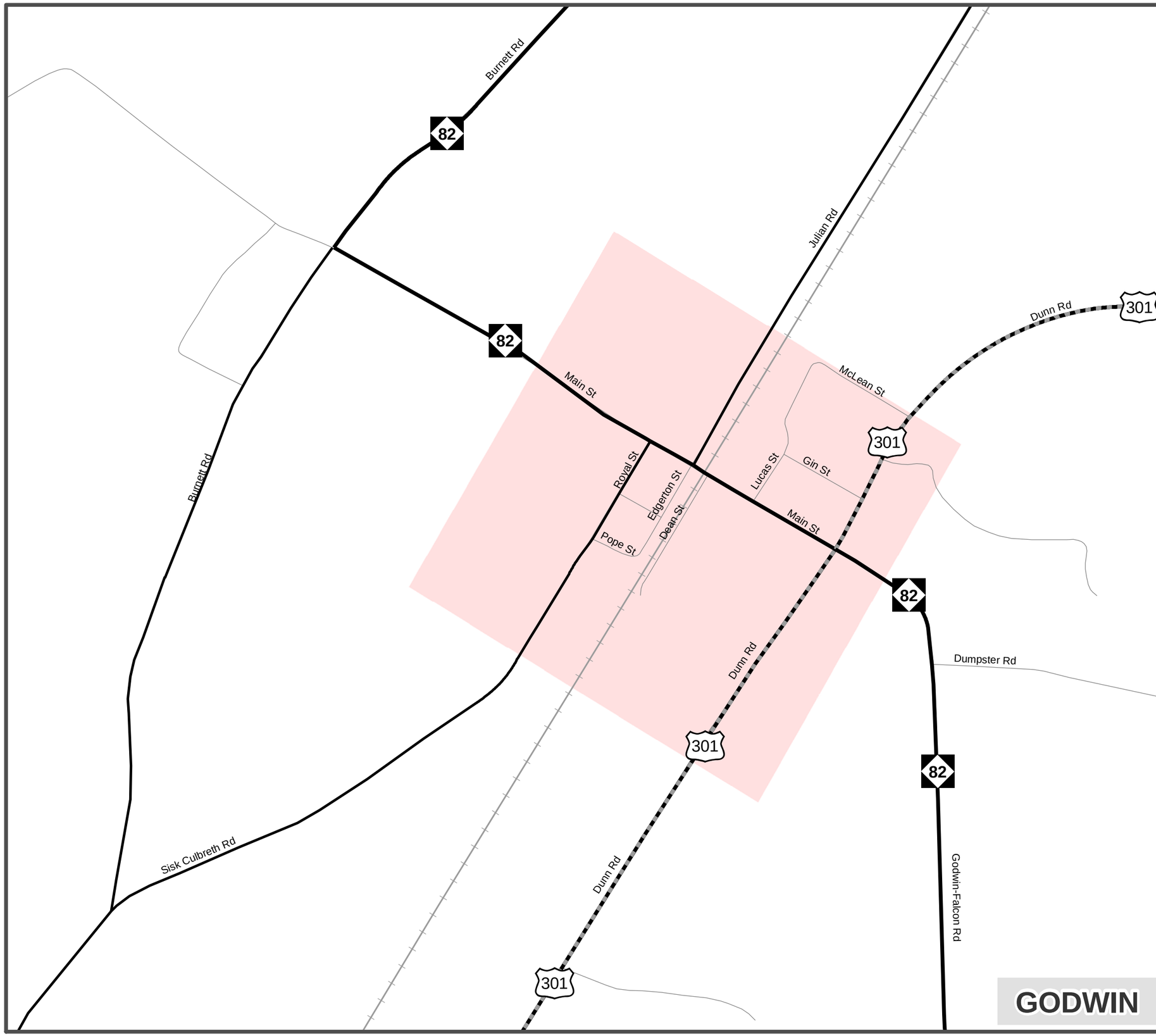

Highway Map

Fayetteville Urban Area

WORKING MAP

Comprehensive Transportation Plan

Plan date:

Freeways
- Existing
- Needs Improvement
- Recommended

Expressways
- Existing
- Needs Improvement
- Recommended

Boulevards
- Existing
- Needs Improvement
- Recommended

Other Major Thoroughfares
- Existing
- Needs Improvement
- Recommended

Minor Thoroughfares
- Existing
- Needs Improvement
- Recommended

- Existing Interchange
- Proposed Interchange
- Existing Grade Separation
- Proposed Grade Separation

Miles
0 0.02 0.04 0.08 0.12

N W E S

Sheet 2K

Base map date: November 5, 2010

Refer to CTP document for more details

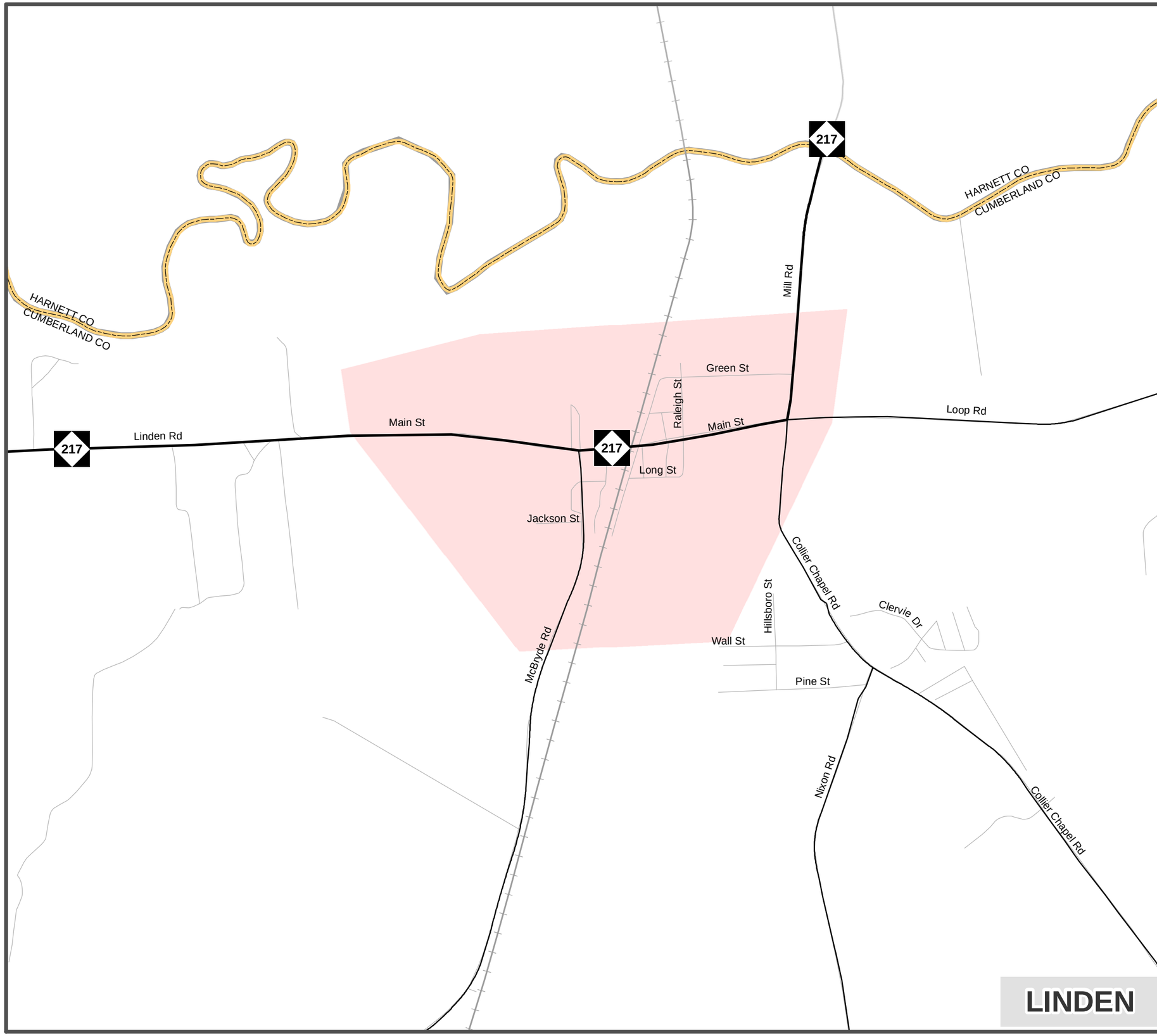

Highway Map

Fayetteville Urban Area

WORKING MAP

Comprehensive Transportation Plan

Plan date:

Freeways
- Existing
- Needs Improvement
- Recommended

Expressways
- Existing
- Needs Improvement
- Recommended

Boulevards
- Existing
- Needs Improvement
- Recommended

Other Major Thoroughfares
- Existing
- Needs Improvement
- Recommended

Minor Thoroughfares
- Existing
- Needs Improvement
- Recommended

- Existing Interchange
- Proposed Interchange
- Existing Grade Separation
- Proposed Grade Separation

0 0.05 0.1 0.2 0.3 Miles

N W E S

Sheet 2L

Base map date: November 5, 2010

Refer to CTP document for more details