Pedestrian Map

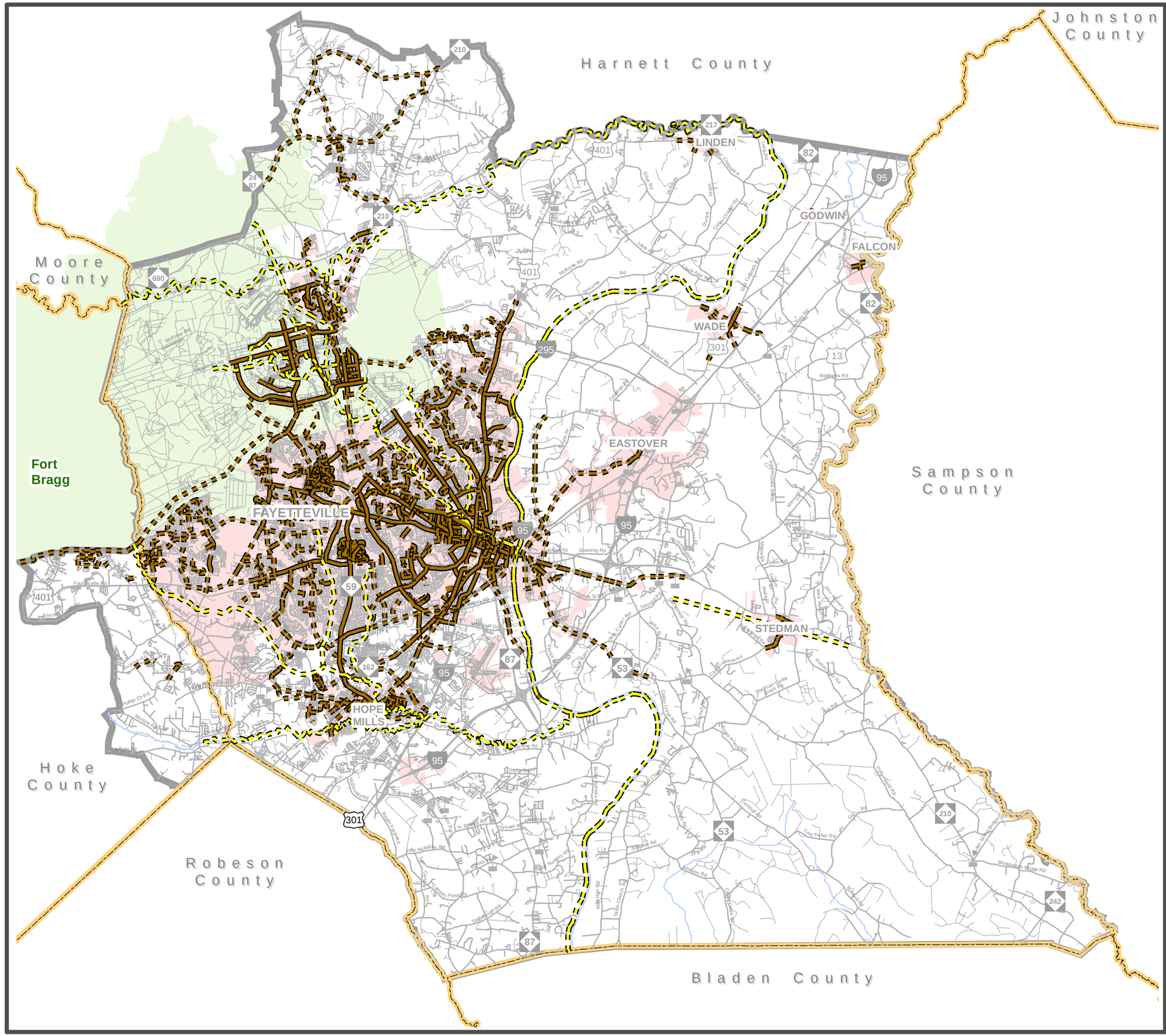

Fayetteville Urban Area

Comprehensive Transportation Plan

WORKING MAP

Sidewalks
- Existing
- Needs Improvement
- Recommended

Off-road
- Existing
- Needs Improvement
- Recommended

Multi-Use Paths
- Existing
- Needs Improvement
- Recommended

- Existing Grade Separation
- Proposed Grade Separation

0 0.5 1 2 3 Miles

Sheet 5 of 5

N W E S

Base map date: July 29, 2011

Refer to CTP document for more details

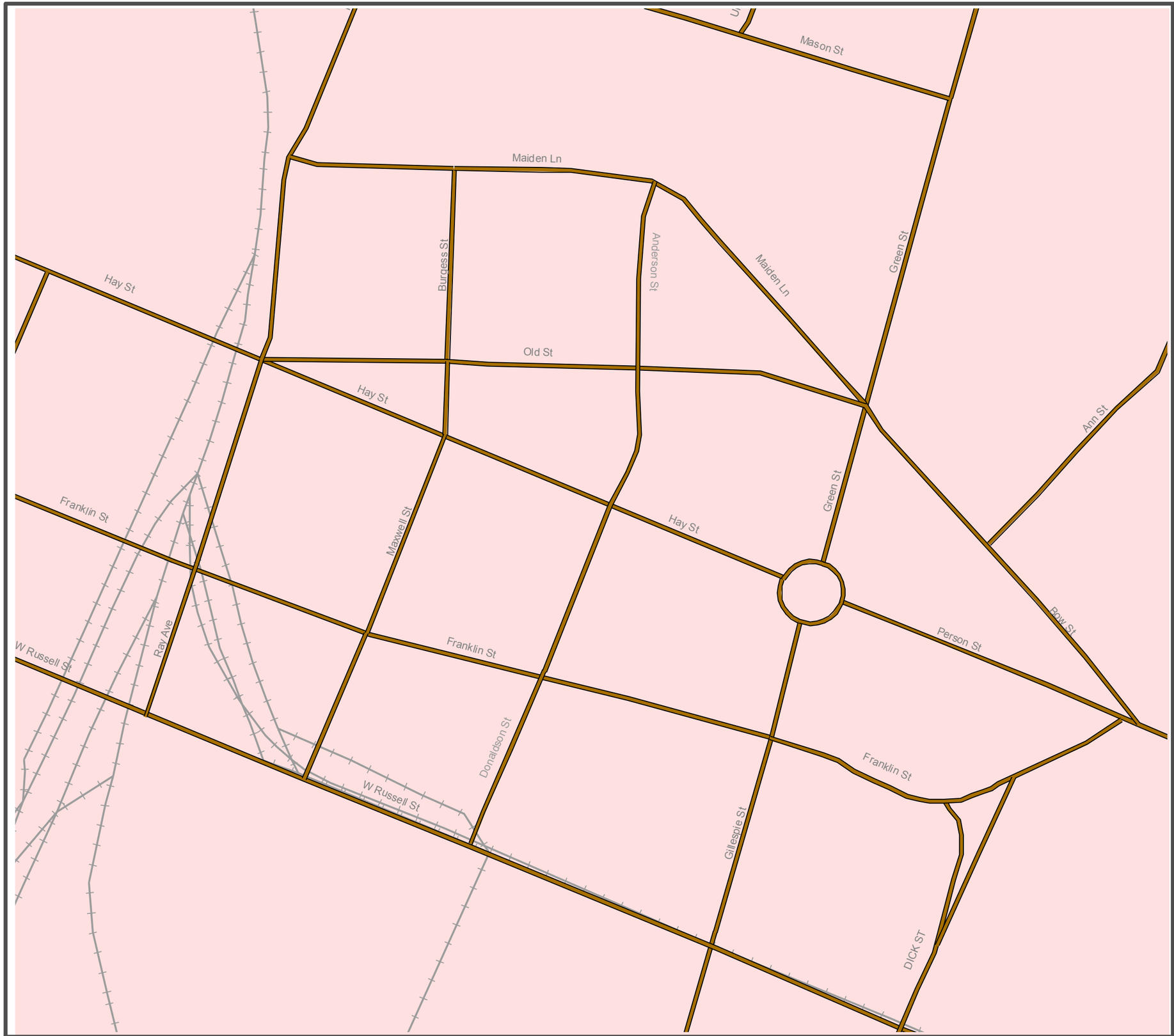

Pedestrian Map

Fayetteville Urban Area

Comprehensive Transportation Plan

WORKING MAP

Sidewalks
- Existing
- Needs Improvement
- Recommended

Off-road
- Existing
- Needs Improvement
- Recommended

Multi-Use Paths
- Existing
- Needs Improvement
- Recommended

- Existing Grade Separation
- Proposed Grade Separation

0 0.01 0.02 0.04 0.06 Miles

Sheet 5A of 5

N W E S

Base map date: July 29, 2011

Refer to CTP document for more details

Pedestrian Map

Fayetteville Urban Area Comprehensive Transportation Plan

WORKING MAP

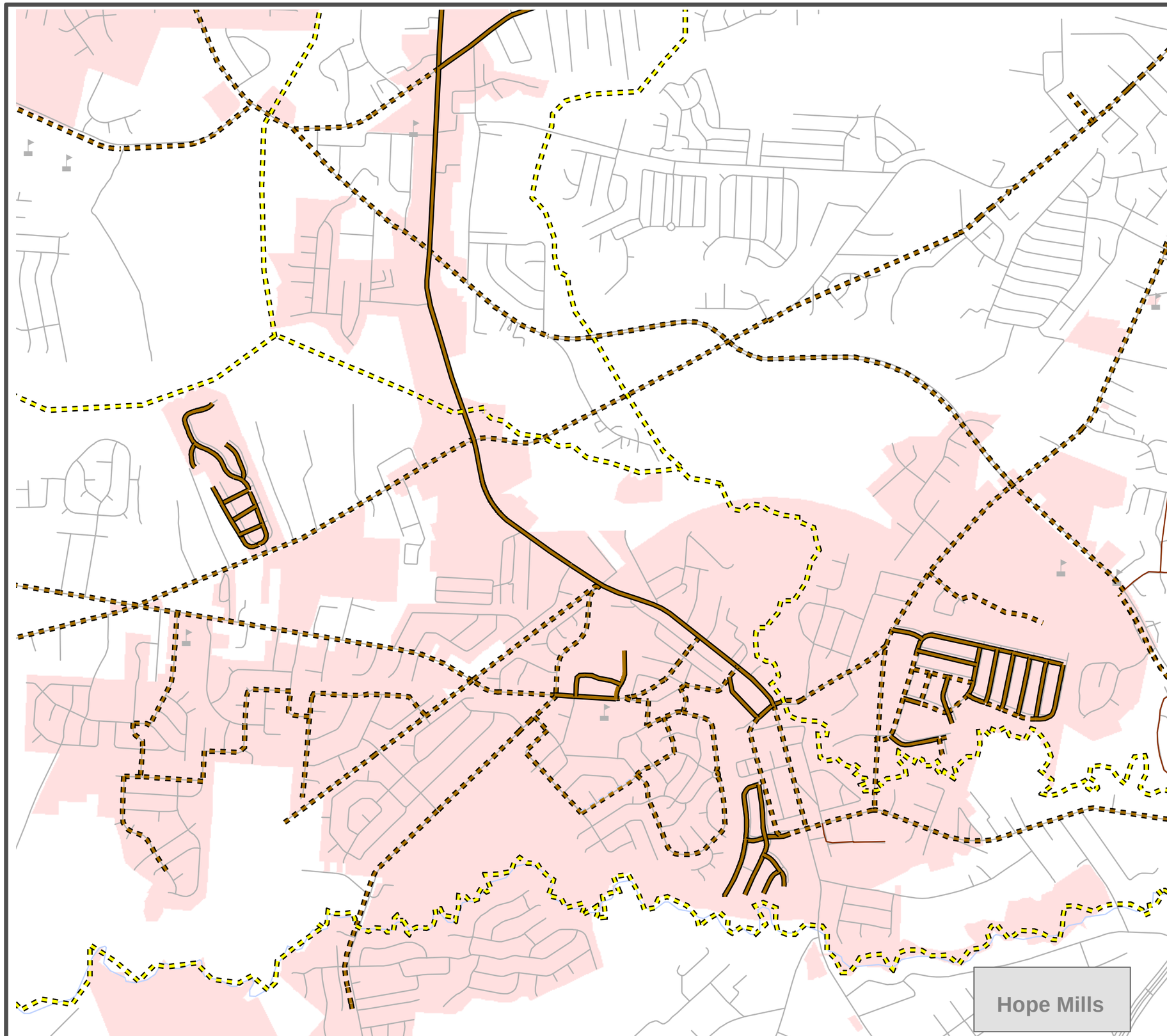

Sidewalks
- Existing
- Needs Improvement
- Recommended

Off-road
- Existing
- Needs Improvement
- Recommended

Multi-Use Paths
- Existing
- Needs Improvement
- Recommended

- Existing Grade Separation
- Proposed Grade Separation

0 0.1 0.2 0.4 0.6 Miles

Sheet 5B of 5

N W E S

Base map date: July 29, 2011

Refer to CTP document for more details

Pedestrian Map

Fayetteville Urban Area Comprehensive Transportation Plan

WORKING MAP

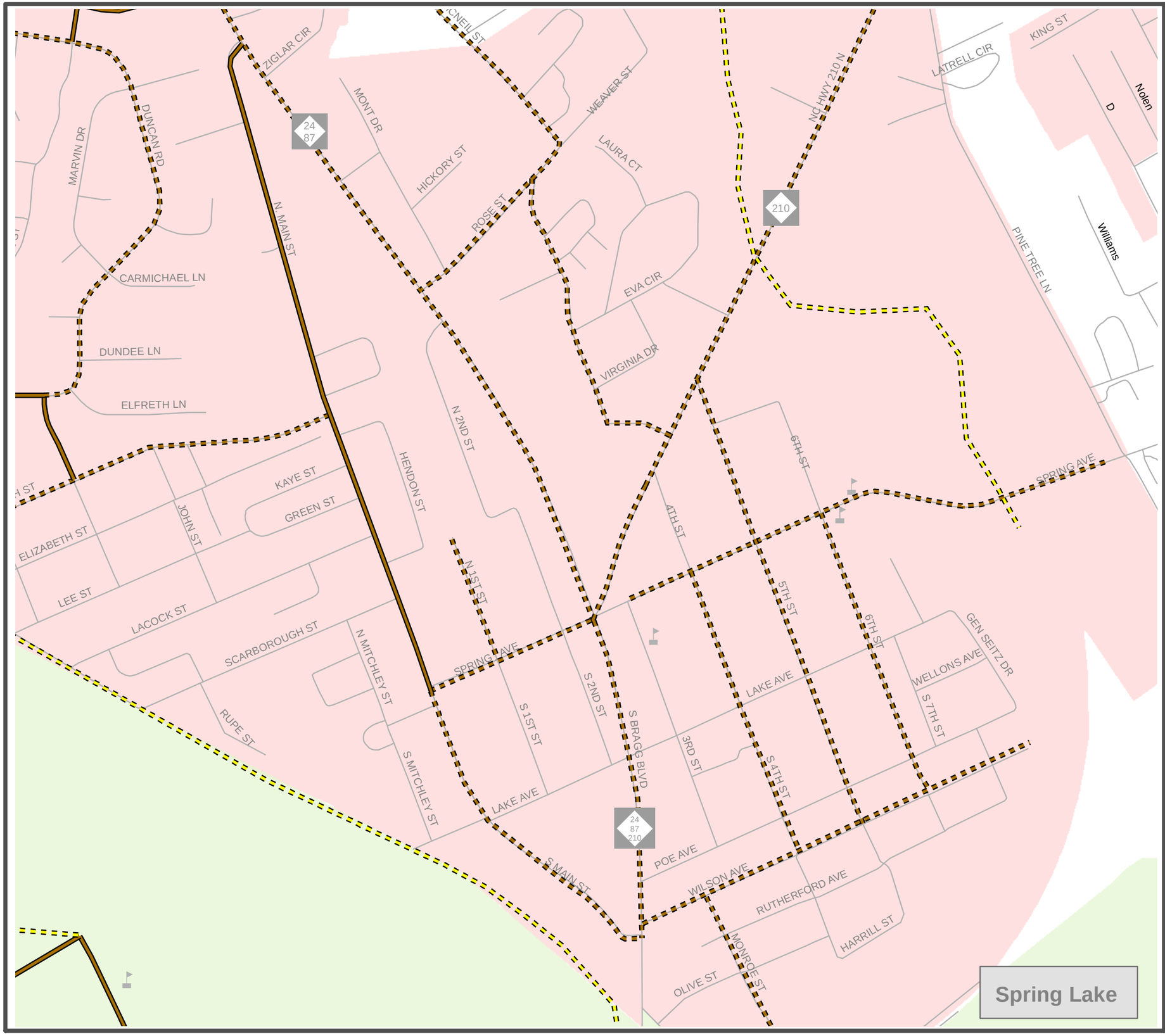

Sidewalks
- Existing
- Needs Improvement
- Recommended

Off-road
- Existing
- Needs Improvement
- Recommended

Multi-Use Paths
- Existing
- Needs Improvement
- Recommended

- Existing Grade Separation
- Proposed Grade Separation

0 0.03 0.06 0.12 0.18 Miles

Sheet 5C of 5

N W E S

Base map date: July 29, 2011

Refer to CTP document for more details

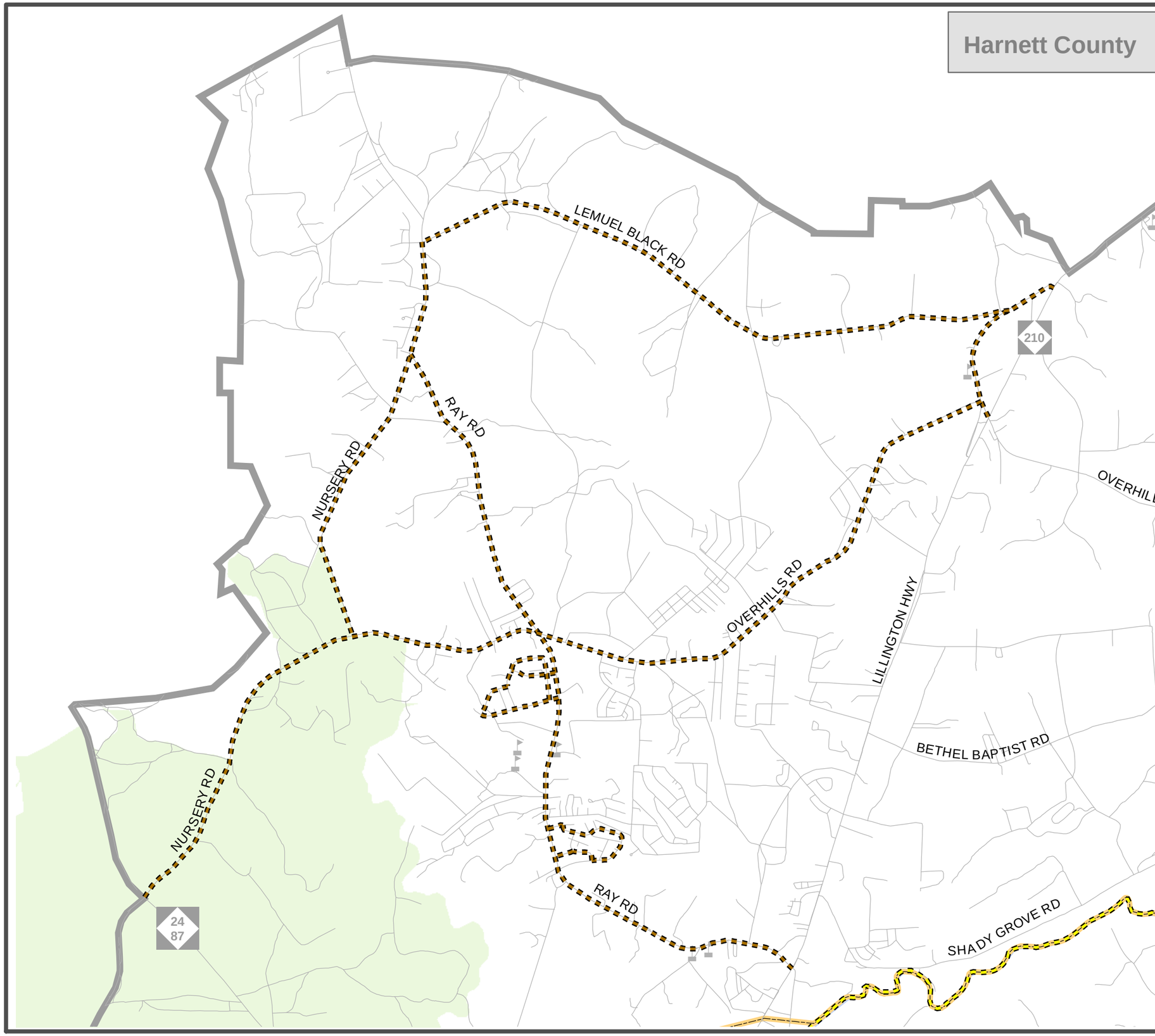

Pedestrian Map

Fayetteville Urban Area Comprehensive Transportation Plan

WORKING MAP

Sidewalks
- Existing
- Needs Improvement
- Recommended

Off-road
- Existing
- Needs Improvement
- Recommended

Multi-Use Paths
- Existing
- Needs Improvement
- Recommended

- Existing Grade Separation
- Proposed Grade Separation

0 0.15 0.3 0.6 0.9 Miles

Sheet 5D of 5

N W E S

Base map date: July 29, 2011

Refer to CTP document for more details