

Pedestrian Map




Inset A, B, C, D
(Franklinton, Youngsville, Louisburg, Bunn)

Franklin County




Comprehensive Transportation Plan

Plan date: March 9, 2011




Sidewalks



-  Existing
-  Needs Improvement
-  Recommended

Off-road

-  Existing
-  Needs Improvement
-  Recommended

Multi-Use Paths

-  Existing
-  Needs Improvement
-  Recommended

-  Existing Grade Separation
-  Proposed Grade Separation

Sheet 5A of 5

Base map date: April 30, 2010
Refer to CTP document for more details

