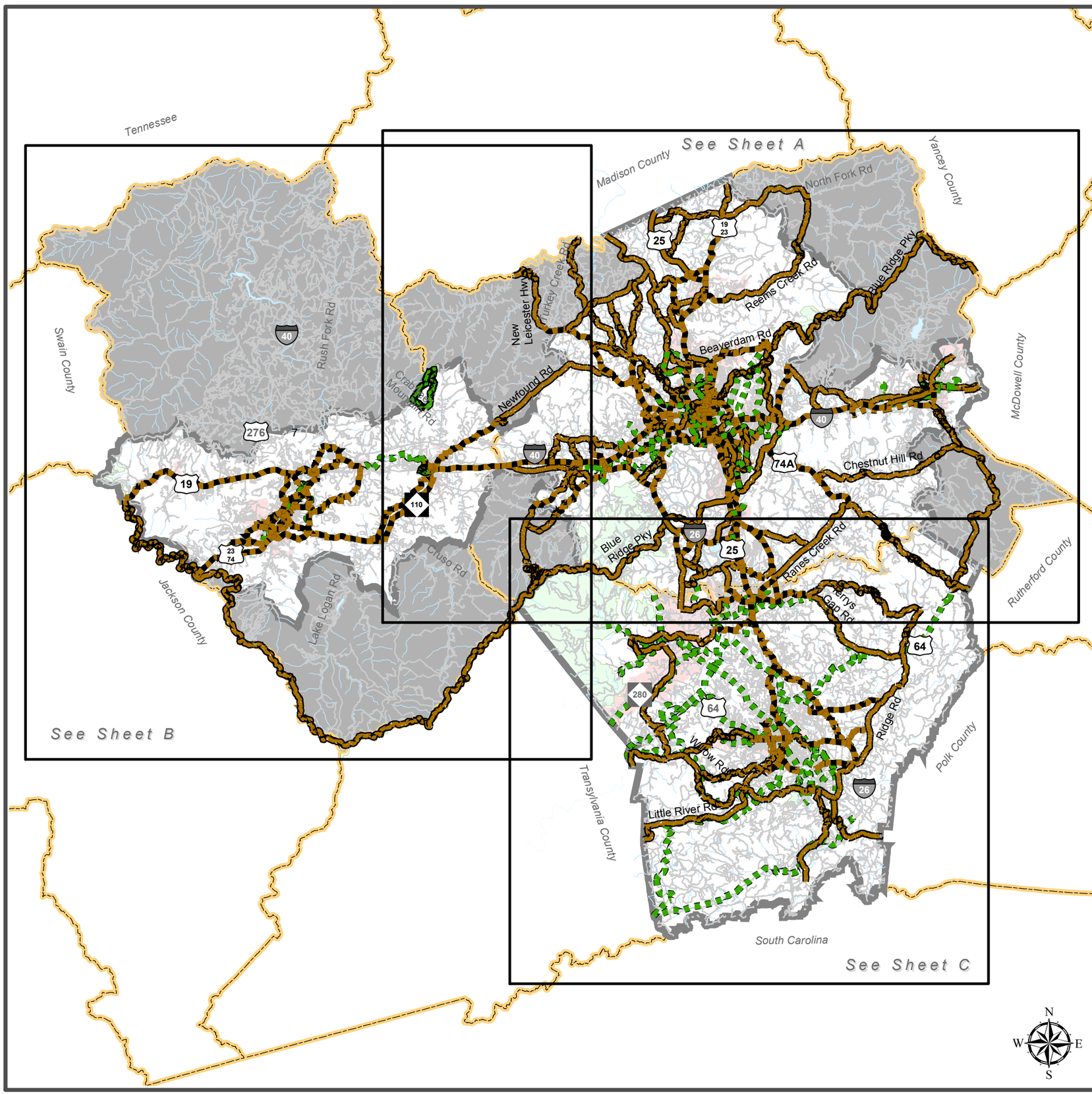

Bicycle Map

French Broad River MPO

Comprehensive Transportation Plan

Plan date: November 15, 2007

On-road
- Existing
- Needs Improvement
- Recommended

Off-road
- Existing
- Needs Improvement
- Recommended

- Existing Grade Separation
- Proposed Grade Separation

0 1 2 4 6 8 10 Miles

Sheet 4 of 5

Base map date: October 15, 2004

Refer to CTP document for more details

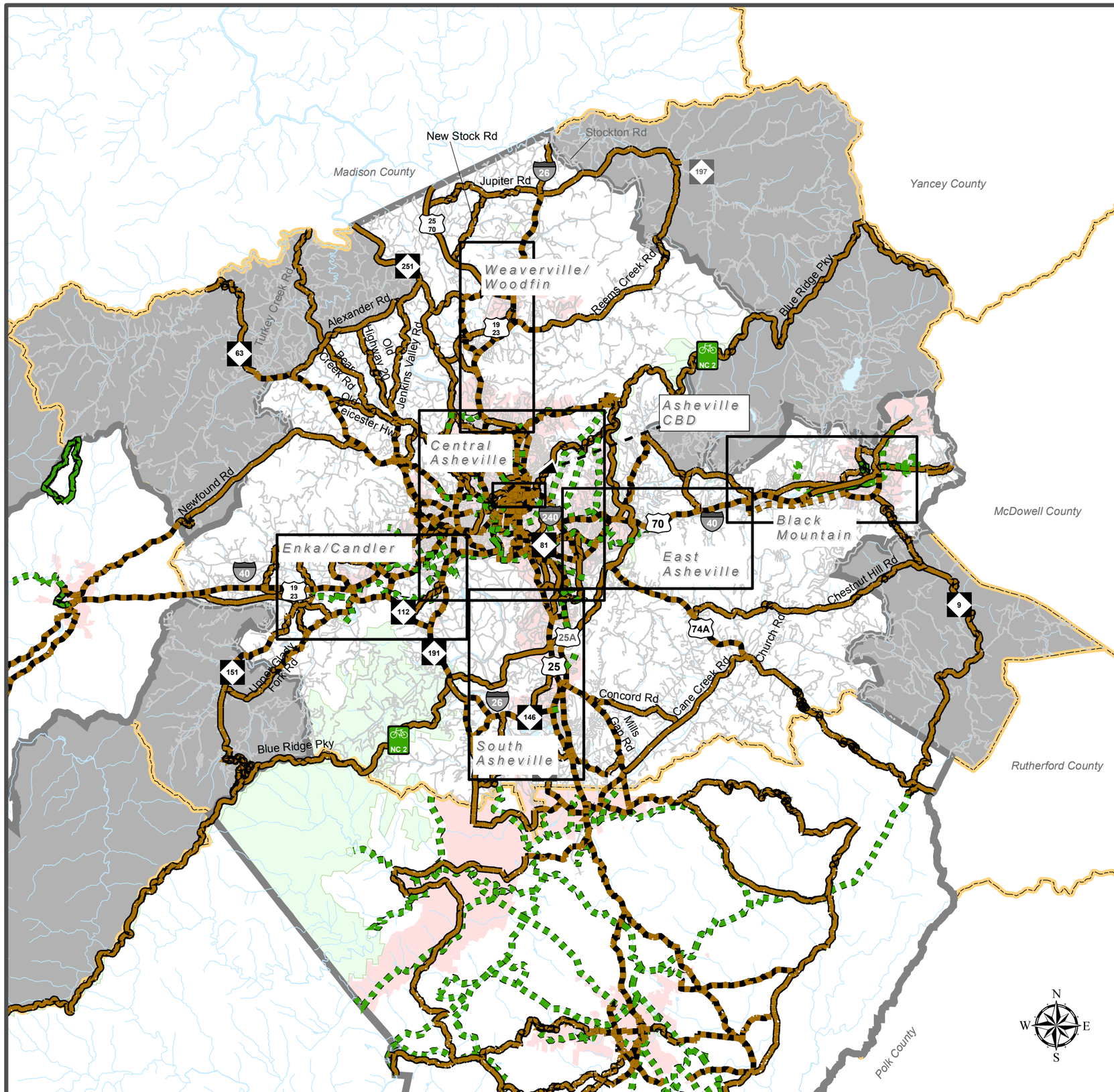

Bicycle Map

French Broad River MPO

Buncombe County

Comprehensive Transportation Plan

Plan date: November 15, 2007

On-road

- Existing
- Needs Improvement
- Recommended

Off-road

- Existing
- Needs Improvement
- Recommended

- Existing Grade Separation
- Proposed Grade Separation

Miles
0 0.5 1 2 3 4 5

Sheet 4A of 5

Base map date: October 15, 2004

Refer to CTP document for more details

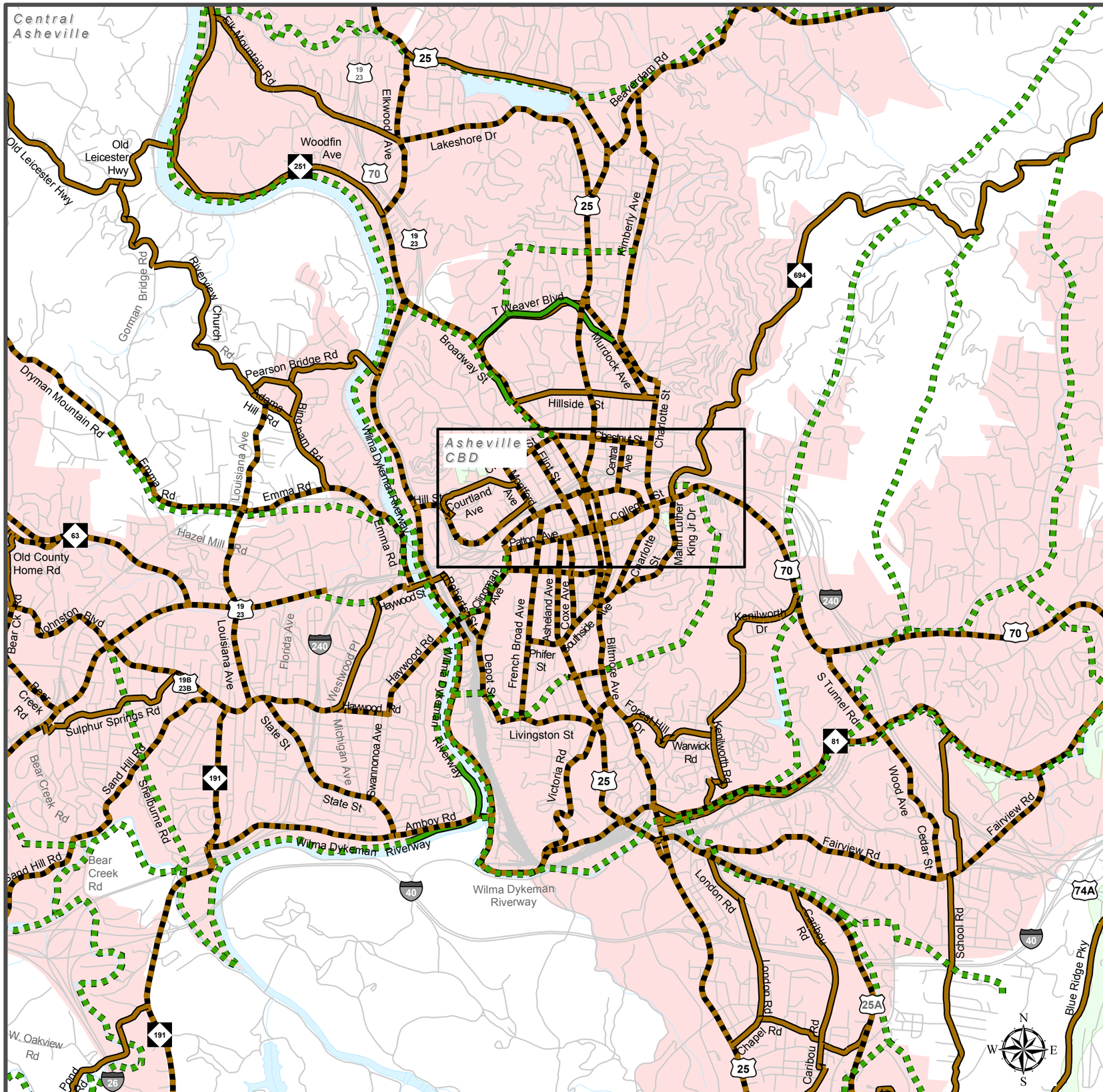

Bicycle Map

French Broad River MPO

Buncombe County

Comprehensive Transportation Plan

Plan date: November 15, 2007

On-road
- Existing
- Needs Improvement
- Recommended

Off-road
- Existing
- Needs Improvement
- Recommended

- Existing Grade Separation
- Proposed Grade Separation

Sheet 4A of 5
Inset Sheet 4A-1

Base map date: October 15, 2004

Refer to CTP document for more details

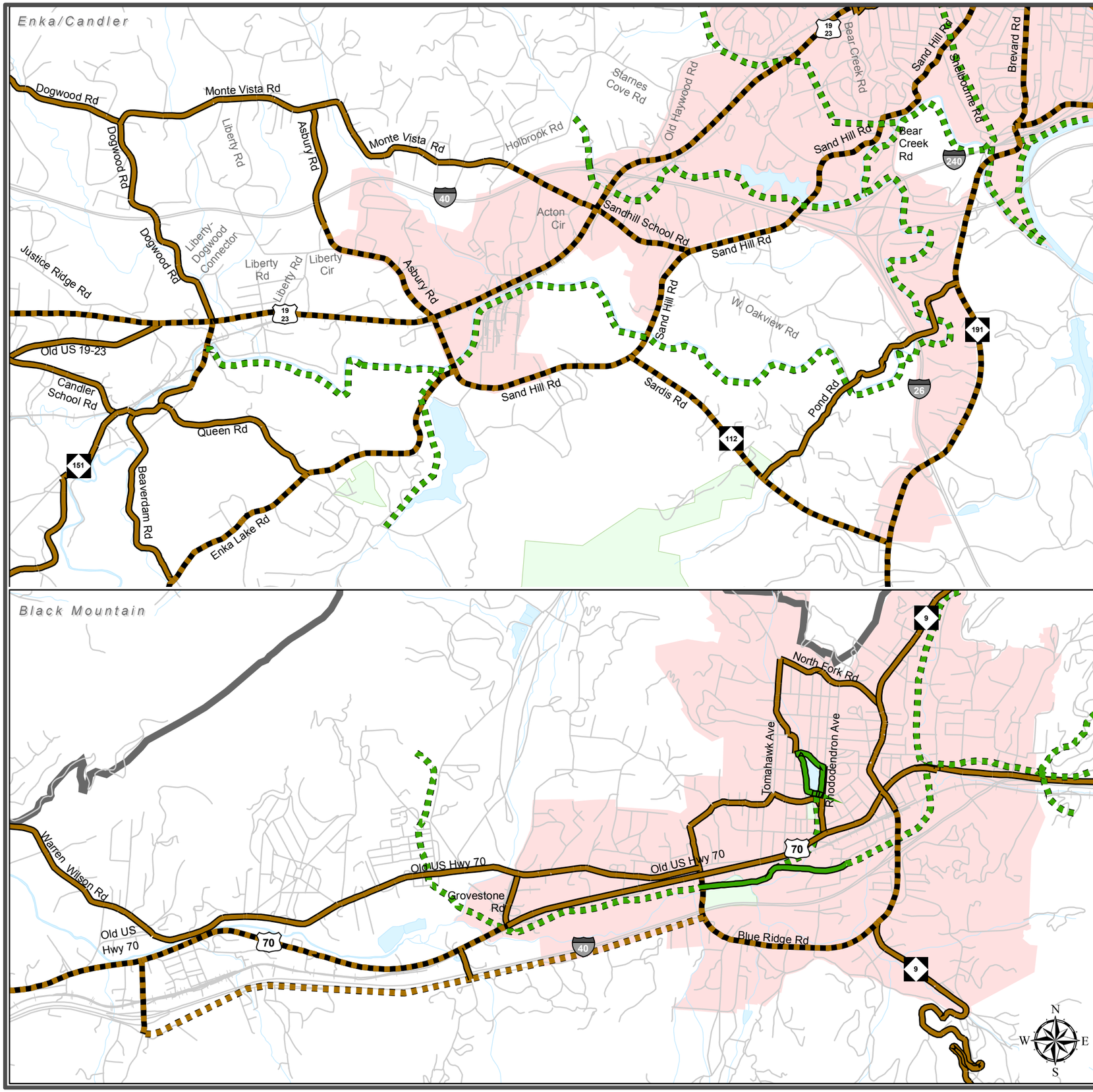

Bicycle Map

French Broad River MPO

Buncombe County

Comprehensive Transportation Plan

Plan date: November 15, 2007

On-road
- Existing
- Needs Improvement
- Recommended

Off-road
- Existing
- Needs Improvement
- Recommended

- Existing Grade Separation
- Proposed Grade Separation

0 0.1 0.2 0.4 0.6 0.8 1 Miles

Sheet 4A of 5
Inset Sheet 4A-2

Base map date: October 15, 2004

Refer to CTP document for more details

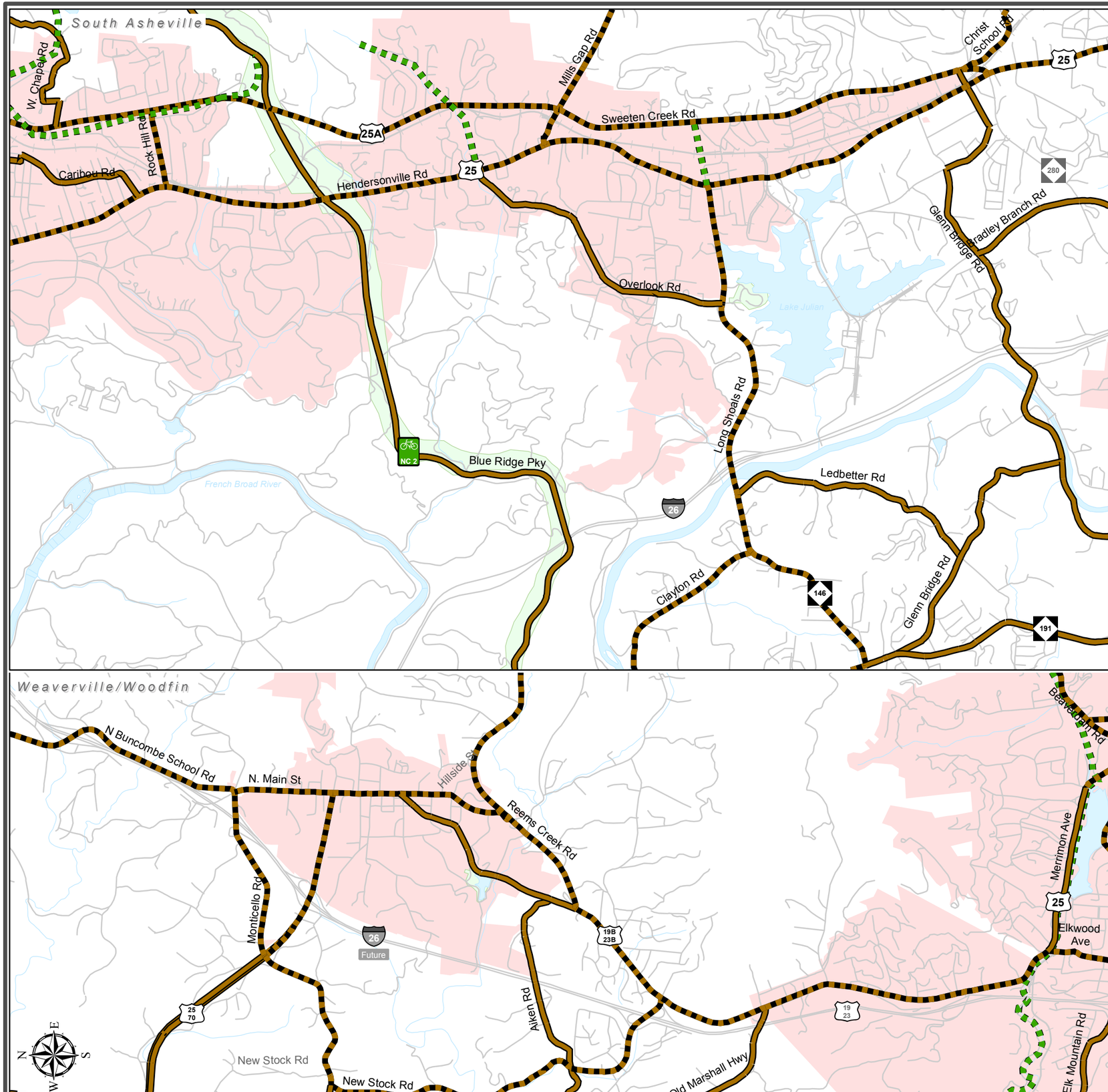

Bicycle Map

French Broad River MPO

Buncombe County

Comprehensive Transportation Plan

Plan date: November 15, 2007

On-road
- Existing
- Needs Improvement
- Recommended

Off-road
- Existing
- Needs Improvement
- Recommended

- Existing Grade Separation
- Proposed Grade Separation

0 0.1 0.2 0.4 0.6 0.8 1 Miles

Sheet 4A of 5
Inset Sheet 4A-3

Base map date: October 15, 2004

Refer to CTP document for more details

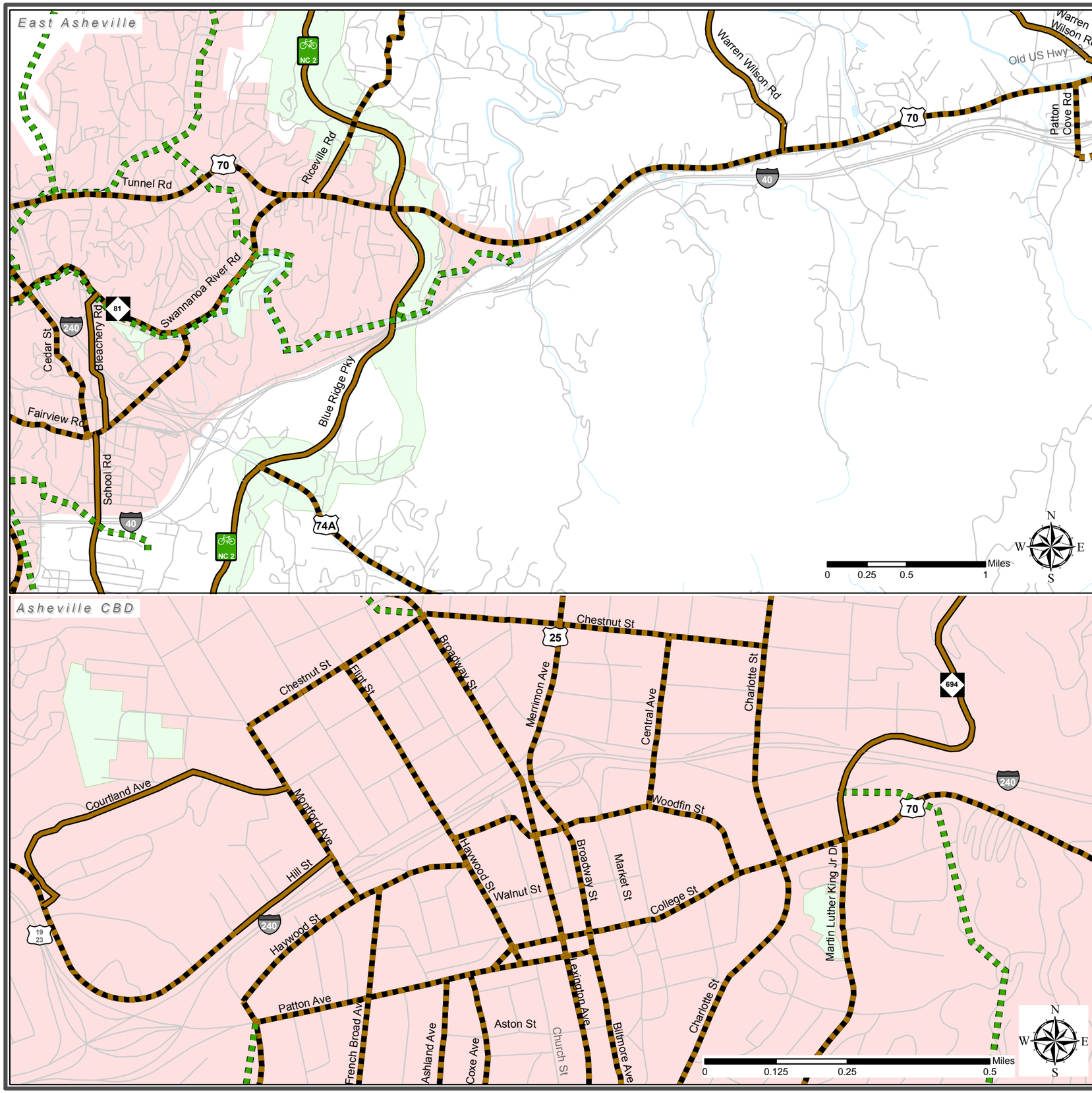

Bicycle Map

French Broad River MPO

Buncombe County

Comprehensive Transportation Plan

Plan date: November 15, 2007

On-road
- Existing
- Needs Improvement
- Recommended

Off-road
- Existing
- Needs Improvement
- Recommended

- Existing Grade Separation
- Proposed Grade Separation

Sheet 4A of 5
Inset Sheet 4A-4
Base map date: October 15, 2004
Refer to CTP document for more details

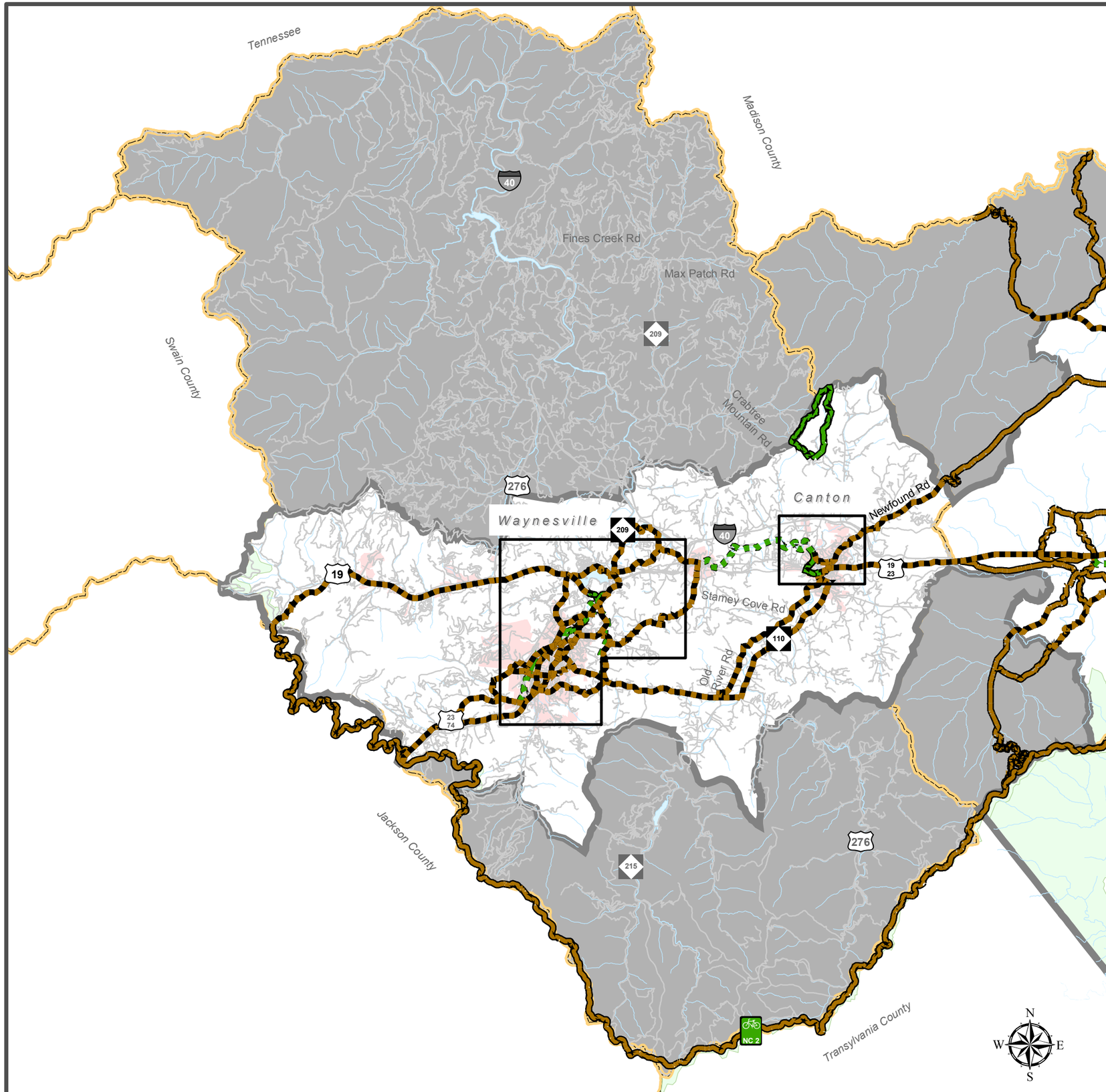

Bicycle Map

French Broad River MPO

Haywood County

Comprehensive Transportation Plan

Plan date: November 15, 2007

On-road
- Existing
- Needs Improvement
- Recommended

Off-road
- Existing
- Needs Improvement
- Recommended

- Existing Grade Separation
- Proposed Grade Separation

0 0.5 1 2 3 4 5 Miles

Sheet 4B of 5

Base map date: October 15, 2004

Refer to CTP document for more details

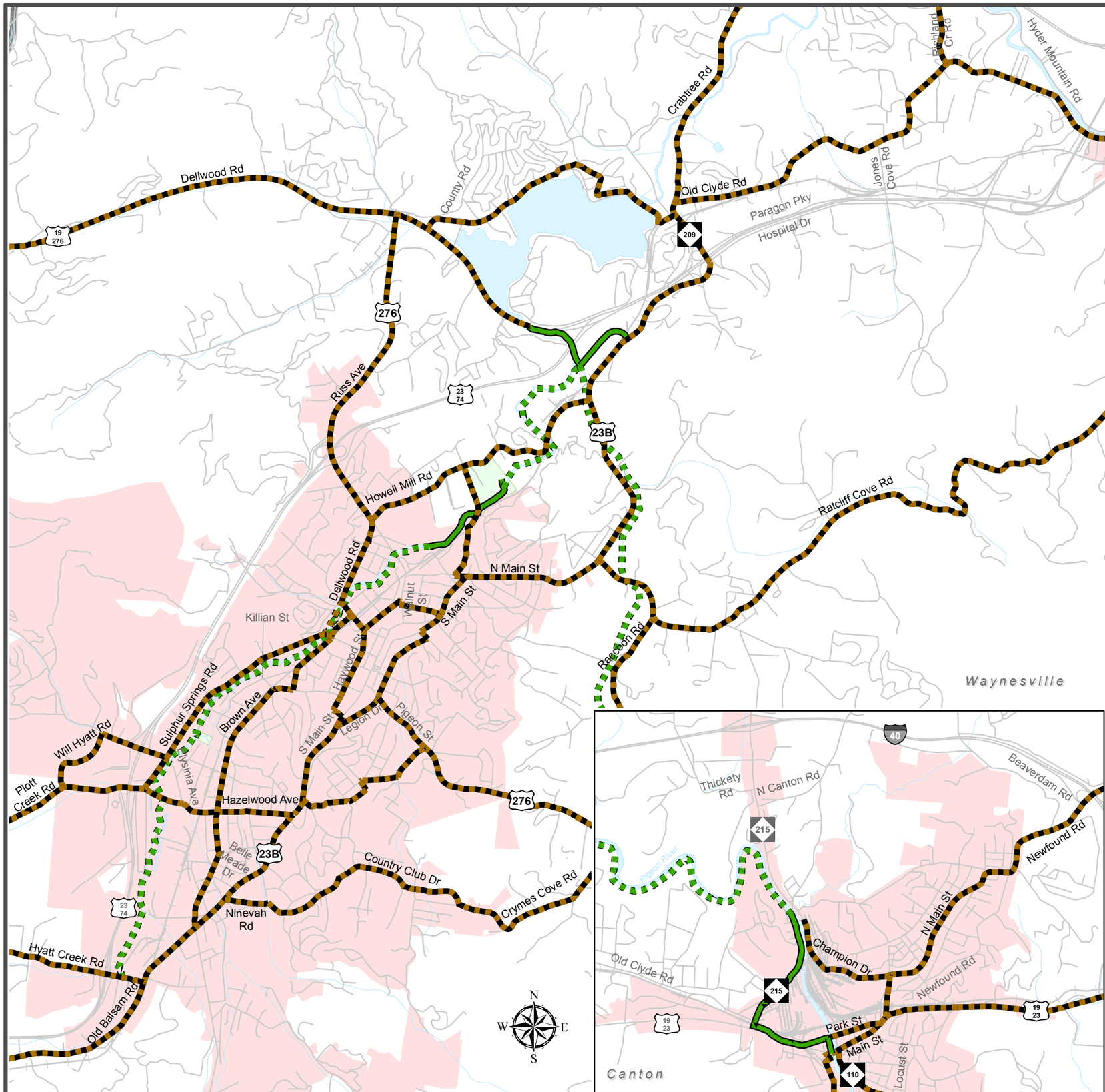

Bicycle Map

French Broad River MPO

Haywood County

Comprehensive Transportation Plan

Plan date: November 15, 2007

On-road
- Existing
- Needs Improvement
- Recommended

Off-road
- Existing
- Needs Improvement
- Recommended

- Existing Grade Separation
- Proposed Grade Separation

0 0.25 0.5 1 Miles

Sheet 4B of 5
Inset Sheet 4B-1
Base map date: October 15, 2004
Refer to CTP document for more details

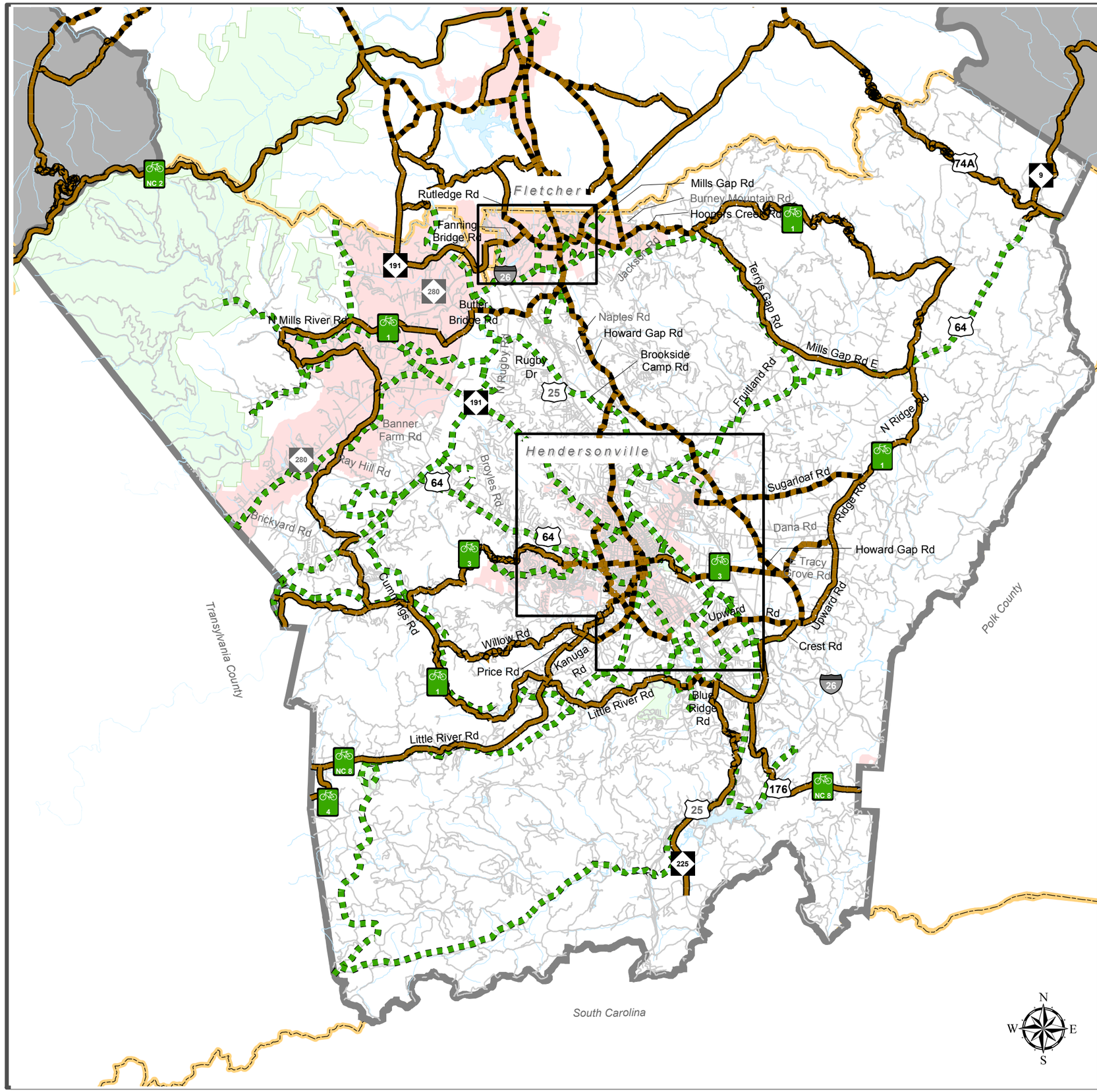

Bicycle Map

French Broad River MPO

Henderson County

Comprehensive Transportation Plan

Plan date: November 15, 2007

On-road
- Existing
- Needs Improvement
- Recommended

Off-road
- Existing
- Needs Improvement
- Recommended

- Existing Grade Separation
- Proposed Grade Separation

0 0.5 1 2 3 4 5 Miles

Sheet 4C of 5

Base map date: October 15, 2004

Refer to CTP document for more details

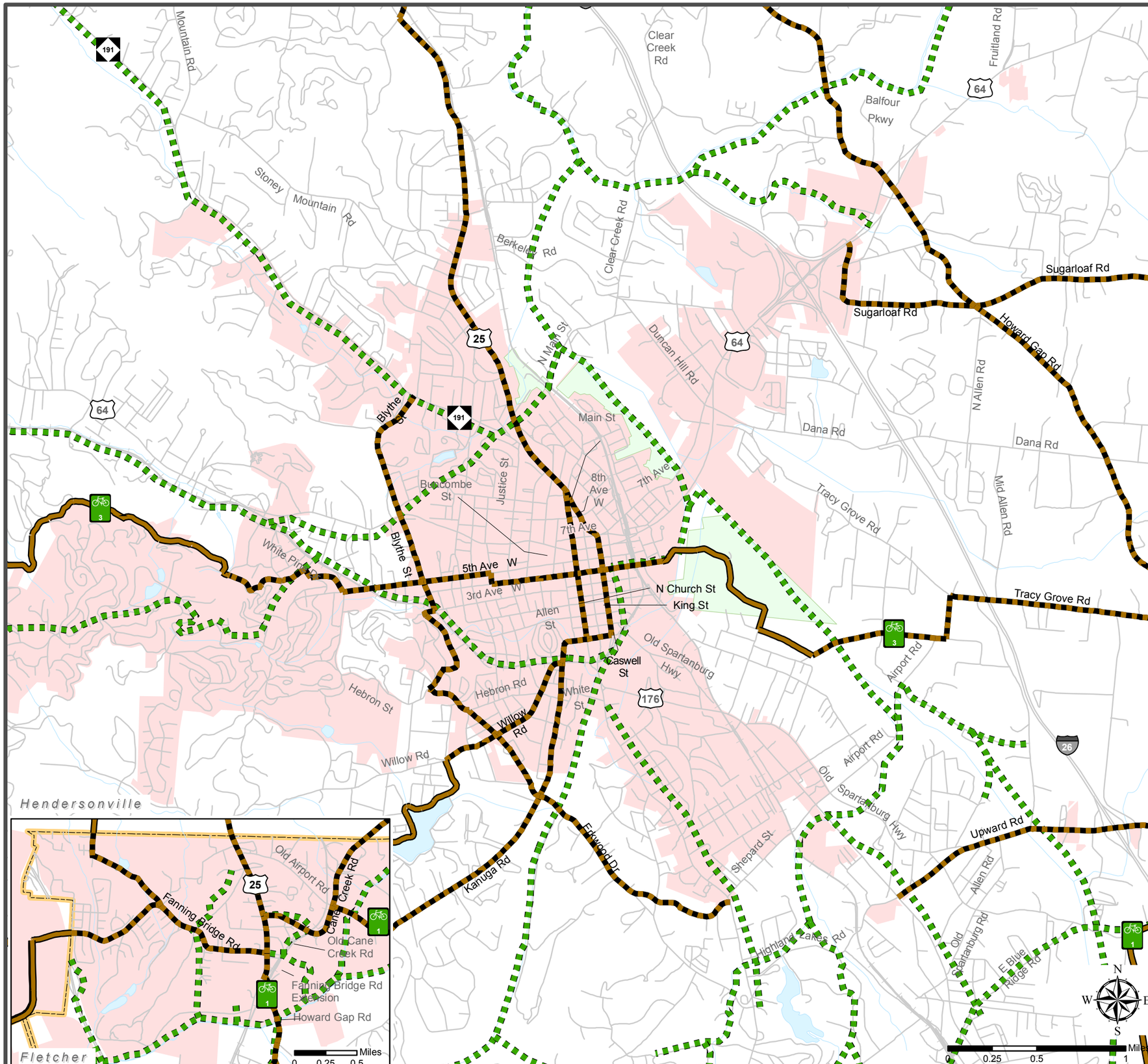

Bicycle Map

French Broad River MPO

Henderson County

Comprehensive Transportation Plan

Plan date: November 15, 2007

On-road
- Existing
- Needs Improvement
- Recommended

Off-road
- Existing
- Needs Improvement
- Recommended

- Existing Grade Separation
- Proposed Grade Separation

Sheet 4C of 5
Inset Sheet 4C-1
Base map date: October 15, 2004
Refer to CTP document for more details