Bicycle Map

Granville County

Comprehensive Transportation Plan

Plan date: September 06,2007

On-road
- Existing
- Needs Improvement
- Recommended

Off-road
- Existing
- Needs Improvement
- Recommended

Existing Grade Separation

Proposed Grade Separation

County Boundry

CAMPO Boundry

Municipal Boundry

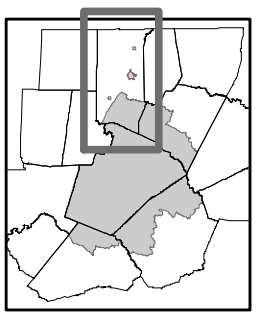

Miles
0 2.5 5

Figure 2 - Sheet 3 of 5

Base map date: June 22, 2007

Refer to CTP document for more details

See Sheet 3A

See Sheet 3B

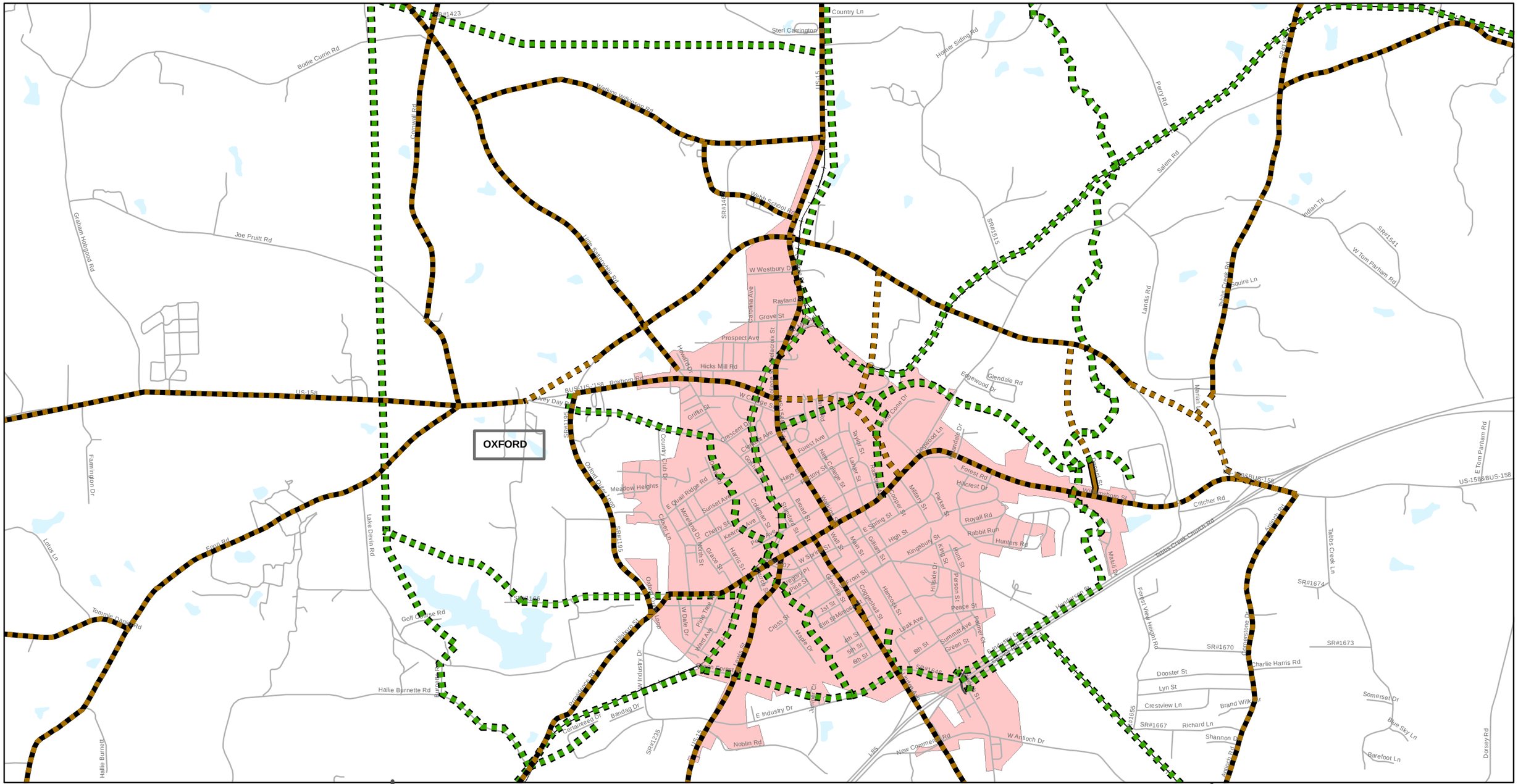
OXFORD
Country Ln
Sterl Carrington
Hopper Siding Rd
Bodie Currin Rd
Cornwall Rd
Walnut Wilkerson Rd
Joe Pruitt Rd
Graham Hoorgood Rd
Welch School Rd
W Westbury Dr
Rayland St
Grove St
Prospect Ave
Carolina Ave
Hicks Mill Rd
Roxboro Rd
US-158
Avey Day Rd
Glendale Rd
Edgewood Dr
Perry Rd
Salem Rd
Landis Rd
Indian Trl
W Tom Parham Rd
Mariam Ln
Crescent Dr
Country Club Dr
Meadow Heights
E Quail Ridge Rd
Sunset Ave
Cherry St
Kearney Ave
Hays St
Broad St
Forest Ave
New College St
Tayloe St
Laher St
Dogwood Ln
Forest Rd
Hillcrest Dr
Royall Rd
Rabbit Run
Hunters Rd
Military St
Parker St
Williamston St
Crtcher Rd
Fairmington Dr
Lake Devin Rd
Lotus Ln
Golf Course Rd
Hallie Burnette Rd
Industry Dr
E Industry Dr
Noblin Rd
Bandag Dr
Cedarwood Dr
Kingsbury St
Hillside Dr
Person St
Peace St
Summit Ave
Green St
Leak Ave
Hancock St
Cross St
Maple Dr
Main St
Front St
Cornwall St
Glenville St
Mitchell St
Pine St
Pine Tree
Ward Ave
W Dale Dr
Harris St
Grace St
Morehead Dr
Cleveland St
Hicks St
Griffin St
Hawkins Dr
Oxford Bypass
Tommie Pinkard Rd
Fox Rd
Hallie Burnette
Forest View Heights Rd
Dooster St
Lyn St
Crestview Ln
Richard Ln
Shannon Dr
Charlie Harris Rd
Cornerstone Dr
Tabbs Creek Ln
Somerset Dr
Blue Sky Ln
Barefoot Ln
Dorsey Rd
E Tom Parham Rd
US-158
BUS-158
SR#1423
SR#1515
SR#1541
SR#1674
SR#1673
SR#1670
SR#1655
SR#1667
SR#1235
SR#1195
SR#1196
SR#1197
SR#1198
SR#1199
SR#1200
SR#1201
SR#1202
SR#1203
SR#1204
SR#1205
SR#1206
SR#1207
SR#1208
SR#1209
SR#1210
SR#1211
SR#1212
SR#1213
SR#1214
SR#1215
SR#1216
SR#1217
SR#1218
SR#1219
SR#1220
SR#1221
SR#1222
SR#1223
SR#1224
SR#1225
SR#1226
SR#1227
SR#1228
SR#1229
SR#1230
SR#1231
SR#1232
SR#1233
SR#1234

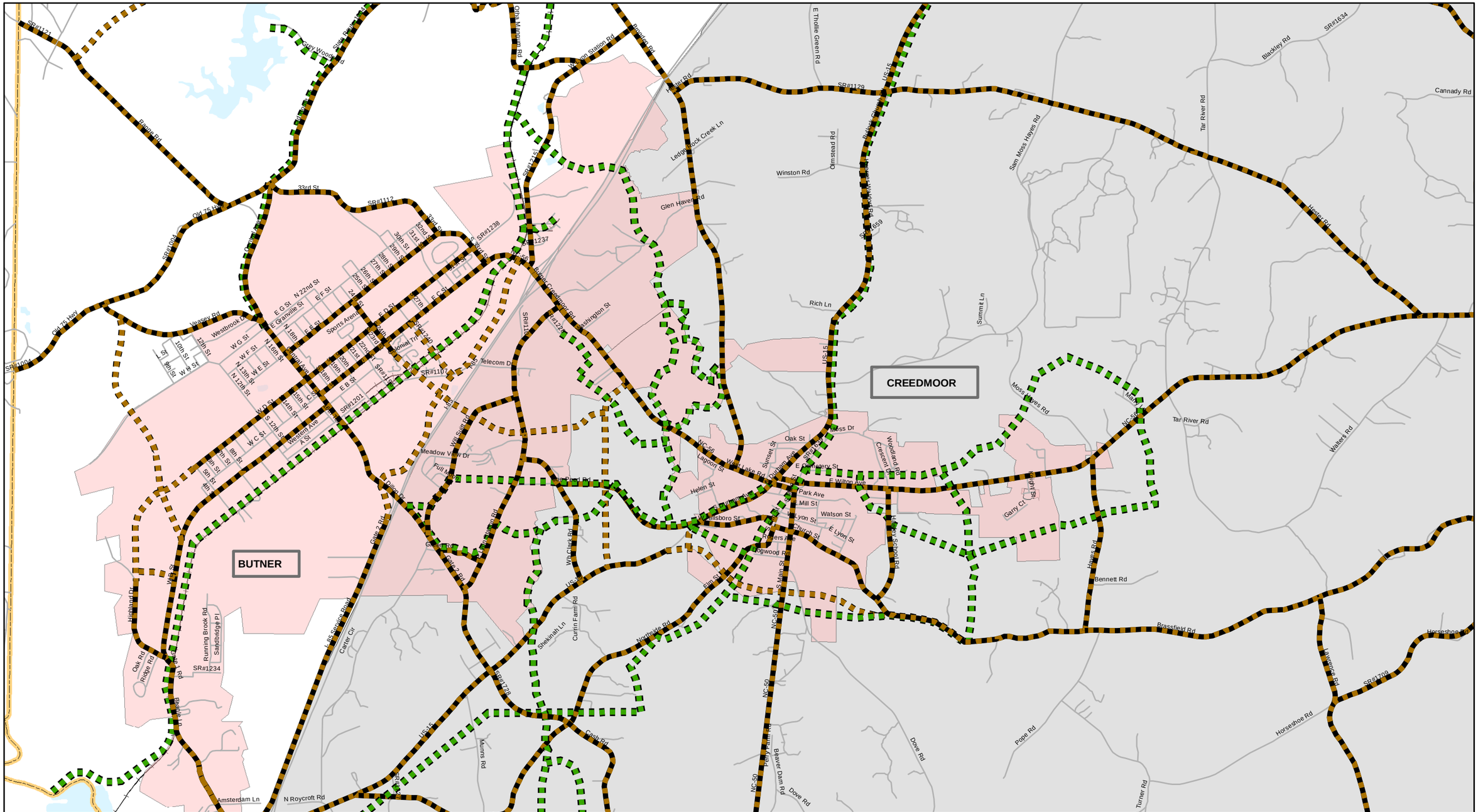

Plan date: September 06, 2007

Miles
0 0.45 0.9

Refer to CTP document for more details

Base map date: June 22, 2007

μ

On Road
- Existing
- Needs Improvement
- Recommended

Off Road
- Existing
- Needs Improvement
- Recommended

(Existing Grade Separation

Proposed Grade Separation

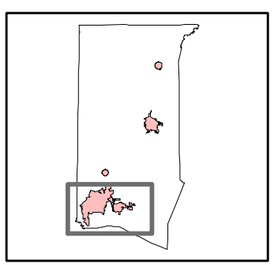

Bicycle Map
Granville County
Comprehensive
Transportation Plan
Figure 2 - Sheet 3B of 5
(Creedmoor & Butner)
North Carolina