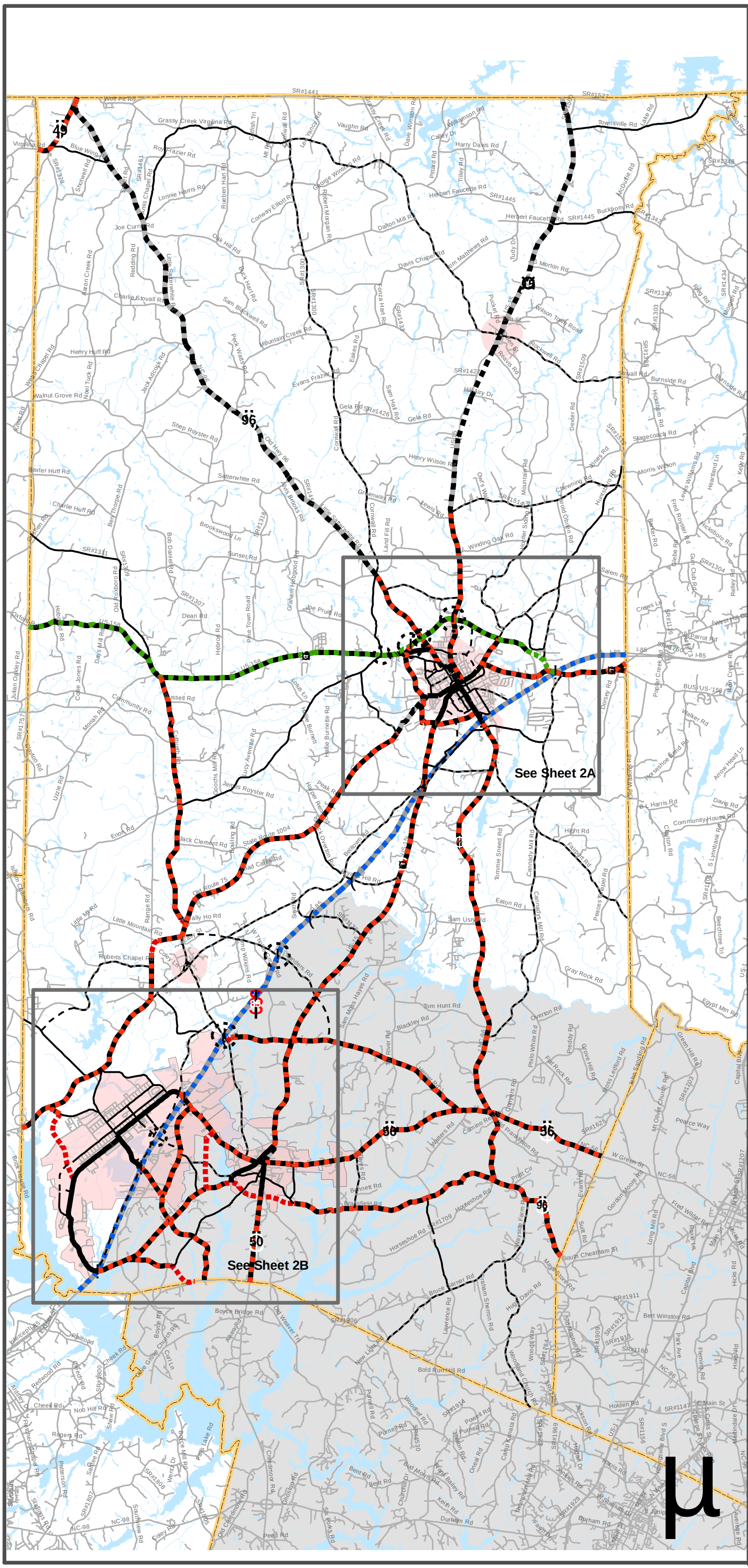

Highway Map



Granville County

Comprehensive Transportation Plan

Plan date: September 06, 2007

Freeways
- Existing
- Needs Improvement
- Recommended

Expressways
- Existing
- Needs Improvement
- Recommended

Boulevards
- Existing
- Needs Improvement
- Recommended

Other Major Thoroughfares
- Existing
- Needs Improvement
- Recommended

Minor Thoroughfares
- Existing
- Needs Improvement
- Recommended

- Existing Interchange
- Proposed Interchange
- Existing Grade Separation
- Proposed Grade Separation
- County Boundry
- CAMPO Boundry
- Municipal Boundry

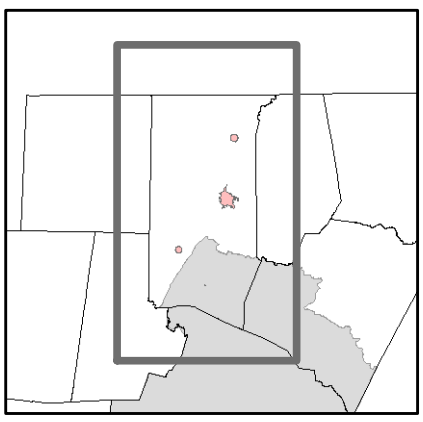

0 2.5 5 Miles

Figure 2 - Sheet 2 of 5

Base map date: June 22, 2007

Refer to CTP document for more details

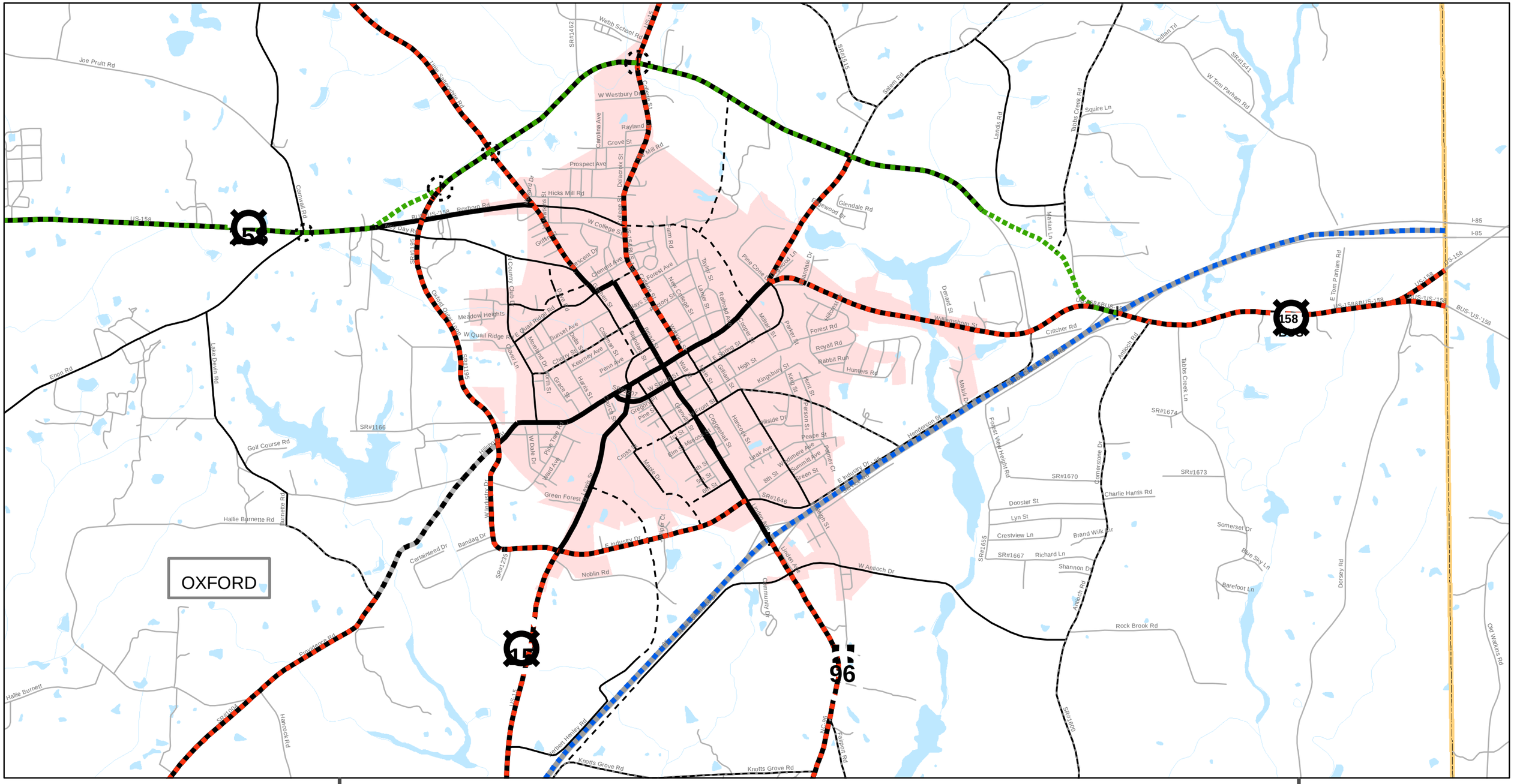

Plan date: September 06, 2007

0 0.4 0.8 Miles

Base map date: June 22, 2007

Refer to CTP document for more details

μ

Freeways
- Existing
- Needs Improvement
- Recommended

Expressways
- Existing
- Needs Improvement
- Recommended

Boulevards
- Existing
- Needs Improvement
- Recommended

Other Major Thoroughfares
- Existing
- Needs Improvement
- Recommended

Minor Thoroughfares
- Existing
- Needs Improvement
- Recommended

- Existing Interchange
- Proposed Interchange
- Existing Grade Separation
- Proposed Grade Separation

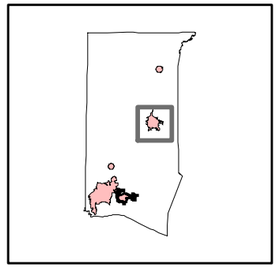

Highway Map
Granville County Comprehensive TransportationPlan
Figure 2 - Sheet 2A of 5 (Oxford)
North Carolina

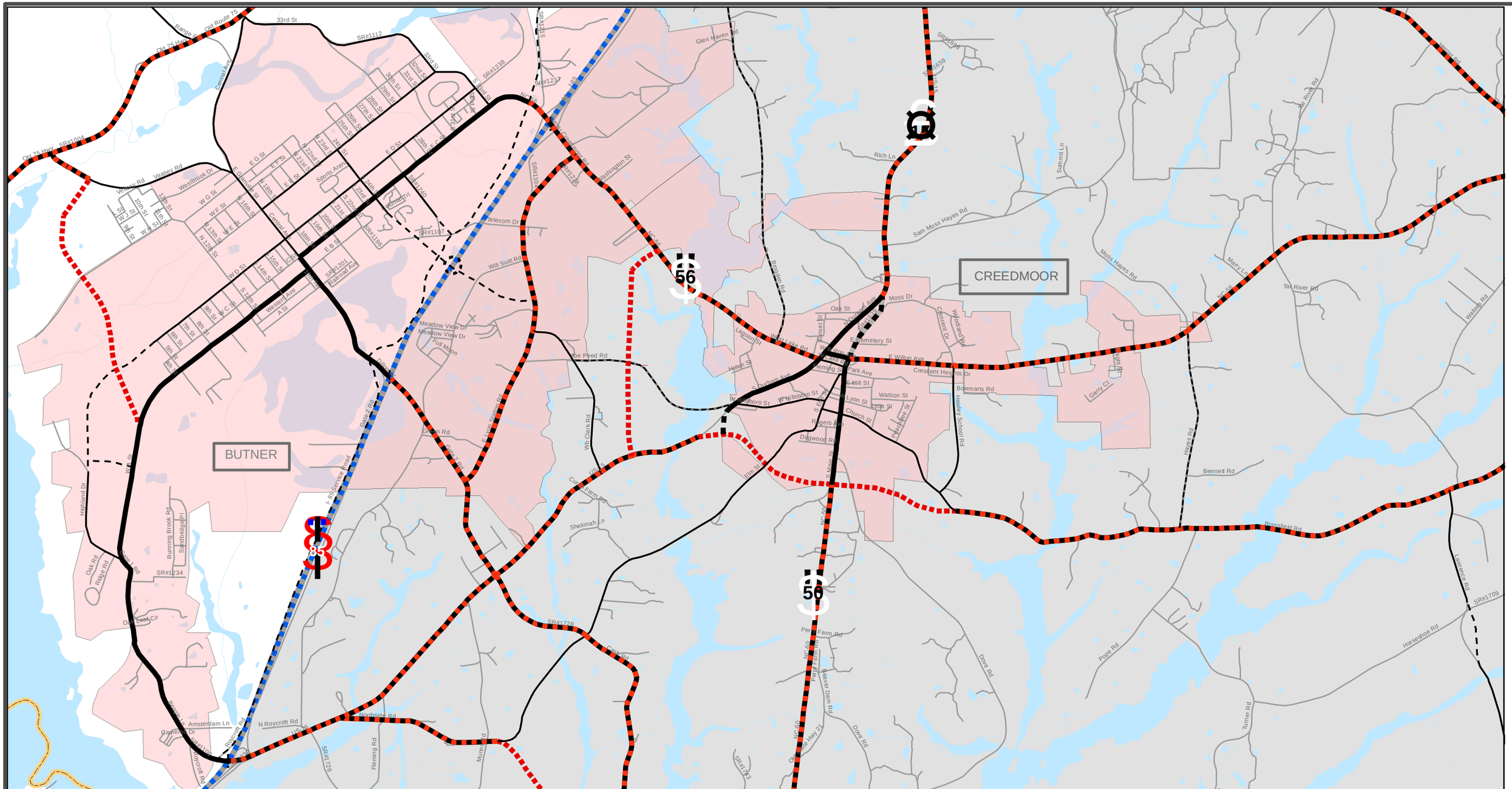

Plan date: September 06, 2007

0 0.45 0.9 Miles

Base map date: June 22, 2007

Refer to CTP document for more details

Freeways
- Existing
- Needs Improvement
- Recommended

Expressways
- Existing
- Needs Improvement
- Recommended

Boulevards
- Existing
- Needs Improvement
- Recommended

Other Major Thoroughfares
- Existing
- Needs Improvement
- Recommended

Minor Thoroughfares
- Existing
- Needs Improvement
- Recommended

- Existing Interchange
- Proposed Interchange
- Existing Grade Separation
- Proposed Grade Separation

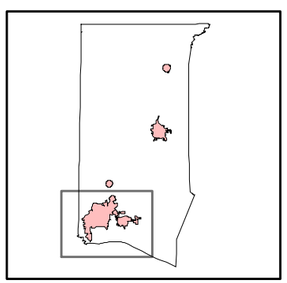

Highway Map

Granville County Comprehensive Transportation Plan

Figure 2 - Sheet 2B of 5 (Creedmoor and Butner)

North Carolina