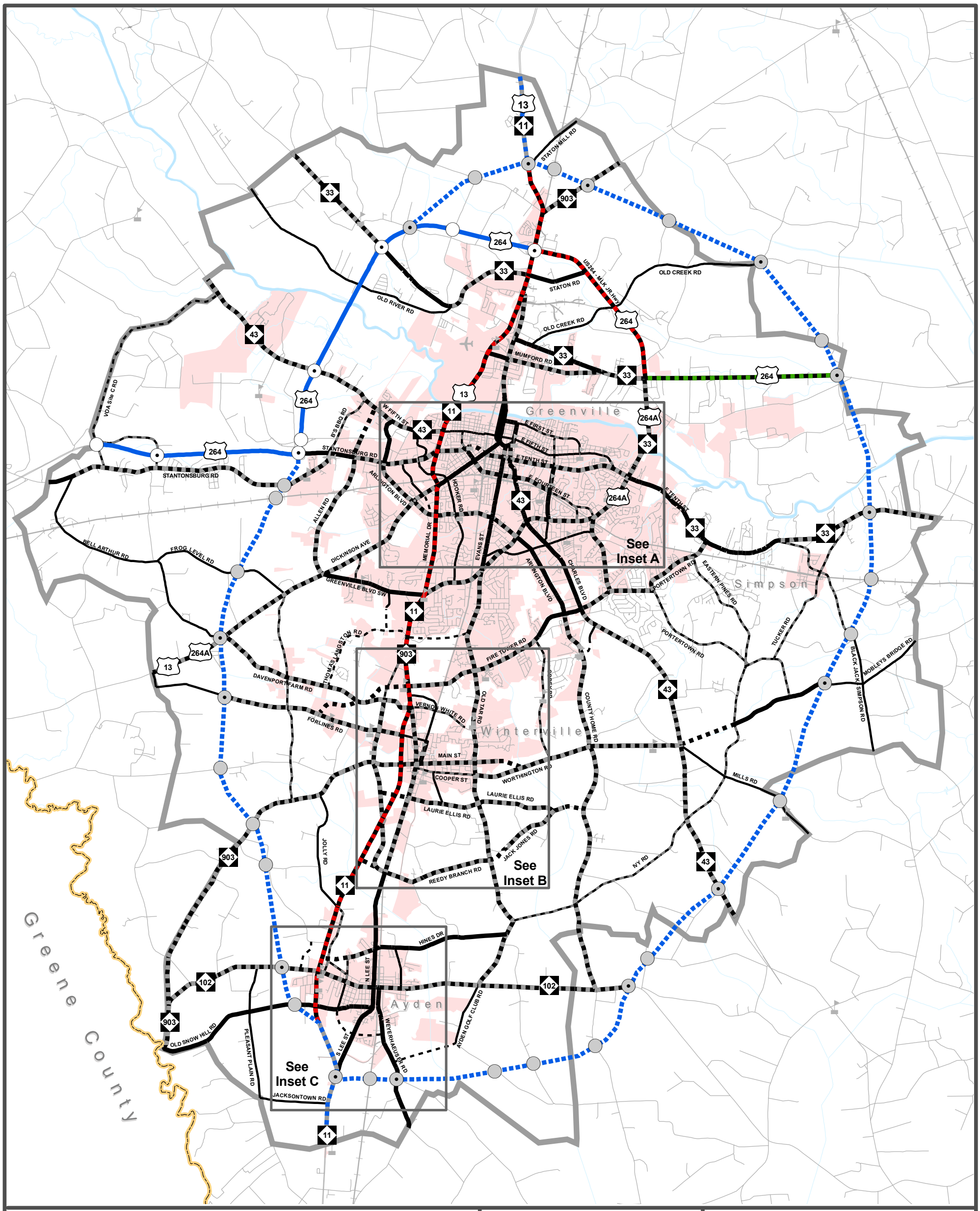

Freeways
- Existing
- Needs Improvement
- Recommended

Expressways
- Existing
- Needs Improvement
- Recommended

Boulevards
- Existing
- Needs Improvement
- Recommended

Other Major Thoroughfares
- Existing
- Needs Improvement
- Recommended

Minor Thoroughfares
- Existing
- Needs Improvement
- Recommended

- Existing Interchange
- Proposed Interchange
- Existing Grade Separation
- Proposed Grade Separation

0 0.5 1 2 3 Miles

N W E S

Sheet 2 of 5

Base map date: 7/29/2008

Refer to CTP document for more details

Greenville Urban Area MPO

Highway Map

North Carolina

Comprehensive Transportation Plan

Plan date: October 3, 2011

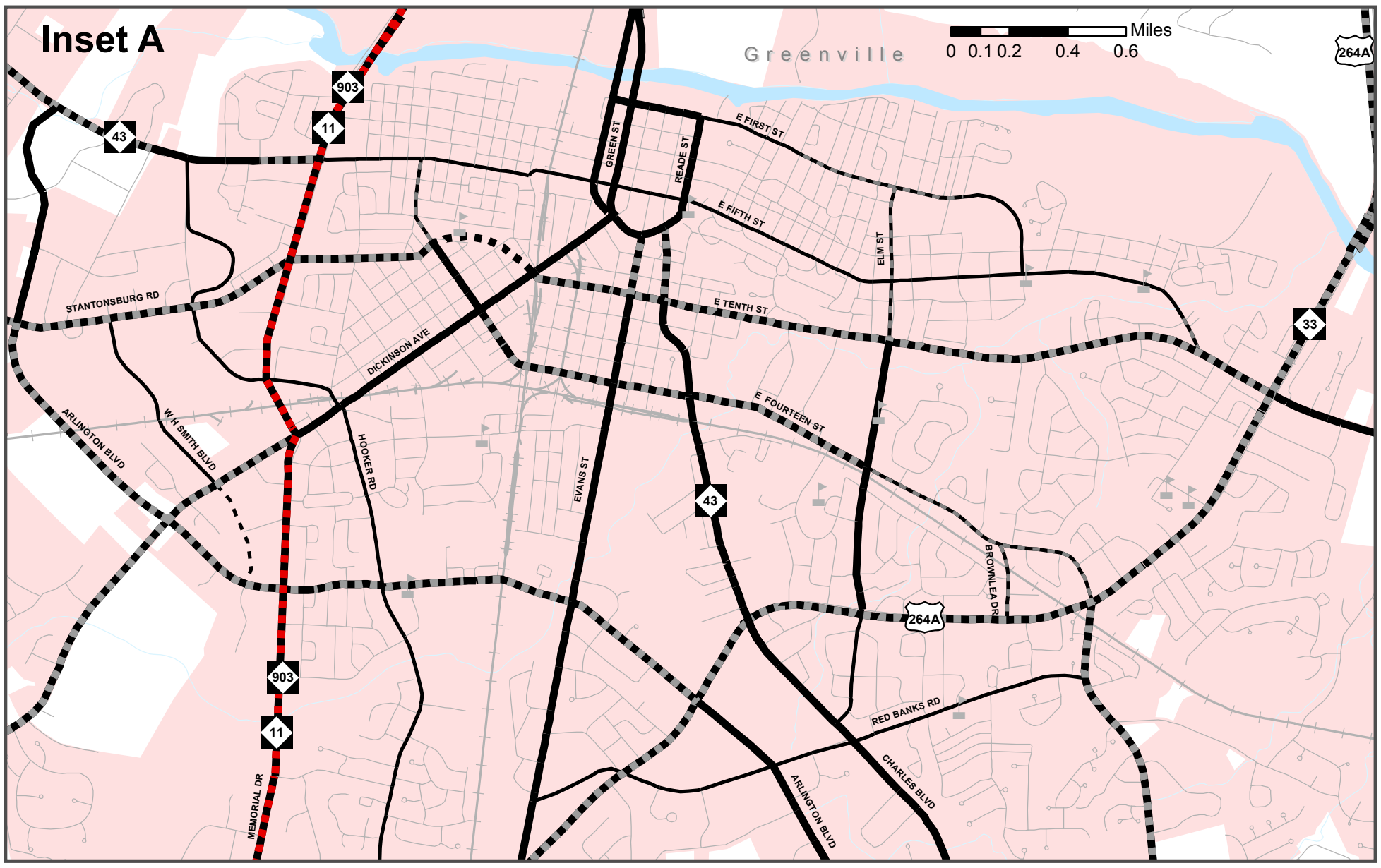

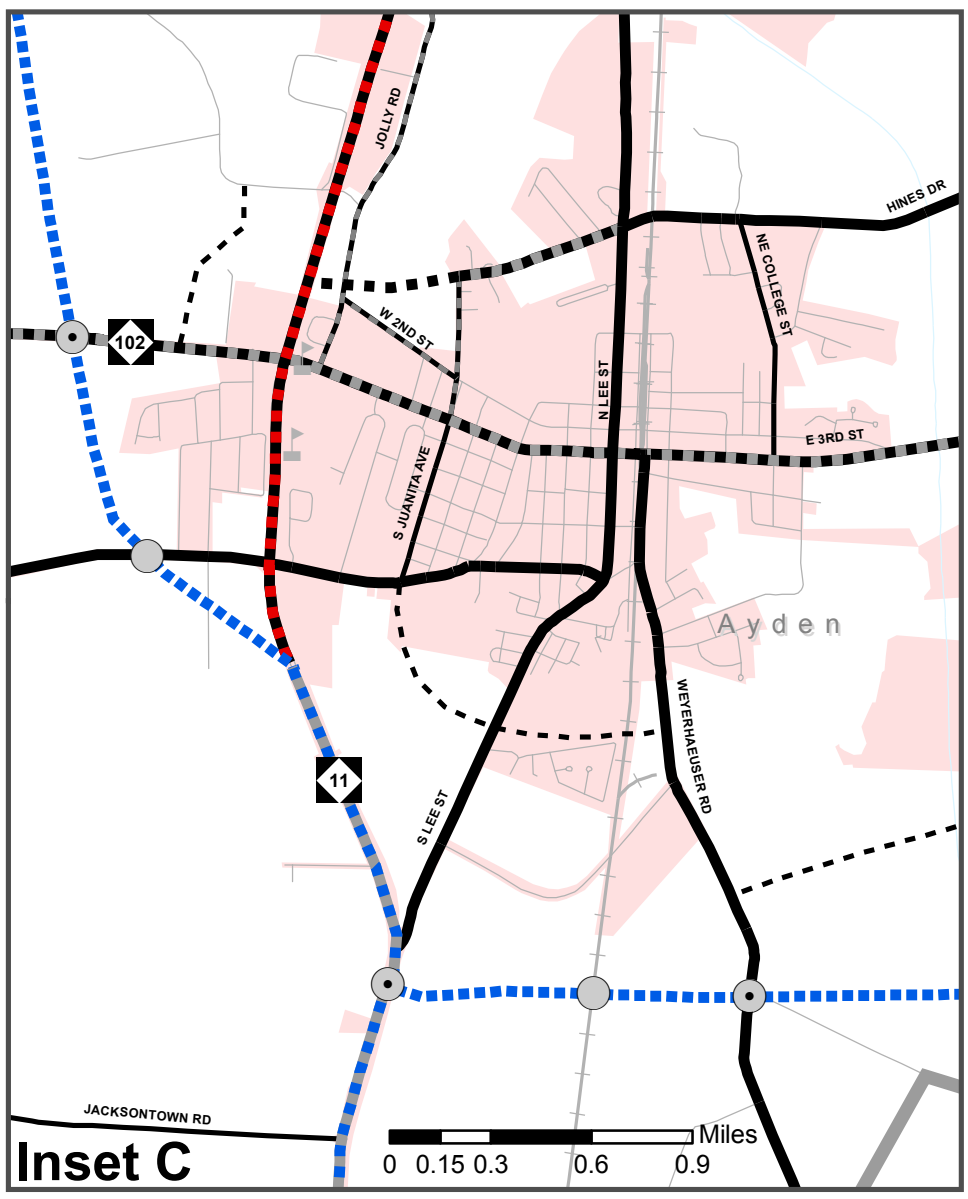

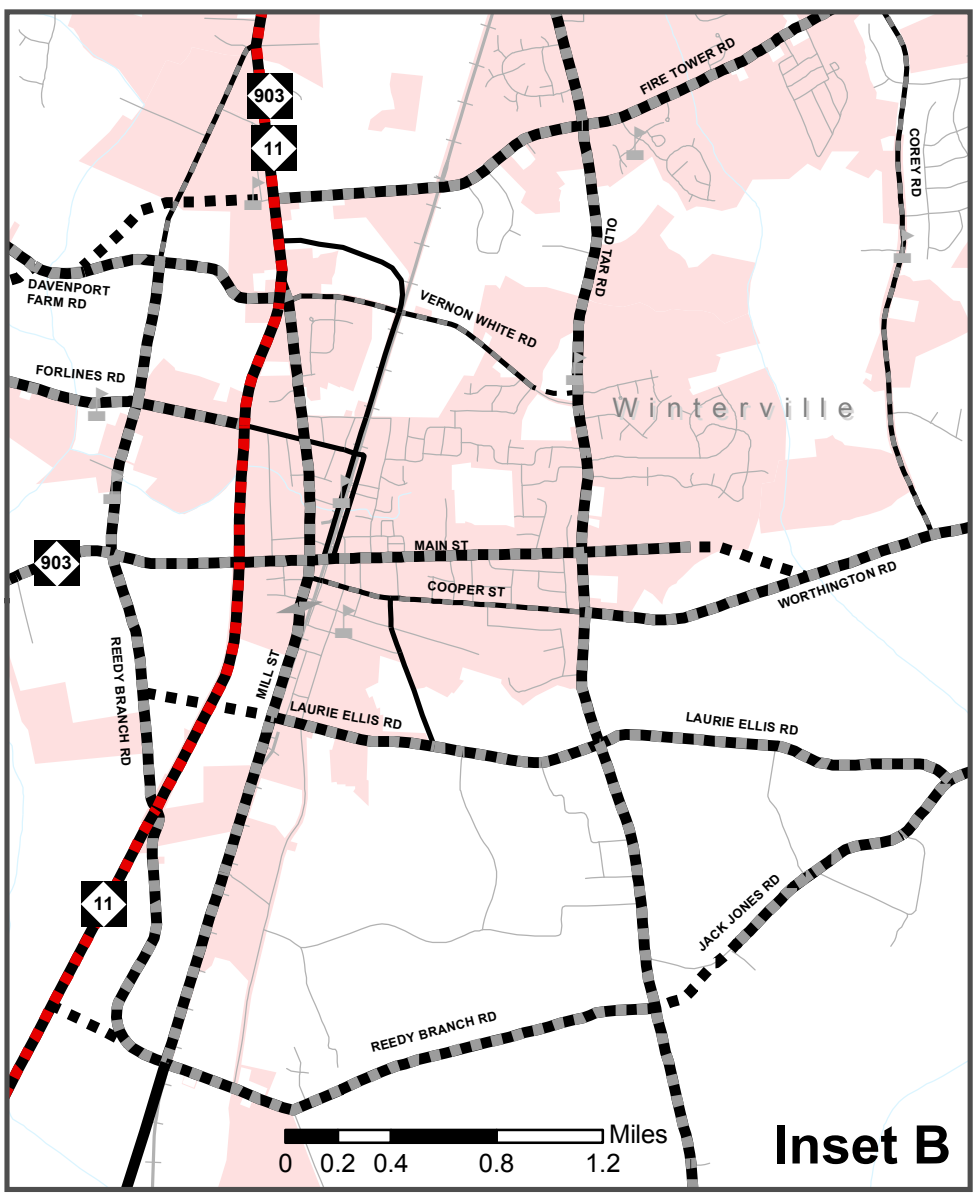

Freeways
- Existing
- Needs Improvement
- Recommended

Expressways
- Existing
- Needs Improvement
- Recommended

Boulevards
- Existing
- Needs Improvement
- Recommended

Other Major Thoroughfares
- Existing
- Needs Improvement
- Recommended

Minor Thoroughfares
- Existing
- Needs Improvement
- Recommended

- Existing Interchange
- Proposed Interchange
- Existing Grade Separation
- Proposed Grade Separation

Insets A, B, and C

N W E S

Sheet 2A of 5

Base map date: 7/29/2008

Refer to CTP document for more details

Greenville Urban Area MPO

Highway Map

North Carolina

Comprehensive Transportation Plan

Plan date: October 3, 2011