Bicycle Map

Harnett County

Comprehensive Transportation Plan

Plan date: March 23, 2011

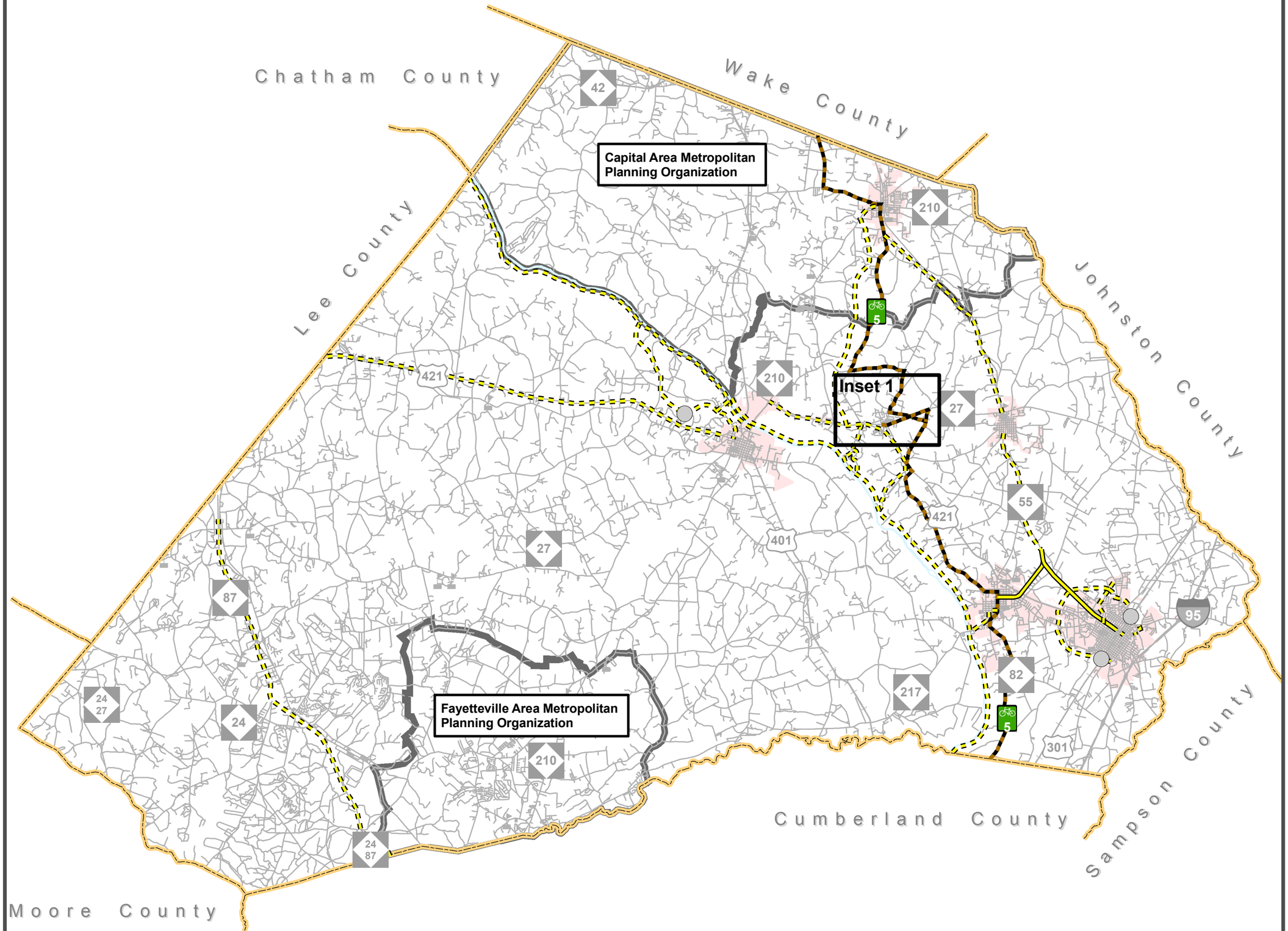

On-road
- Existing
- Needs Improvement
- Recommended

Off-road
- Existing
- Needs Improvement
- Recommended

Multi-Use Paths
- Existing
- Needs Improvement
- Recommended

- Existing Grade Separation
- Proposed Grade Separation

0 0.5 1 2 3 4 Miles

N W E S

Sheet 4 of 5

Base map date: July 13, 2009

Refer to CTP document for more details

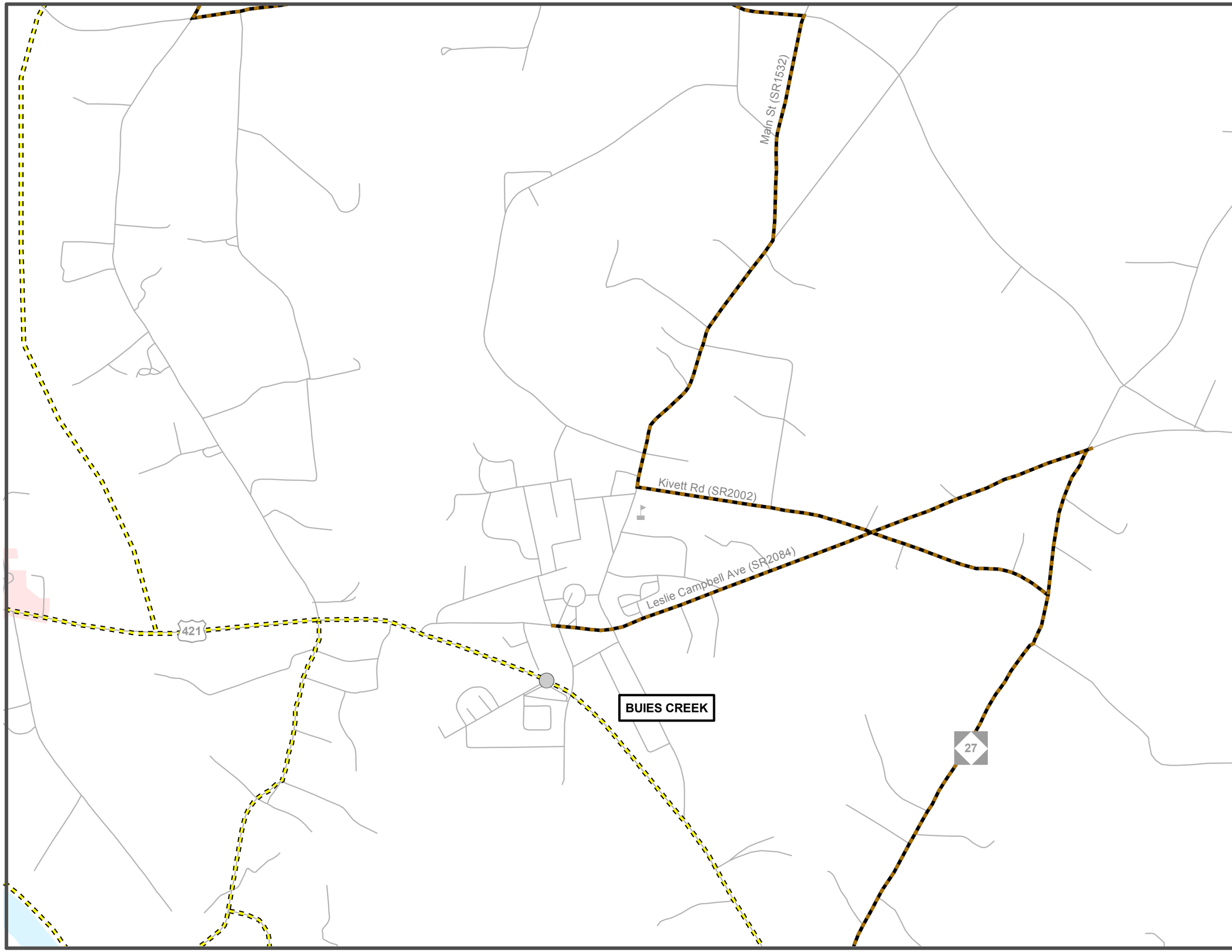

Bicycle Map
Inset 1
Buies Creek

Harnett County

Comprehensive Transportation Plan

Plan date: March 23, 2011

On-road
- Existing
- Needs Improvement
- Recommended

Off-road
- Existing
- Needs Improvement
- Recommended

Multi-Use Paths
- Existing
- Needs Improvement
- Recommended

- Existing Grade Separation
- Proposed Grade Separation

Miles
0 0.05 0.1 0.2 0.3 0.4

N W E S

Sheet 4A of 5

Base map date: July 13, 2009

Refer to CTP document for more details

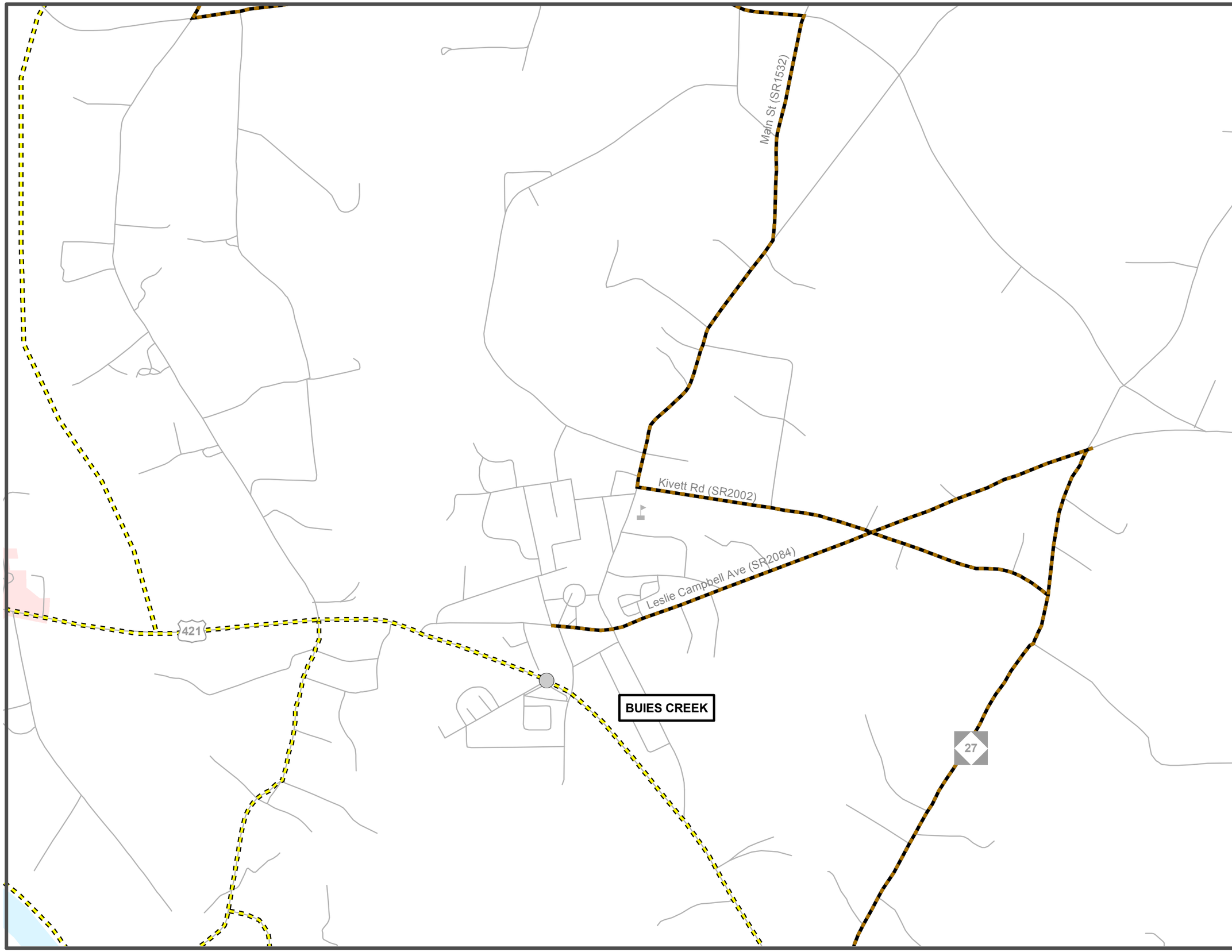

Bicycle Map
Inset 1
Buies Creek

Harnett County

Comprehensive Transportation Plan

Plan date: March 23, 2011

On-road
- Existing
- Needs Improvement
- Recommended

Off-road
- Existing
- Needs Improvement
- Recommended

Multi-Use Paths
- Existing
- Needs Improvement
- Recommended

- Existing Grade Separation
- Proposed Grade Separation

Miles
0 0.05 0.1 0.2 0.3 0.4

N W E S

Sheet 4A of 5

Base map date: July 13, 2009

Refer to CTP document for more details