

# Highway Map



## Hertford County

### Comprehensive Transportation Plan

Plan date: December 12, 2014

#### Freeways

- Existing
- Needs Improvement
- Recommended

#### Expressways

- Existing
- Needs Improvement
- Recommended

#### Boulevards

- Existing
- Needs Improvement
- Recommended

#### Other Major Thoroughfares

- Existing
- Needs Improvement
- Recommended

#### Minor Thoroughfares

- Existing
- Needs Improvement
- Recommended

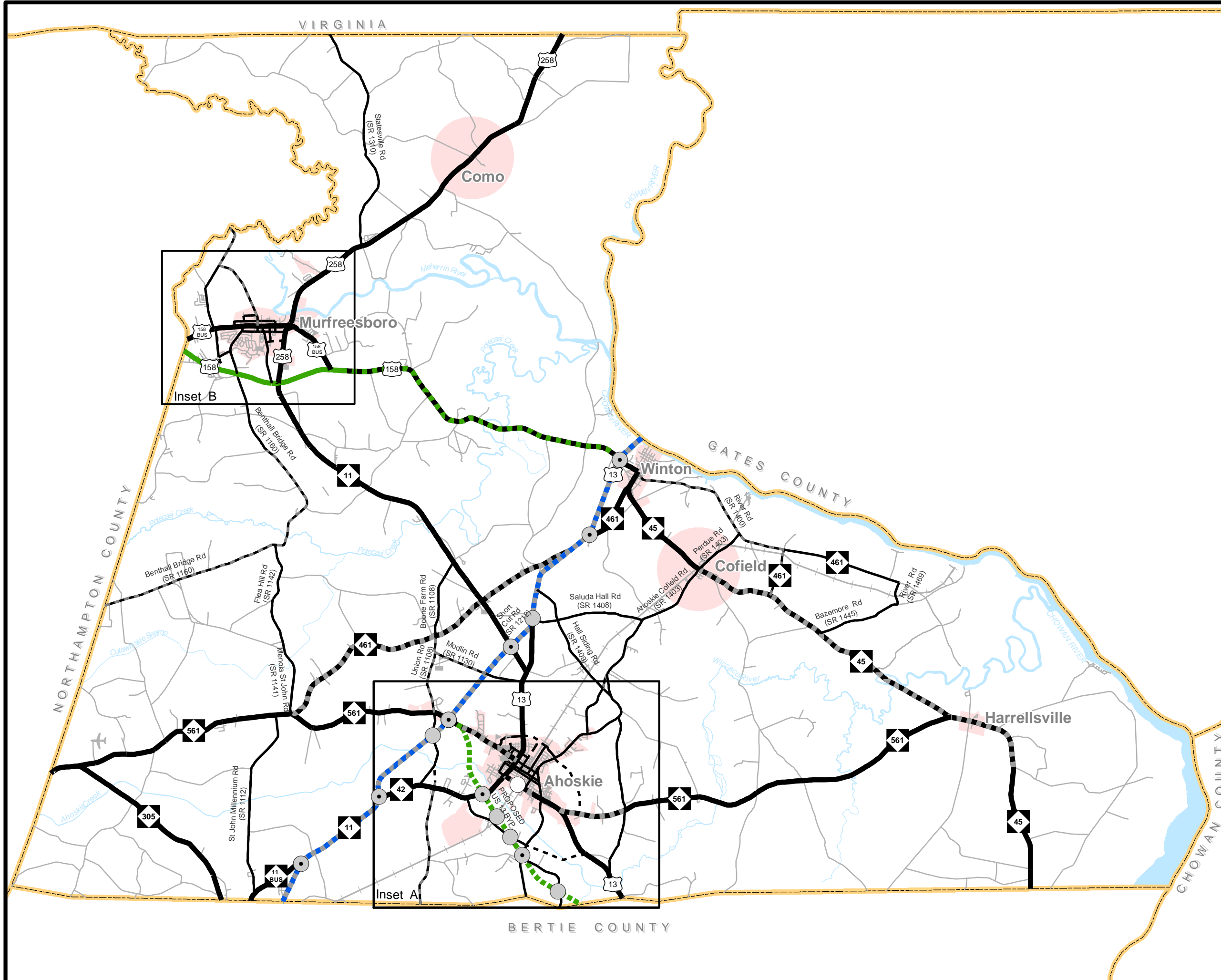
- Existing Interchange
- Proposed Interchange
- Interchange Needs Improvement
- Existing Grade Separation
- Proposed Grade Separation



**FIGURE 1**  
Sheet 2 of 5

Base map date: July 5, 2012

Refer to CTP document for more details



# Highway Map (Inset A)



## Hertford County

### Comprehensive Transportation Plan

Plan date: December 12, 2014

#### Freeways

- Existing
- Needs Improvement
- Recommended

#### Expressways

- Existing
- Needs Improvement
- Recommended

#### Boulevards

- Existing
- Needs Improvement
- Recommended

#### Other Major Thoroughfares

- Existing
- Needs Improvement
- Recommended

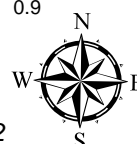
#### Minor Thoroughfares

- Existing
- Needs Improvement
- Recommended

- Existing Interchange
- Proposed Interchange
- Interchange Needs Improvement
- Existing Grade Separation
- Proposed Grade Separation

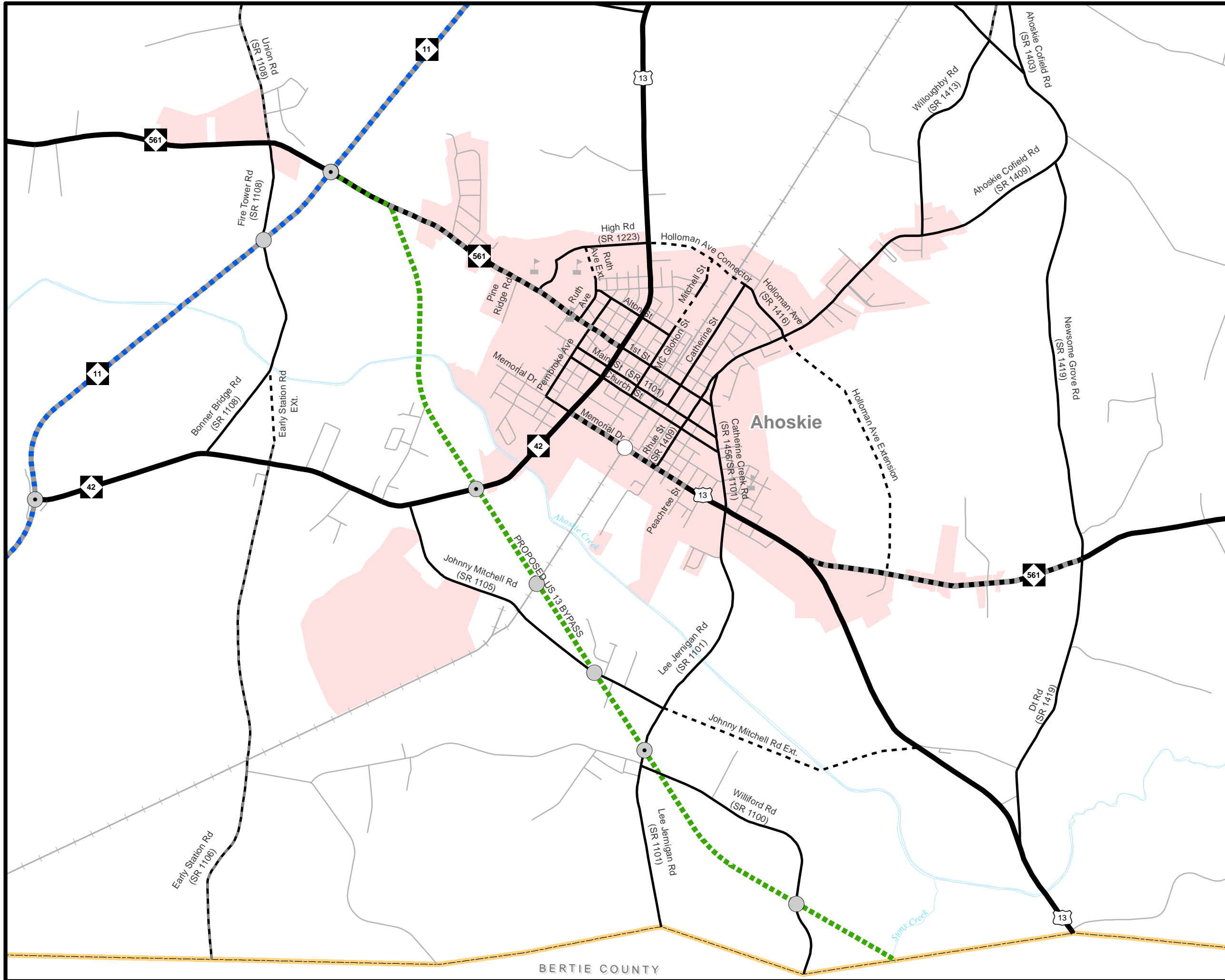


**FIGURE 1**  
Sheet 2A of 5



Base map date: July 5, 2012

Refer to CTP document for more details



BERTIE COUNTY

# Highway Map (Inset B)



## Hertford County

### Comprehensive Transportation Plan

Plan date: December 12, 2014

#### Freeways

- Existing
- Needs Improvement
- Recommended

#### Expressways

- Existing
- Needs Improvement
- Recommended

#### Boulevards

- Existing
- Needs Improvement
- Recommended

#### Other Major Thoroughfares

- Existing
- Needs Improvement
- Recommended

#### Minor Thoroughfares

- Existing
- Needs Improvement
- Recommended

- Existing Interchange
- Proposed Interchange
- Interchange Needs Improvement
- Existing Grade Separation
- Proposed Grade Separation



**FIGURE 1**  
Sheet 2B of 5

Base map date: July 5, 2012

Refer to CTP document for more details

