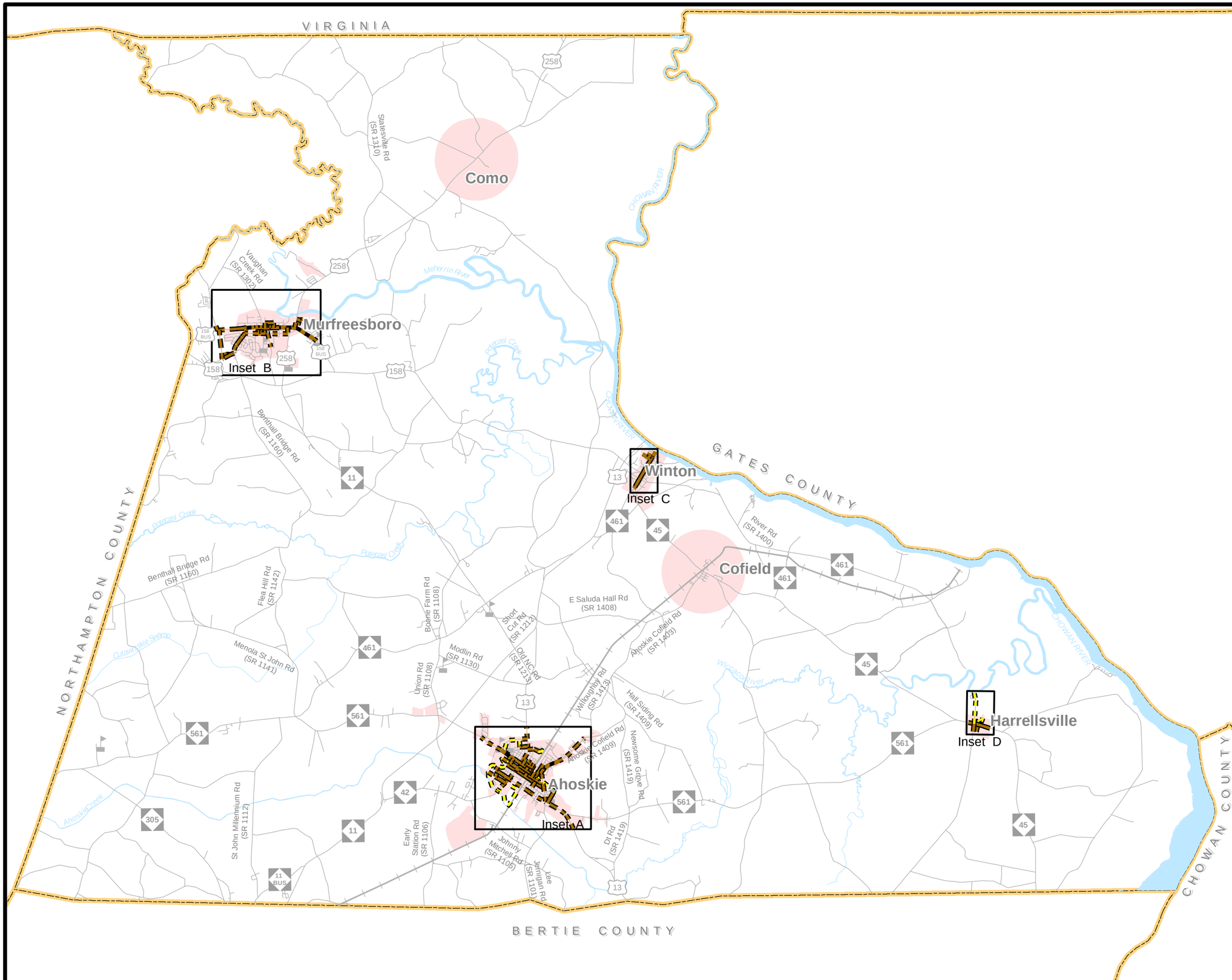

Pedestrian Map

Hertford County

Comprehensive Transportation Plan

Plan date: December 12, 2014

Sidewalks
- Existing
- Needs Improvement
- Recommended

Off-road
- Existing
- Needs Improvement
- Recommended

Multi-Use Paths
- Existing
- Needs Improvement
- Recommended

- Existing Grade Separation
- Proposed Grade Separation

0 0.5 1 2 3 Miles

FIGURE 1

Sheet 5 of 5

Base map date: July 5, 2012

Refer to CTP document for more details

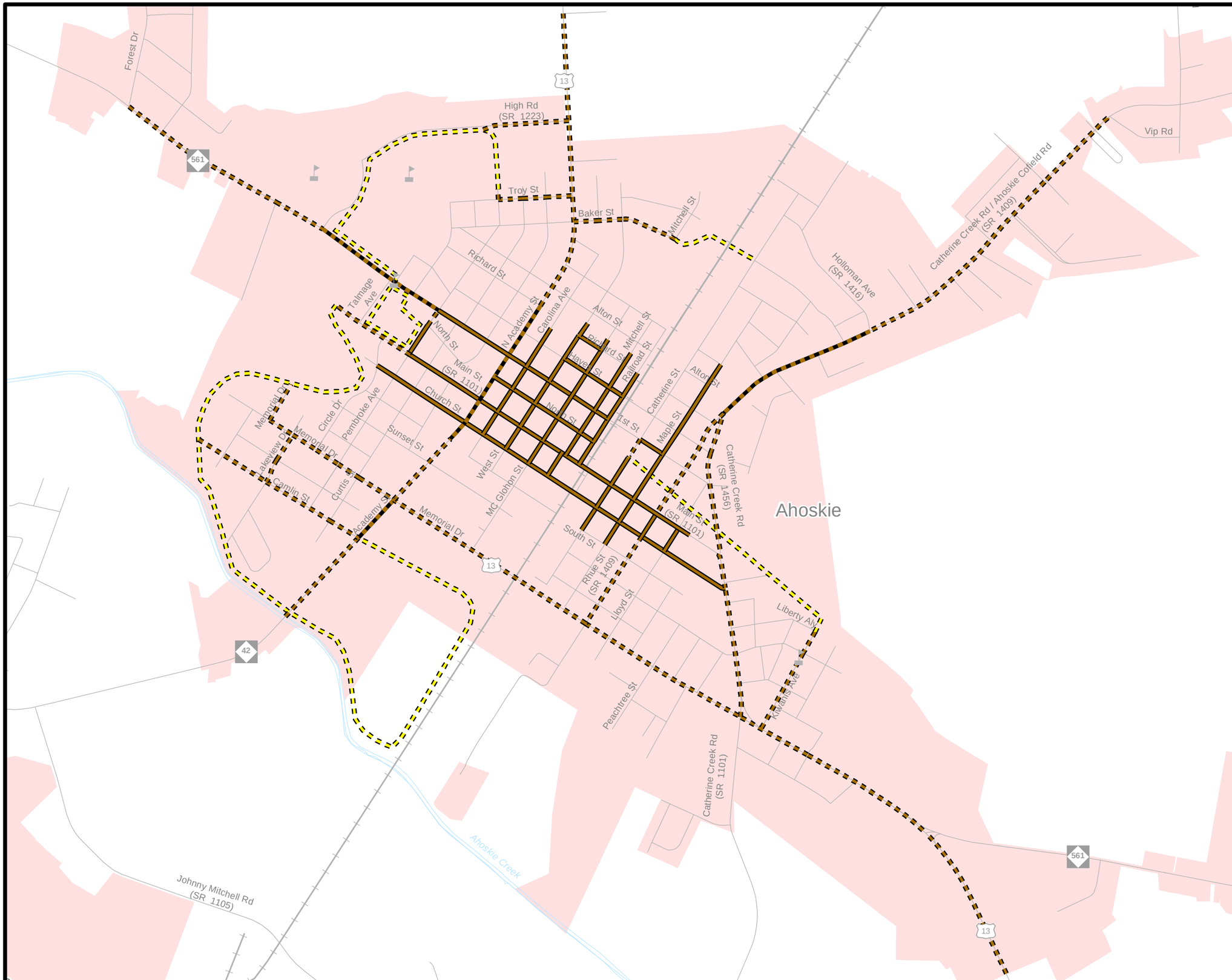

Pedestrian Map (Inset A)

Hertford County

Comprehensive Transportation Plan

Plan date: December 12, 2014

Sidewalks
- Existing
- Needs Improvement
- Recommended

Off-road
- Existing
- Needs Improvement
- Recommended

Multi-Use Paths
- Existing
- Needs Improvement
- Recommended

- Existing Grade Separation
- Proposed Grade Separation

0 0.125 0.25 0.5 Miles

FIGURE 1

Sheet 5A of 5

N W E S

Base map date: July 5, 2012

Refer to CTP document for more details

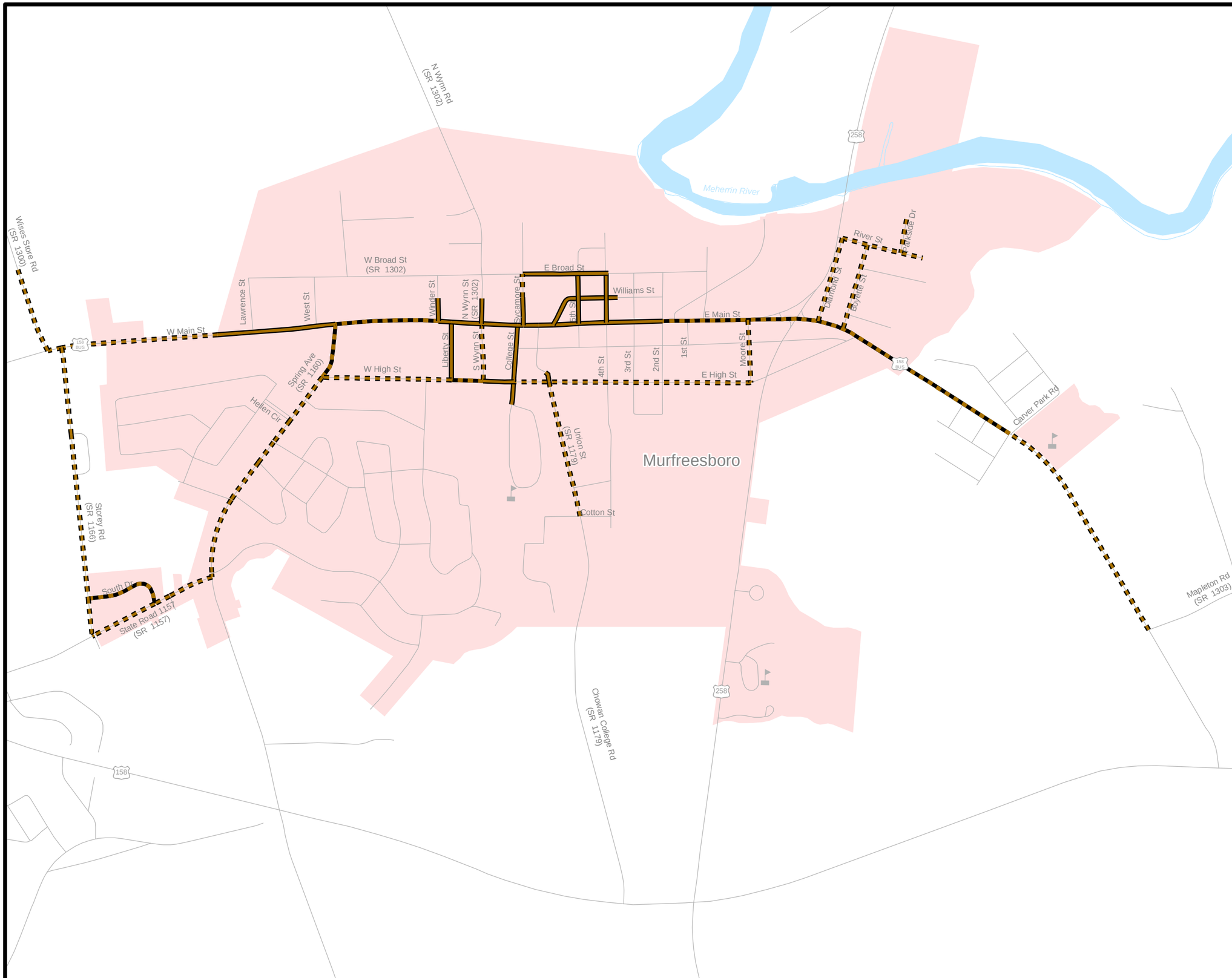

Pedestrian Map (Inset B)

Hertford County

Comprehensive Transportation Plan

Plan date: December 12, 2014

Sidewalks
- Existing
- Needs Improvement
- Recommended

Off-road
- Existing
- Needs Improvement
- Recommended

Multi-Use Paths
- Existing
- Needs Improvement
- Recommended

- Existing Grade Separation
- Proposed Grade Separation

0 0.075 0.15 0.3 0.45 Miles

FIGURE 1

Sheet 5B of 5

N W E S

Base map date: July 5, 2012

Refer to CTP document for more details

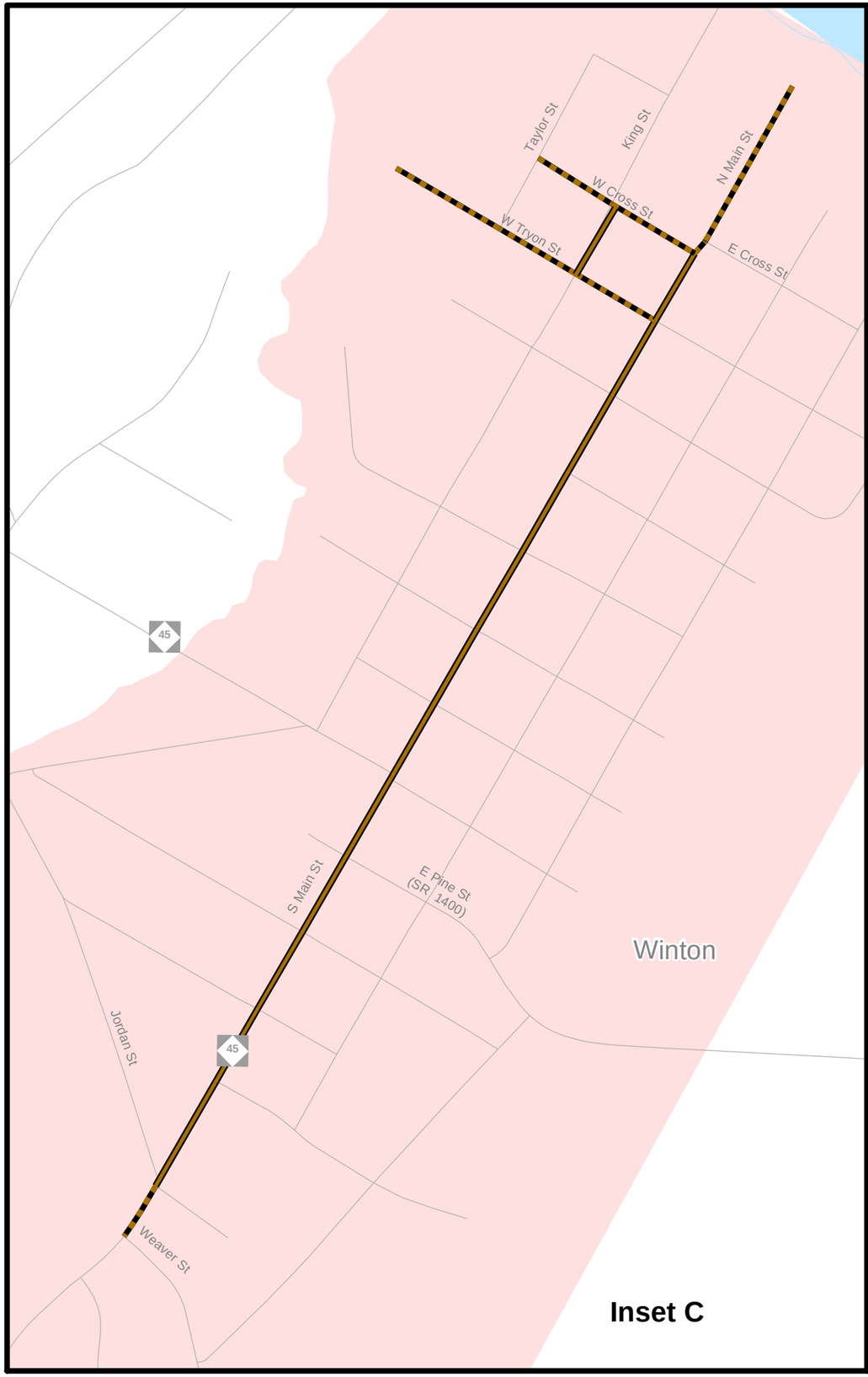

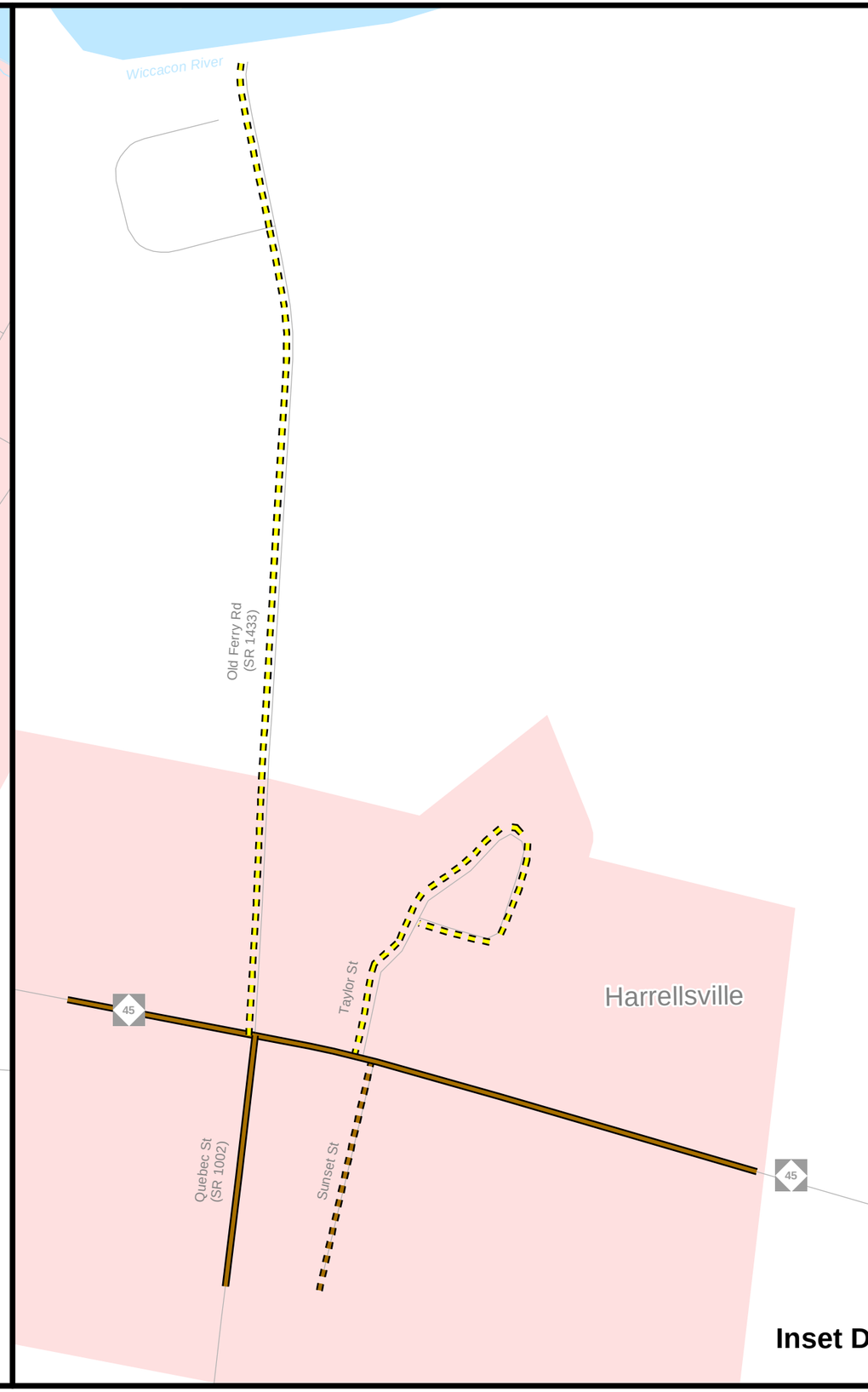

Pedestrian Map (Inset C&D)

Hertford County

Comprehensive Transportation Plan

Plan date: December 12, 2014

Sidewalks
- Existing
- Needs Improvement
- Recommended

Off-road
- Existing
- Needs Improvement
- Recommended

Multi-Use Paths
- Existing
- Needs Improvement
- Recommended

- Existing Grade Separation
- Proposed Grade Separation

0 0.05 0.1 0.2 Miles

FIGURE 1
Sheet 5C of 5

N W E S

Base map date: July 5, 2012

Refer to CTP document for more details