









Hyde County

North Carolina

Comprehensive Transportation Plan

Plan date: March 27, 2012

- Sheet 1 **Adoption Sheet**
- Sheet 2 **Highway Map**
- Sheet 3 **Public Transportation and Rail Map**
- Sheet 4 **Bicycle Map**
- Sheet 5 **Pedestrian Map**

-  Ferry Routes
-  Roads
-  Air
-  Schools
-  County Boundary
-  Water

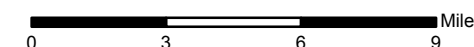
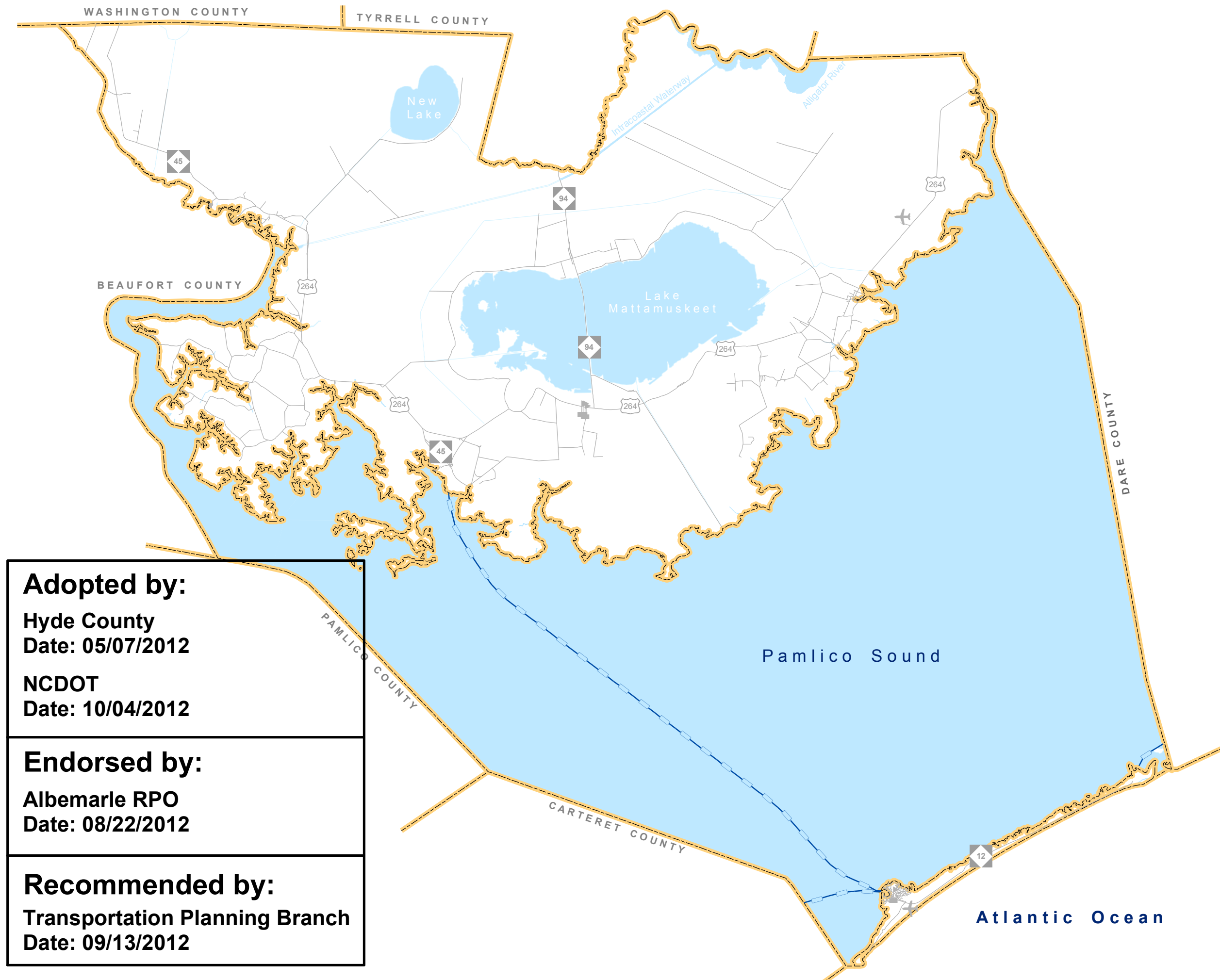


Figure 1 - Sheet 1

Base map date: January 2011

Refer to CTP document for more details



Adopted by:
Hyde County
Date: 05/07/2012

NCDOT
Date: 10/04/2012

Endorsed by:
Albemarle RPO
Date: 08/22/2012

Recommended by:
Transportation Planning Branch
Date: 09/13/2012