

Swain County

Haywood County

Eastern Band of Cherokee Indians

**Adopted by:**

Jackson County  
Date: August 28, 2017

Town of Sylva  
Date: July 13, 2017

Town of Webster  
Date: August 2, 2017

Village of Forest Hills  
Date: July 11, 2017

Town of Dillsboro  
Date: July 10, 2017

NCDOT  
Date: October 5, 2017

**Endorsed by:**

Southwestern RPO  
Date: September 25, 2017

**Recommended by:**

Transportation Planning Branch  
Date: September 26, 2017

Macon County

Transylvania County

Georgia

South Carolina

Sheet 1 Adoption Sheet











Sheet 2 Highway Map


Sheet 3 Public Transportation and Rail Map

Sheet 4 Bicycle Map

Sheet 5 Pedestrian Map

**Legend**

-  Airports
-  Schools
-  Roads
-  Railroads
-  Rivers and Streams
-  Bodies of Water
-  Public Lands
-  County Boundary
-  Municipal Boundary
-  Eastern Band of Cherokee Indians



0 1 2 4 Miles

Sheet 1 of 5

Base map date: 11-04-2014

Refer to CTP document for more details

**Adoption Map**

**Jackson County**

**Comprehensive Transportation Plan**

Plan date: June 8, 2017