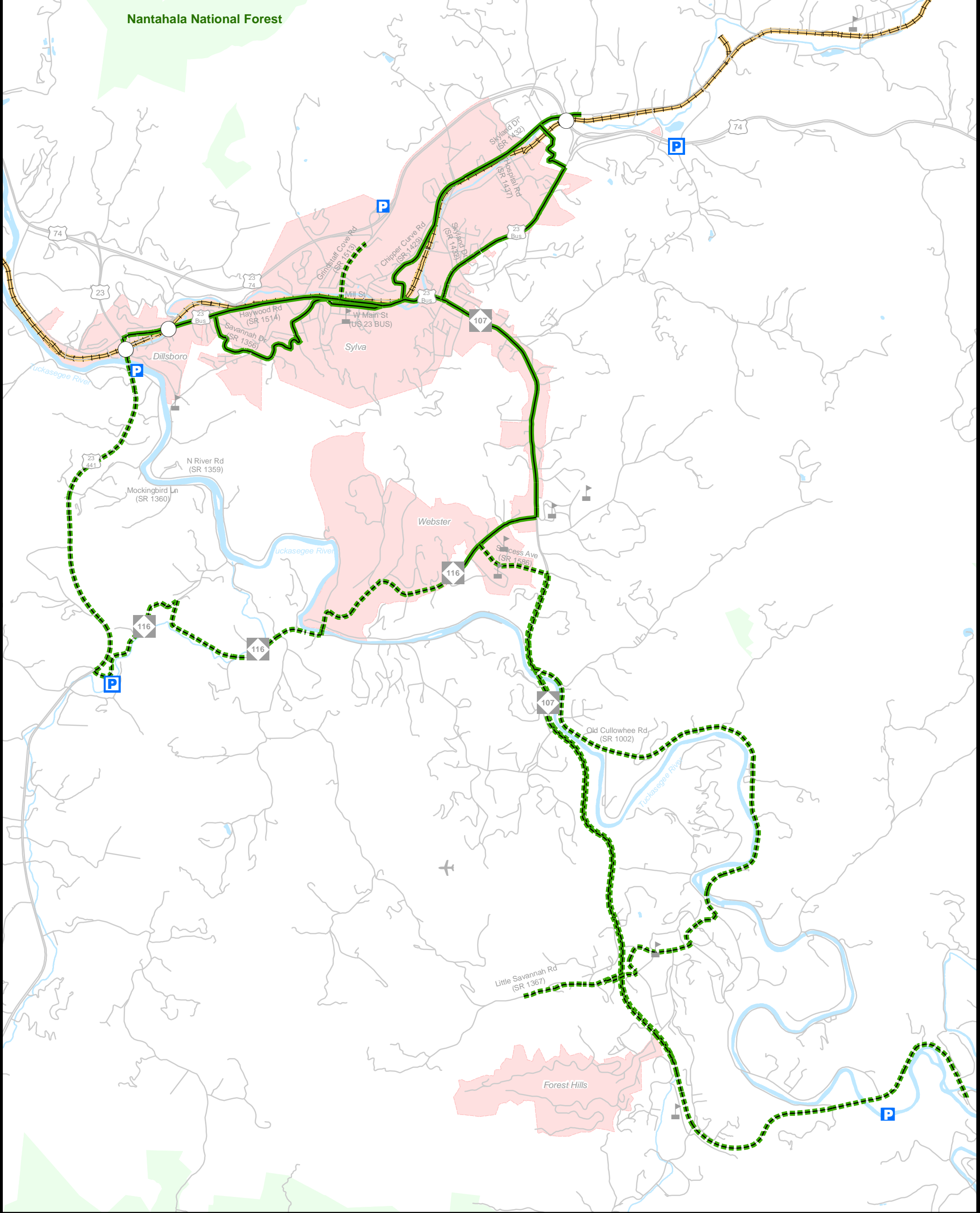




Nantahala National Forest



<p>Bus Routes</p> <ul style="list-style-type: none"> Existing Needs Improvement Recommended 	<p>Rail Corridor</p> <ul style="list-style-type: none"> Active Inactive Recommended 	<p>Multimodal Connector</p> <ul style="list-style-type: none"> Existing Recommended
<p>Fixed Guideway</p> <ul style="list-style-type: none"> Existing Needs Improvement Recommended 	<p>High Speed Rail Corridor</p> <ul style="list-style-type: none"> Existing Recommended 	<p>Park and Ride Lot</p> <ul style="list-style-type: none"> Existing Recommended
<p>Operational Strategies</p> <ul style="list-style-type: none"> Existing Needs Improvement Recommended 	<ul style="list-style-type: none"> Existing Grade Separation Proposed Grade Separation 	



Sheet 3A of 5
 Base map date: 11-04-2014
 Refer to CTP document for more details

Public Transportation and Rail Map Inset A

Jackson County
Comprehensive Transportation Plan
 Plan date: June 8, 2017