

**Adopted by:**

**City of Kinston**  
**Date: August 20, 2007**

**NCDOT**  
**Date: February 6, 2008**

**Endorsed by:**

**Eastern Carolina RPO**  
**Date: August 27, 2007**

**Recommended by**  
**Transportation Planning Branch**  
**Date: December 3, 2007**

**NOTES:**

Format for Sheet 5 Pedestrian map is pending.

# CITY OF KINSTON

Lenoir County  
North Carolina

## Comprehensive Transportation Plan

Plan date: August 7, 2007








Sheet 1 **Adoption Sheet**

Sheet 2 **Highway Map**

Sheet 3 **Public Transportation  
and Rail Map**

Sheet 4 **Bicycle Map**

Sheet 5 **Pedestrian Map**

-  Schools
-  Rail Road
-  Roads
-  Hydrology
-  Urban Planning Boundary
-  Municipal Boundaries
-  County Line



Sheet 1 of 5

Base map date: May 2005

Refer to CTP document for more details

