












FIGURE X

# Lenoir County Draft

## Comprehensive Transportation Plan

### DEFICIENT BRIDGES

-  Deficient Bridges (# - Bridge Number)
-  Study Roads
-  Roads
-  Colleges and Universities
-  Schools
-  Airports
-  Railroads
-  Rivers and Streams
-  Water Bodies
-  Municipal Boundaries
-  County Boundary

0 1 2 4 Miles

Base map date:

