



Figure 2

2017 VOLUME AND CAPACITY DEFICIENCIES



MCDOWELL COUNTY



(Isothermal RPO CTP)

CTP Analysis and Information

DRAFT WORKING MAP
Plan Date: April 15, 2020

Volume and Capacity Ratio Features
LOS D (Base Year 2017)

2017 Volume 2017 Capacity	Under Capacity (0-0.79)
2017 Volume 2017 Capacity	Near Capacity (0.80-0.99)
2017 Volume 2017 Capacity	Over Capacity (1.00+)



Full report at:
<https://qrco.de/bbAY17>

0 1 2 4 Miles

Sheet 1 of 2

Base map date: March 18, 2018

Legal Disclaimer
This product contains mapping data for informational and planning purposes only, and is subject to change. Users should review or consult the primary data sources to ascertain the usability of the information.

