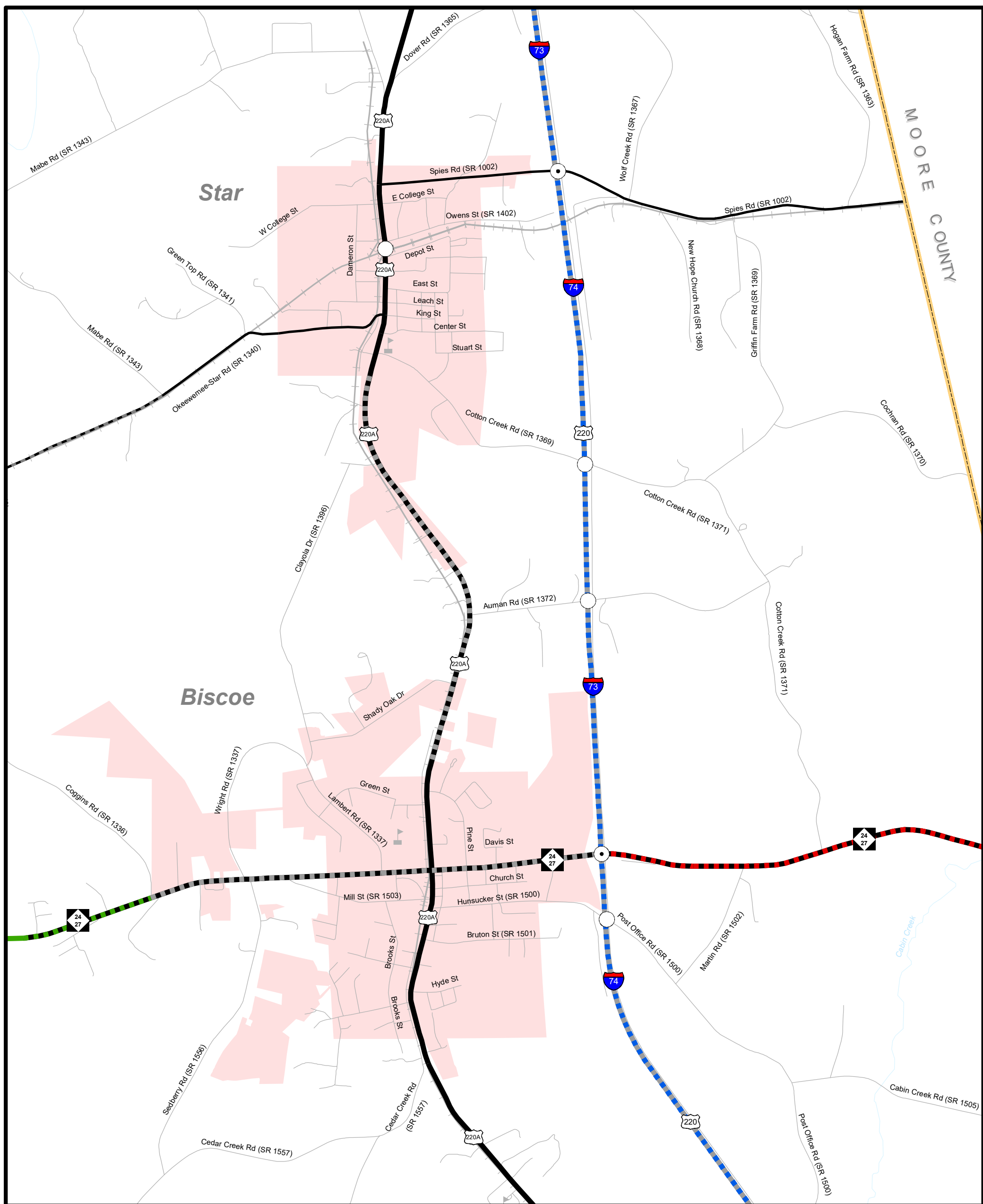


Highway Map

Montgomery County
North Carolina
Comprehensive Transportation Plan
Plan date: October 31, 2011
Revision date: December 3, 2018



- | | |
|---|---|
| <p>Freeways</p> <ul style="list-style-type: none"> Existing Needs Improvement Recommended <p>Expressways</p> <ul style="list-style-type: none"> Existing Needs Improvement Recommended <p>Boulevards</p> <ul style="list-style-type: none"> Existing Needs Improvement Recommended | <p>Other Major Thoroughfares</p> <ul style="list-style-type: none"> Existing Needs Improvement Recommended <p>Minor Thoroughfares</p> <ul style="list-style-type: none"> Existing Needs Improvement Recommended <p>Interchanges and Separations</p> <ul style="list-style-type: none"> Existing Interchange Proposed Interchange Existing Grade Separation Proposed Grade Separation |
|---|---|




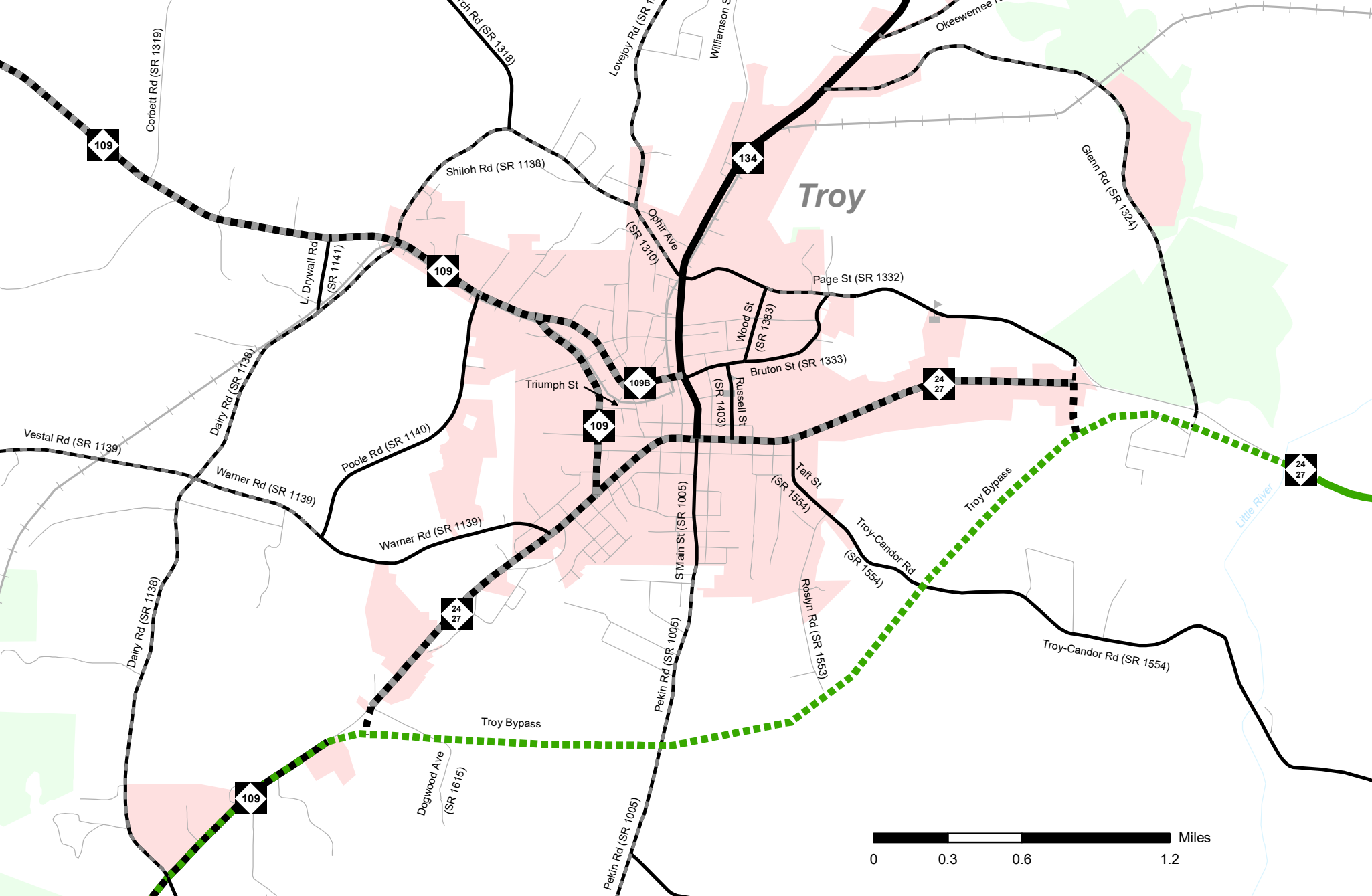
Figure 1, Sheet 2A of 5
AMENDED
 Base map date: January 25, 2011
 Refer to CTP document for more details

Highway Map - Inset A

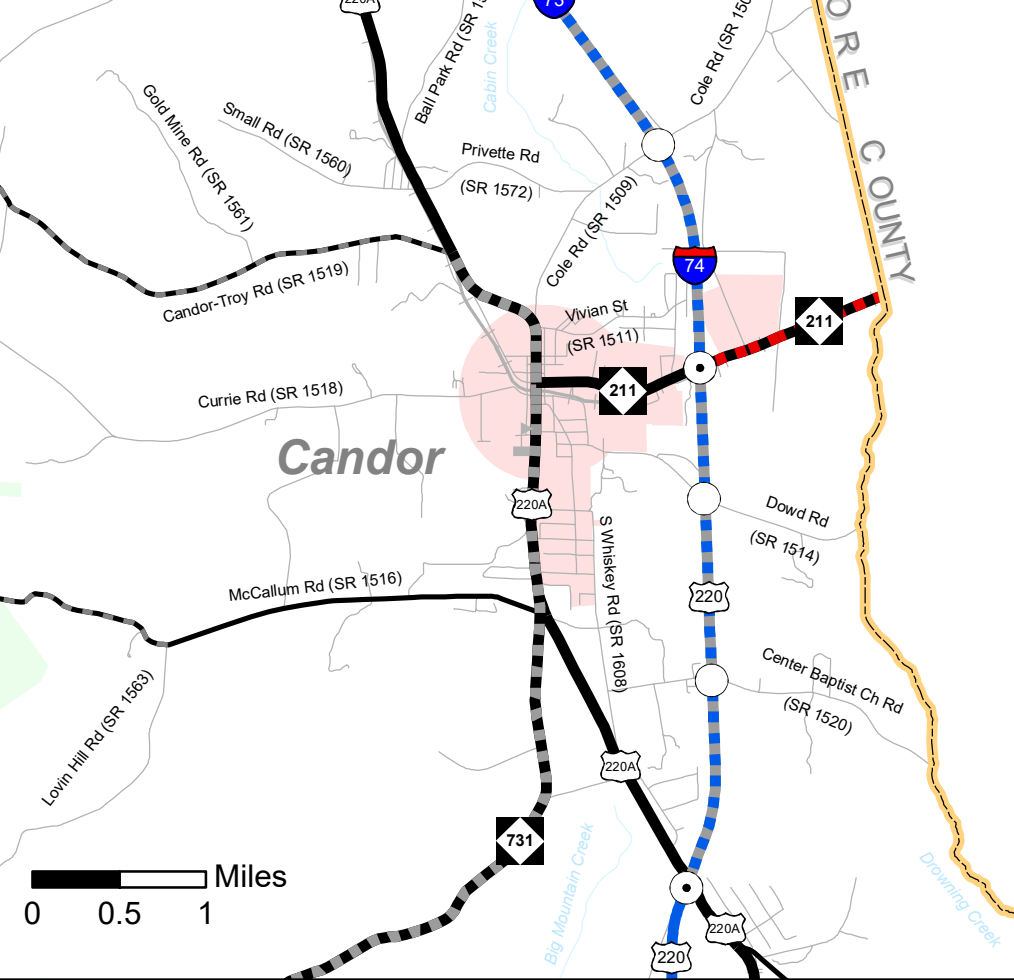


Montgomery County
 North Carolina
Comprehensive Transportation Plan
 Plan date: October 31, 2011
 Revision date: December 3, 2018

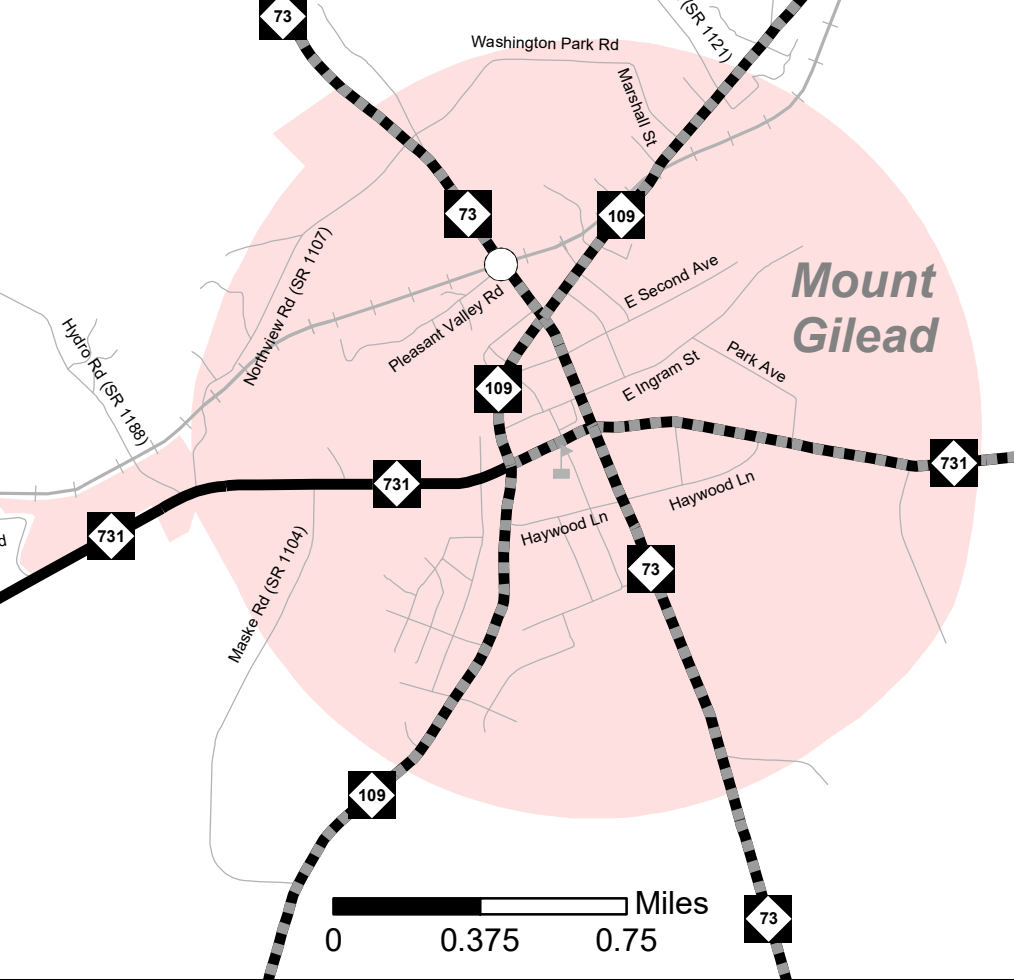
Inset B



Inset C



Inset D



<p>Freeways</p> <ul style="list-style-type: none"> Existing Needs Improvement Recommended <p>Expressways</p> <ul style="list-style-type: none"> Existing Needs Improvement Recommended <p>Boulevards</p> <ul style="list-style-type: none"> Existing Needs Improvement Recommended 	<p>Other Major Thoroughfares</p> <ul style="list-style-type: none"> Existing Needs Improvement Recommended <p>Minor Thoroughfares</p> <ul style="list-style-type: none"> Existing Needs Improvement Recommended <p>Interchanges and Separations</p> <ul style="list-style-type: none"> Existing Interchange Proposed Interchange Existing Grade Separation Proposed Grade Separation
---	---

Figure 1, Sheet 2B of 5
AMENDED
 Base map date: January 25, 2011
 Refer to CTP document for more details

Montgomery County
 North Carolina
Comprehensive Transportation Plan
 Plan date: October 31, 2011
 Revision date: December 3, 2018