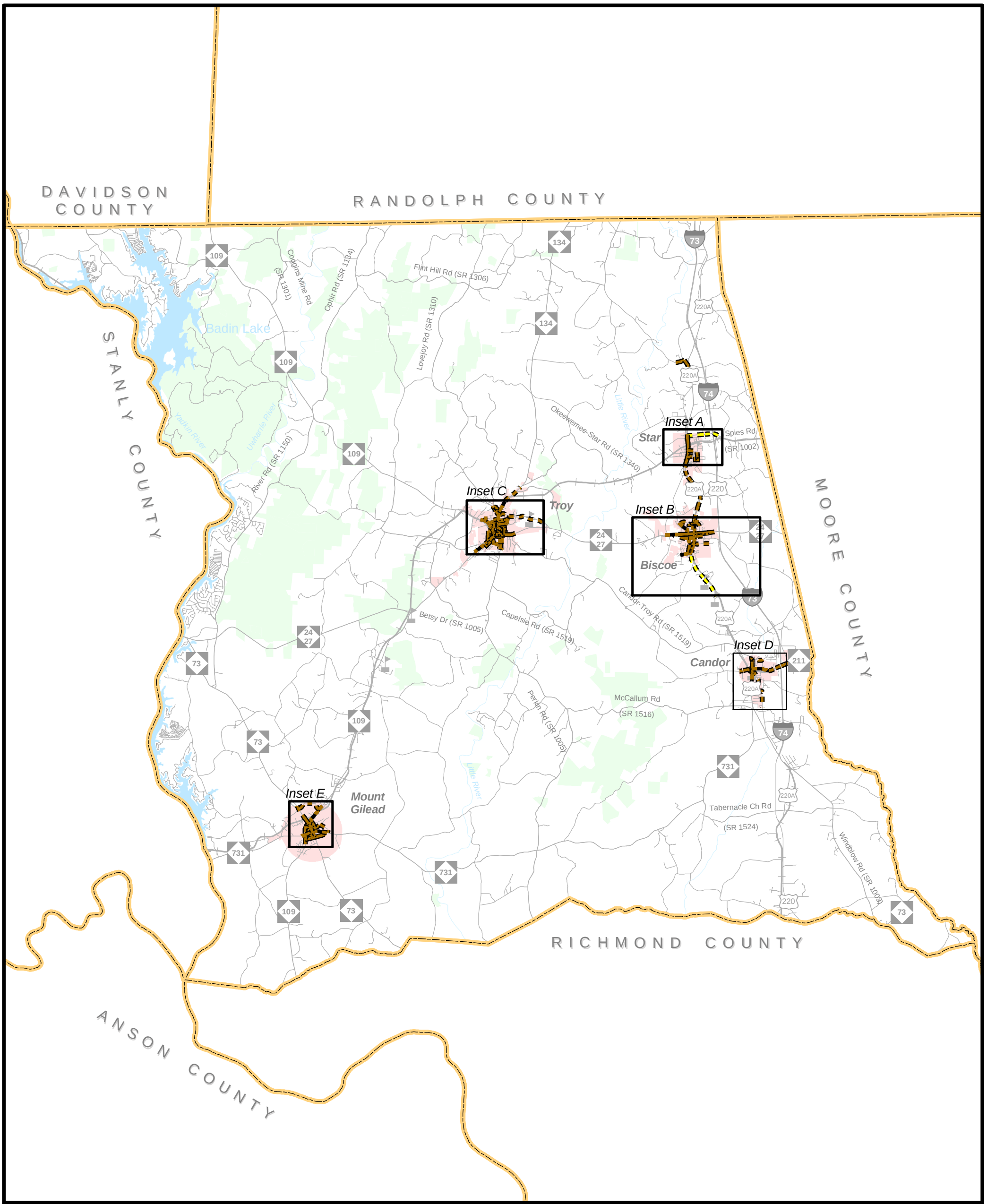

Sidewalks

- Existing
- Needs Improvement
- Recommended

Off-Road

- Existing
- Needs Improvement
- Recommended

Multi-Use Paths

- Existing
- Needs Improvement
- Recommended

- Existing Grade Separation
- Proposed Grade Separation

Miles

0 1 2 4 6

N W E S

Figure 1, Sheet 5 of 5

Base map date: January 25, 2011

Refer to CTP document for more details

Pedestrian Map

Montgomery County

North Carolina

Comprehensive Transportation Plan

Plan date: October 31, 2011

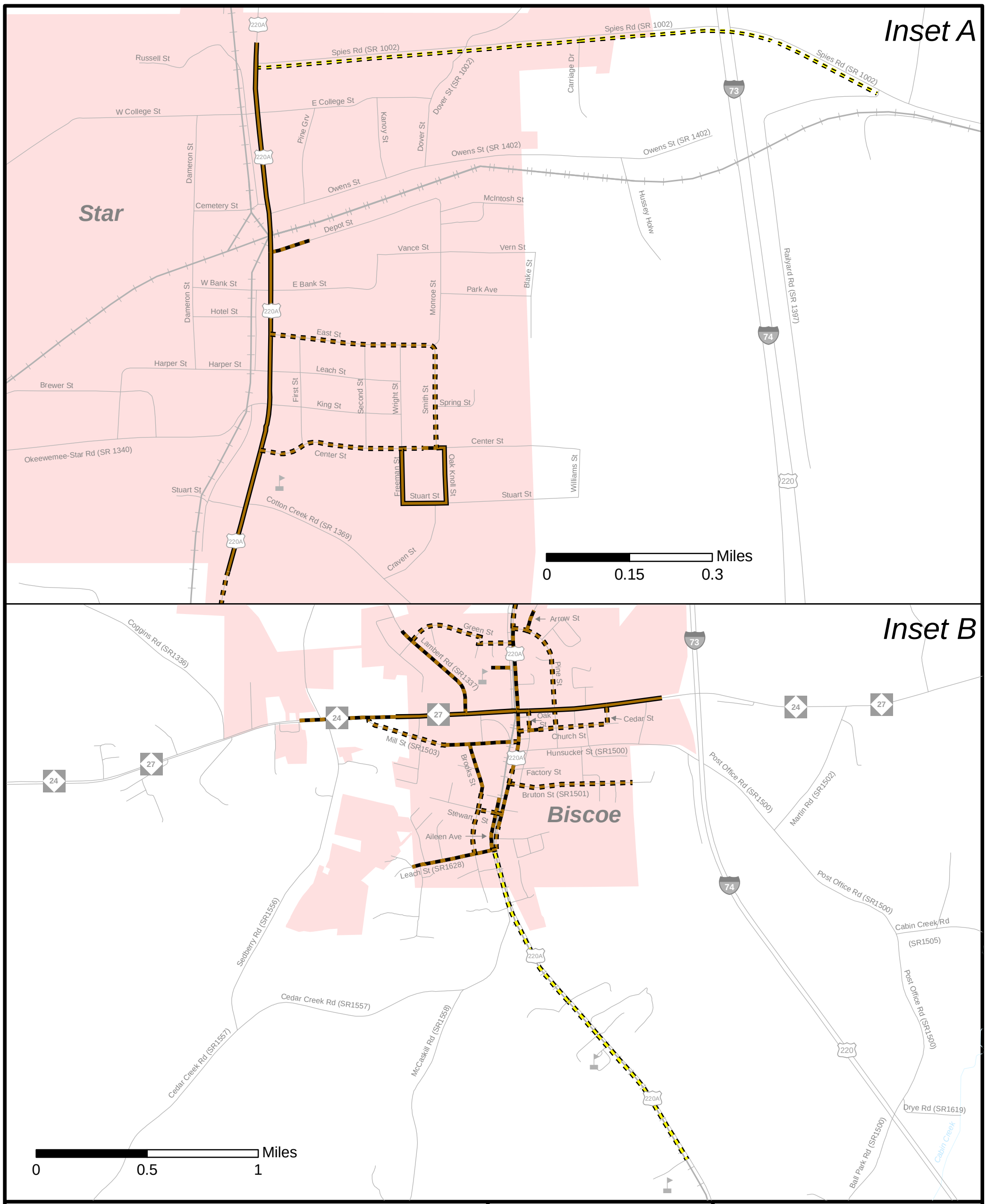

Sidewalks

- Existing
- Needs Improvement
- Recommended

Off-Road

- Existing
- Needs Improvement
- Recommended

Multi-Use Paths

- Existing
- Needs Improvement
- Recommended

- Existing Grade Separation
- Proposed Grade Separation

N
W E
S

Figure 1, Sheet 5A of 5

Base map date: January 25, 2011

Refer to CTP document for more details

Pedestrian Map
Insets A & B

Montgomery County

North Carolina

Comprehensive Transportation Plan

Plan date: October 31, 2011

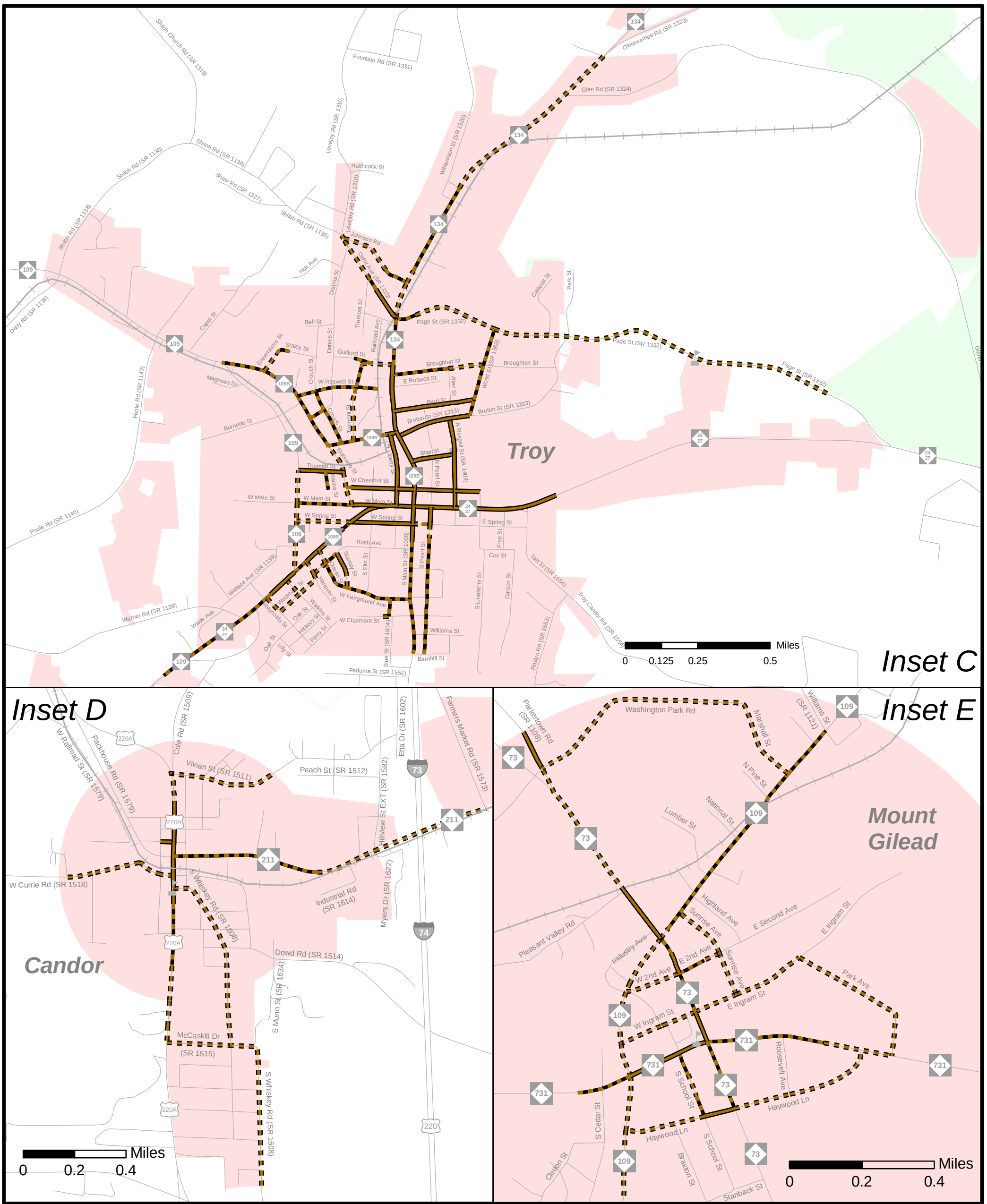

Sidewalks

- Existing
- Needs Improvement
- Recommended

Off-Road

- Existing
- Needs Improvement
- Recommended

Multi-Use Paths

- Existing
- Needs Improvement
- Recommended

- Existing Grade Separation
- Proposed Grade Separation

N W E S

Figure 1, Sheet 5B of 5

Base map date: January 25, 2011

Refer to CTP document for more details

Pedestrian Map
Insets C, D, & E

Montgomery County

North Carolina

Comprehensive Transportation Plan

Plan date: October 31, 2011