

Adopted by:

Pender County

Date: January 20, 2015

Town of Atkinson

Date: November 6, 2014

Town of Burgaw

Date: December 9, 2014

Village of St. Helena

Date: February 19, 2015

Town of Wallace

Date: February 12, 2015

Town of Watha

Date: February 2, 2015

NCDOT

Date: March 4, 2015

Endorsed by:

Cape Fear RPO

Date: January 23, 2015

Recommended by:

Transportation Planning Branch

Date: February 13, 2015

Notes:

Columbus County

Brunswick County

Wilmington Metropolitan Planning Organization

New Hanover County

Wilmington Metropolitan Planning Organization

Wilmington Metropolitan Planning Organization

See Topsail Area CTP

Onslow County

Duplin County

Angola Bay Game Land

Holly Shelter Game Land

Surf City

Topsail Beach

Atlantic Ocean

Adoption



Pender County North Carolina Comprehensive

Transportation Plan

Plan date: December 9, 2014

Sheet 1 Adoption Sheet

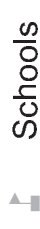
Sheet 2 Highway Map

Sheet 3 Public Transportation
and Rail Map

Sheet 4 Bicycle Map

Sheet 5 Pedestrian Map

Legend



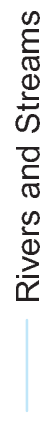
Schools



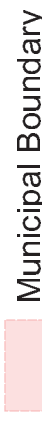
Airports



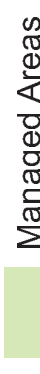
Roads



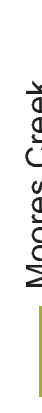
Rivers and Streams



Municipal Boundary



Managed Areas



Moores Creek
National Battlefield



Wilmington Metropolitan
Planning Organization
Boundary



County Boundary



Figure 1 - Sheet 1 of 5

Base map date: March 19, 2012
Refer to CTP document for more details