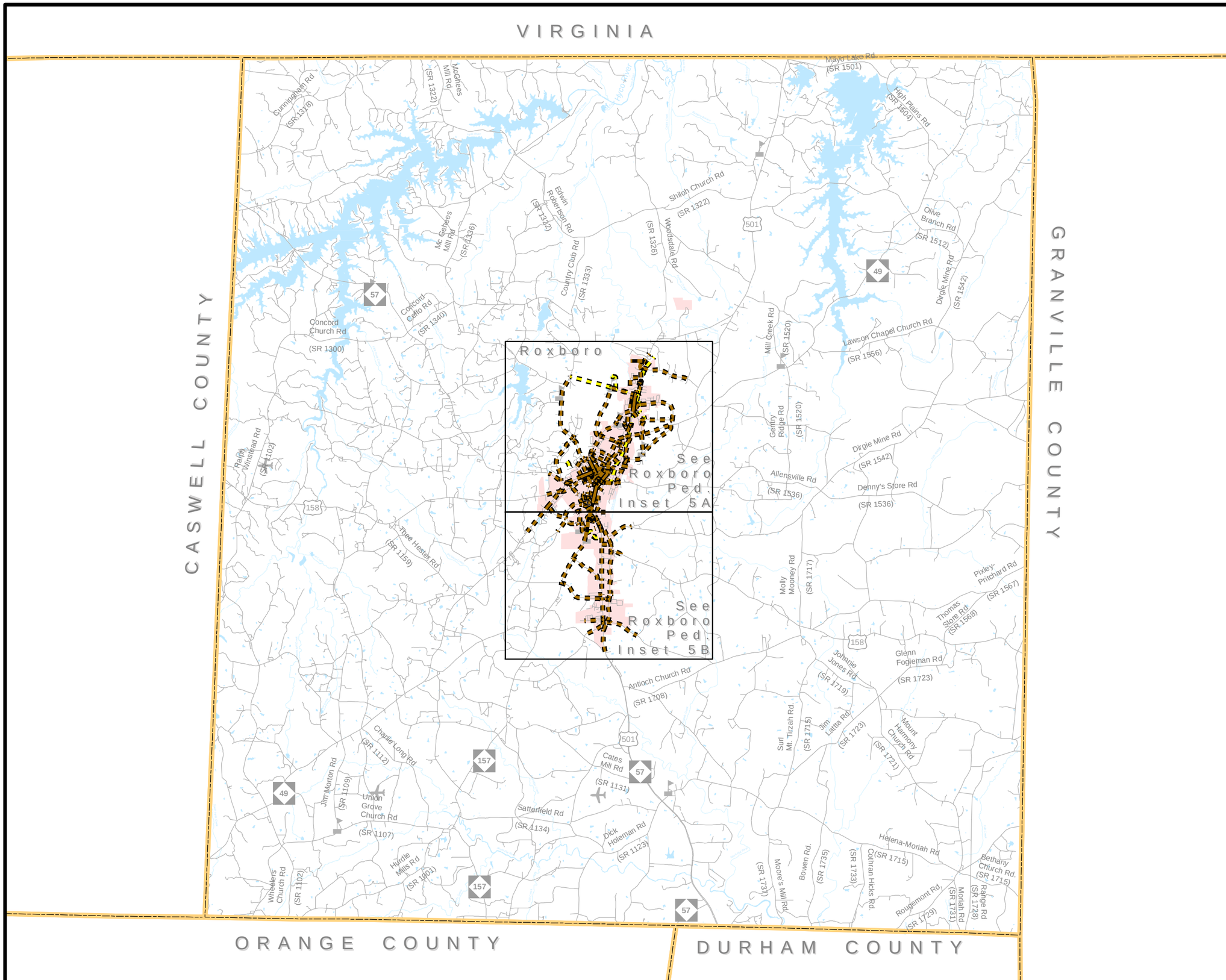

Pedestrian Map

Person County

Comprehensive Transportation Plan

Plan date: 10/8/10

Sidewalks
- Existing
- Needs Improvement
- Recommended

Off-road
- Existing
- Needs Improvement
- Recommended

Multi-Use Paths
- Existing
- Needs Improvement
- Recommended

- Existing Grade Separation
- Proposed Grade Separation

0 0.5 1 2 3 Miles

Sheet 5 of 5

N W E S

Base map date: 7/1/2009

Refer to CTP document for more details

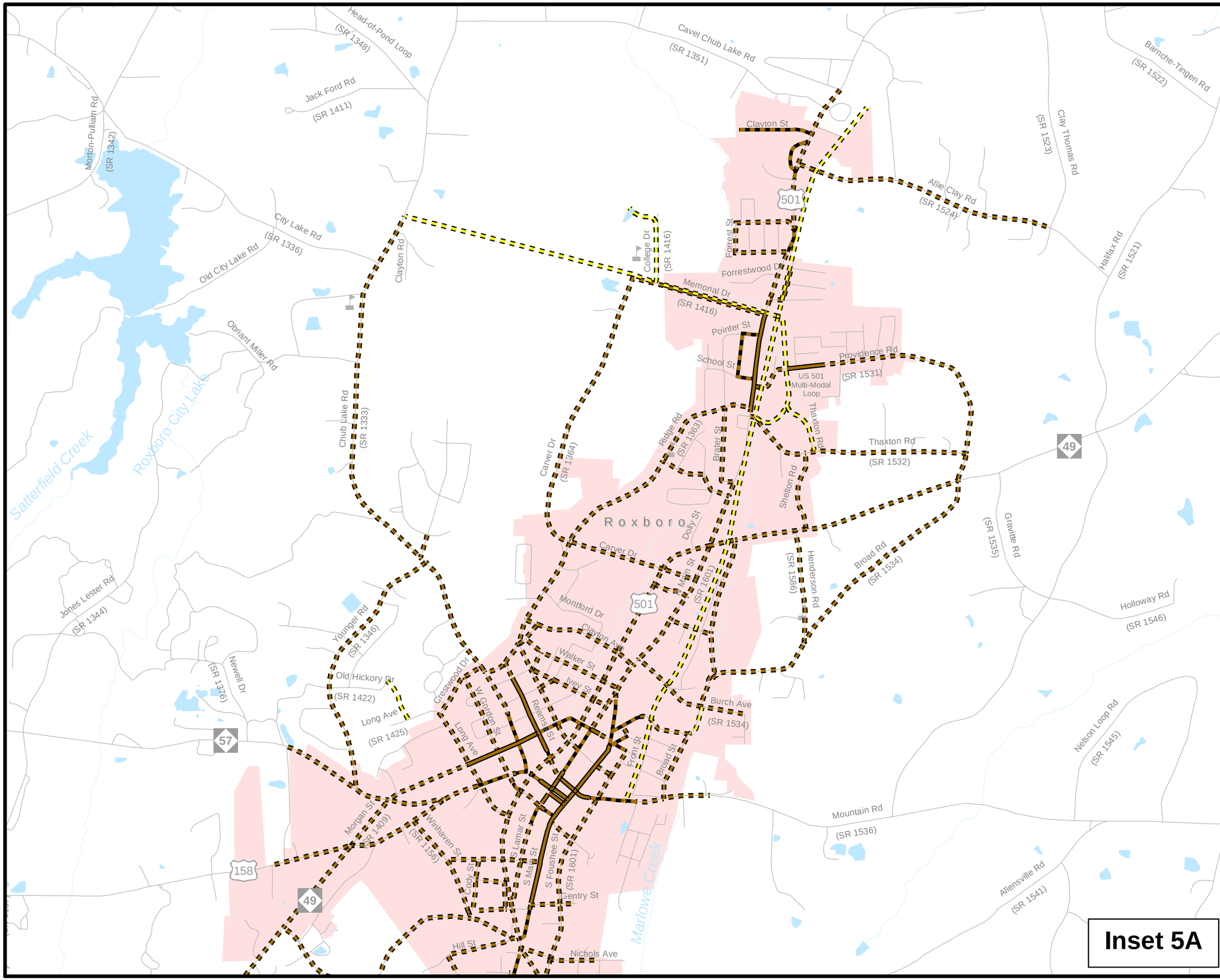

Pedestrian Map

Person County

Comprehensive Transportation Plan

Plan date: 10/8/10

Sidewalks
- Existing
- Needs Improvement
- Recommended

Off-road
- Existing
- Needs Improvement
- Recommended

Multi-Use Paths
- Existing
- Needs Improvement
- Recommended

- Existing Grade Separation
- Proposed Grade Separation

0 0.15 0.3 0.6 0.9 Miles

Sheet 5A of 5

N W E S

Base map date: 7/11/2009

Refer to CTP document for more details

Inset 5A

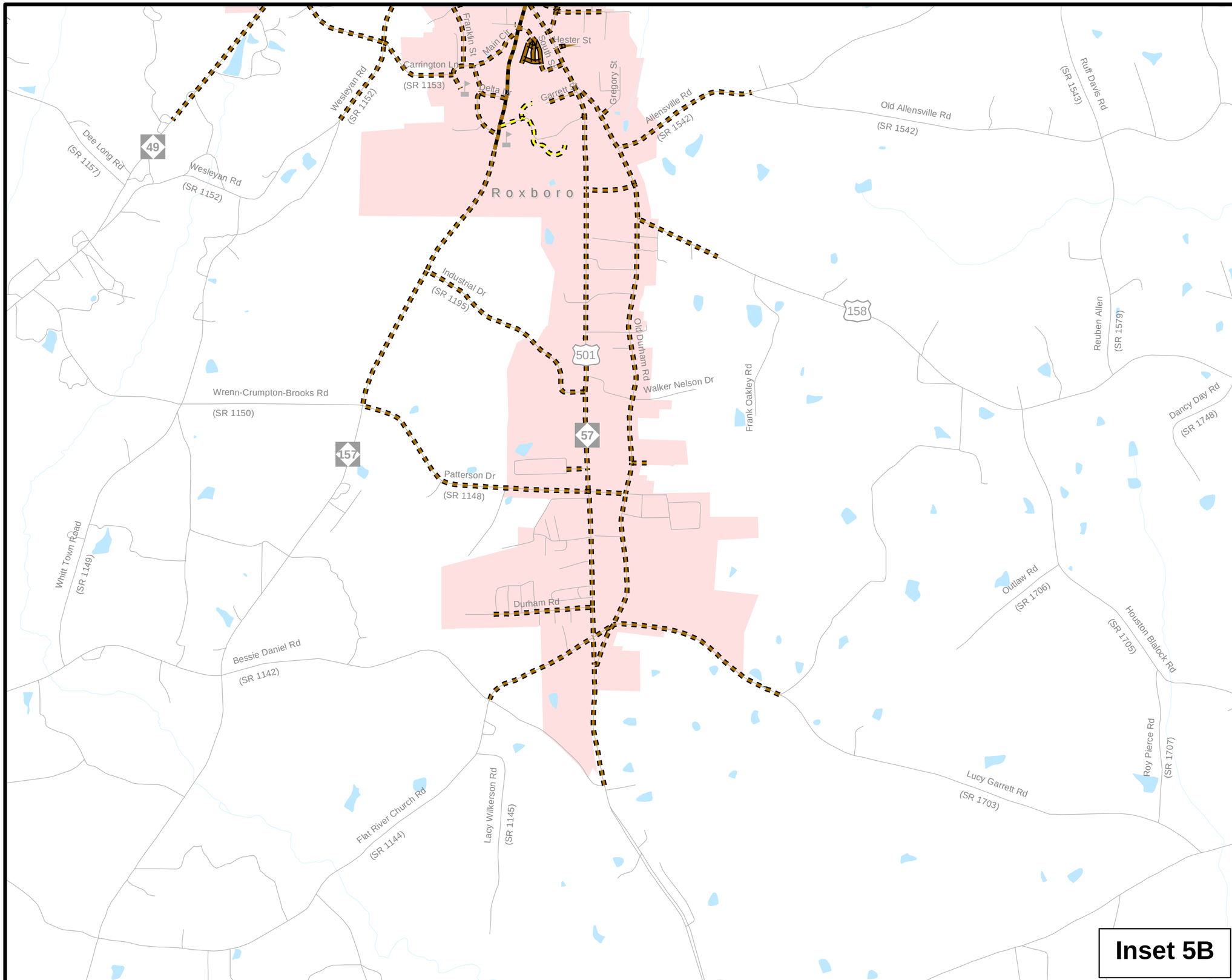

Pedestrian Map

Person County

Comprehensive Transportation Plan

Plan date: 10/8/10

Sidewalks
- Existing
- Needs Improvement
- Recommended

Off-road
- Existing
- Needs Improvement
- Recommended

Multi-Use Paths
- Existing
- Needs Improvement
- Recommended

- Existing Grade Separation
- Proposed Grade Separation

0 0.15 0.3 0.6 0.9 Miles

Sheet 5B of 5

N W E S

Base map date: 7/1/2009

Refer to CTP document for more details