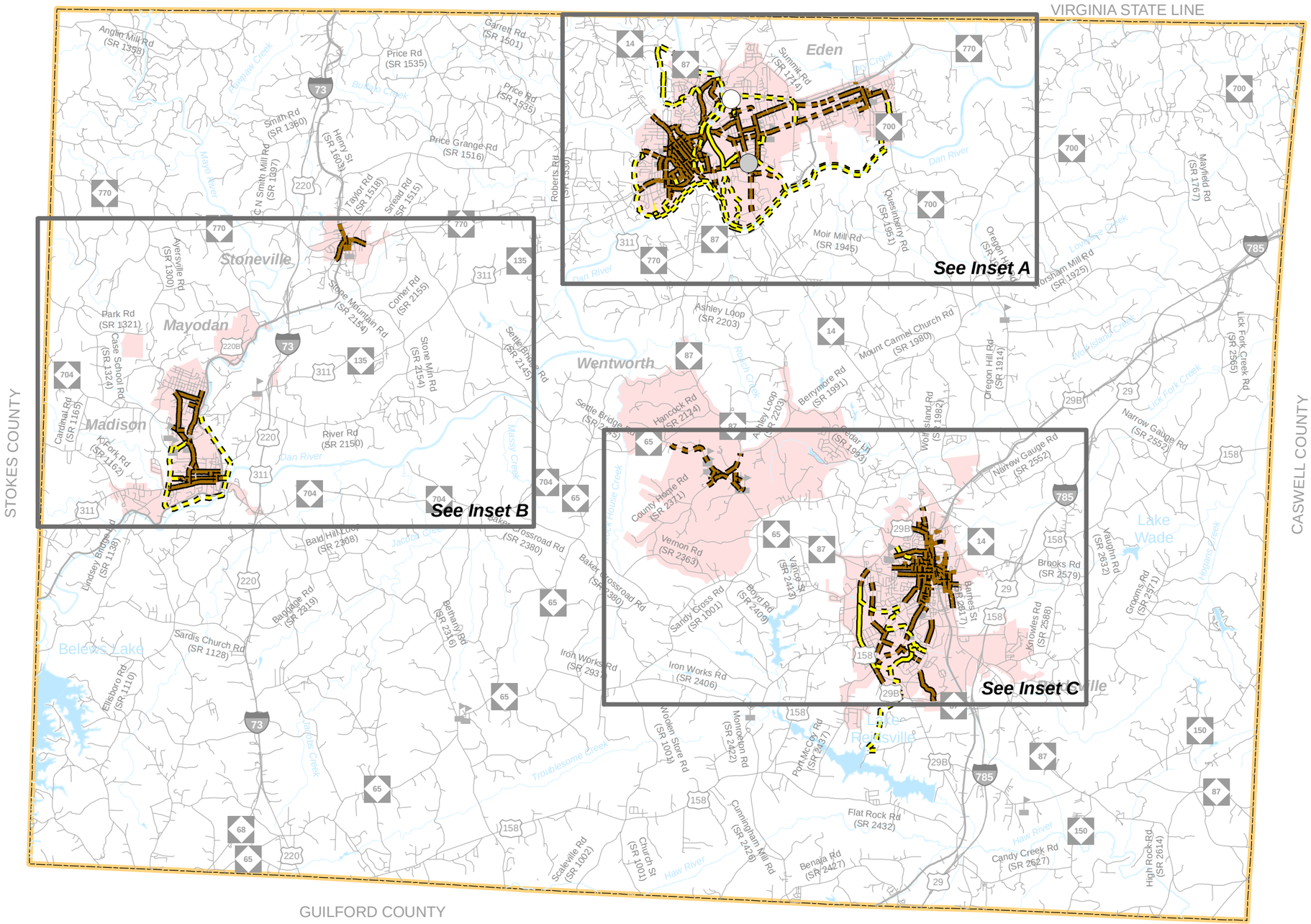

Sidewalks
- Existing
- Needs Improvement
- Recommended

Off Road
- Existing
- Needs Improvement
- Recommended

Multi-Use Paths
- Existing
- Needs Improvement
- Recommended

- Existing Grade Separation
- Proposed Grade Separation

0 0.5 1 2 3 4 Miles

Sheet 5 of 5

N W E S

Base map date: October 2008

Refer to CTP document for more details

Pedestrian Map

Rockingham County

Comprehensive Transportation Plan

Plan date: March 19, 2010

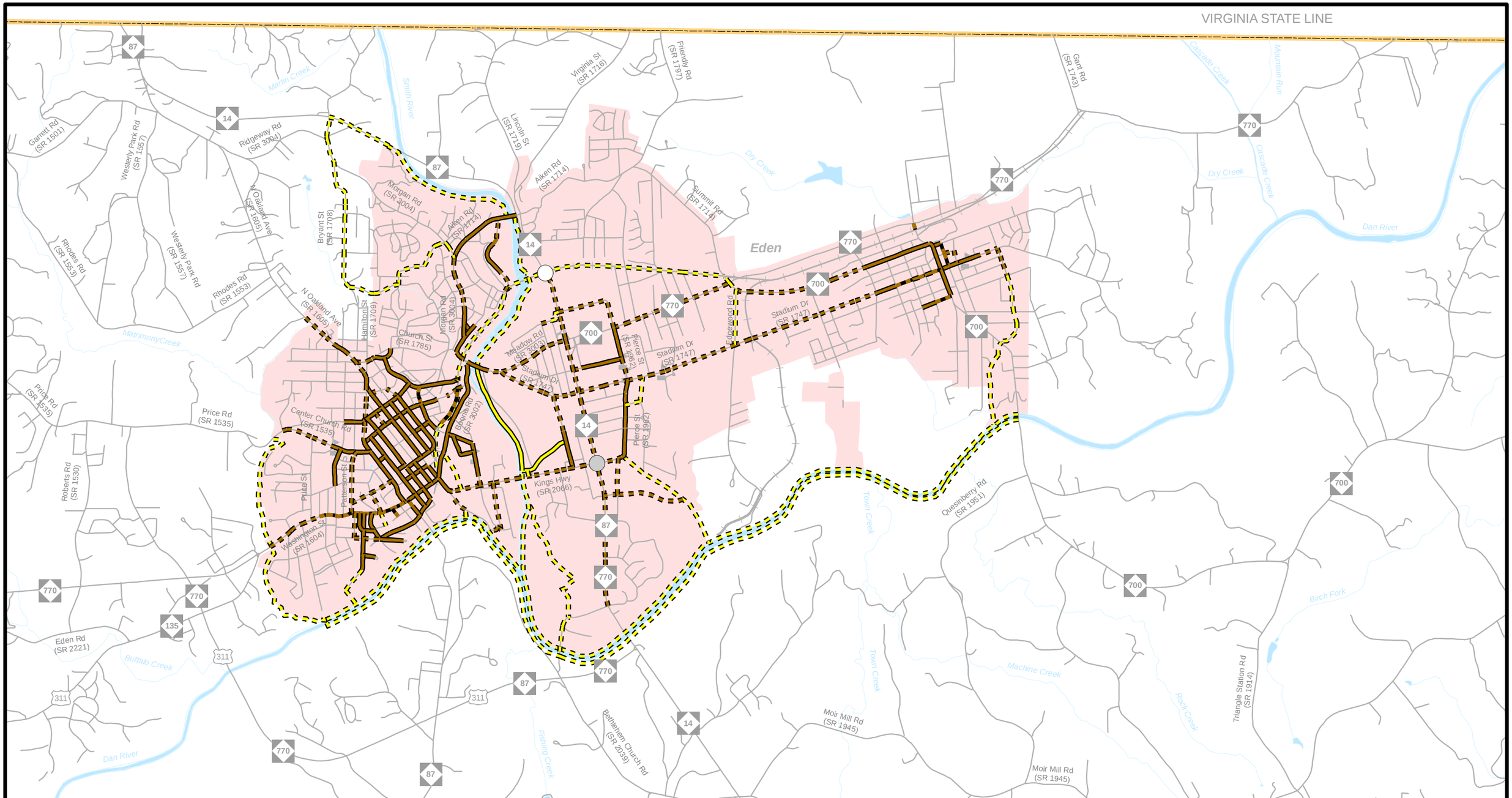

Sidewalks
- Existing
- Needs Improvement
- Recommended

Off Road
- Existing
- Needs Improvement
- Recommended

Multi-Use Paths
- Existing
- Needs Improvement
- Recommended

- Existing Grade Separation
- Proposed Grade Separation

0 0.25 0.5 1 1.5 Miles

N W E S

Sheet 5A of 5

Base map date: October 2008

Refer to CTP document for more details

Pedestrian Map
Inset A
Rockingham County
Comprehensive Transportation Plan

Plan date: March 19, 2010

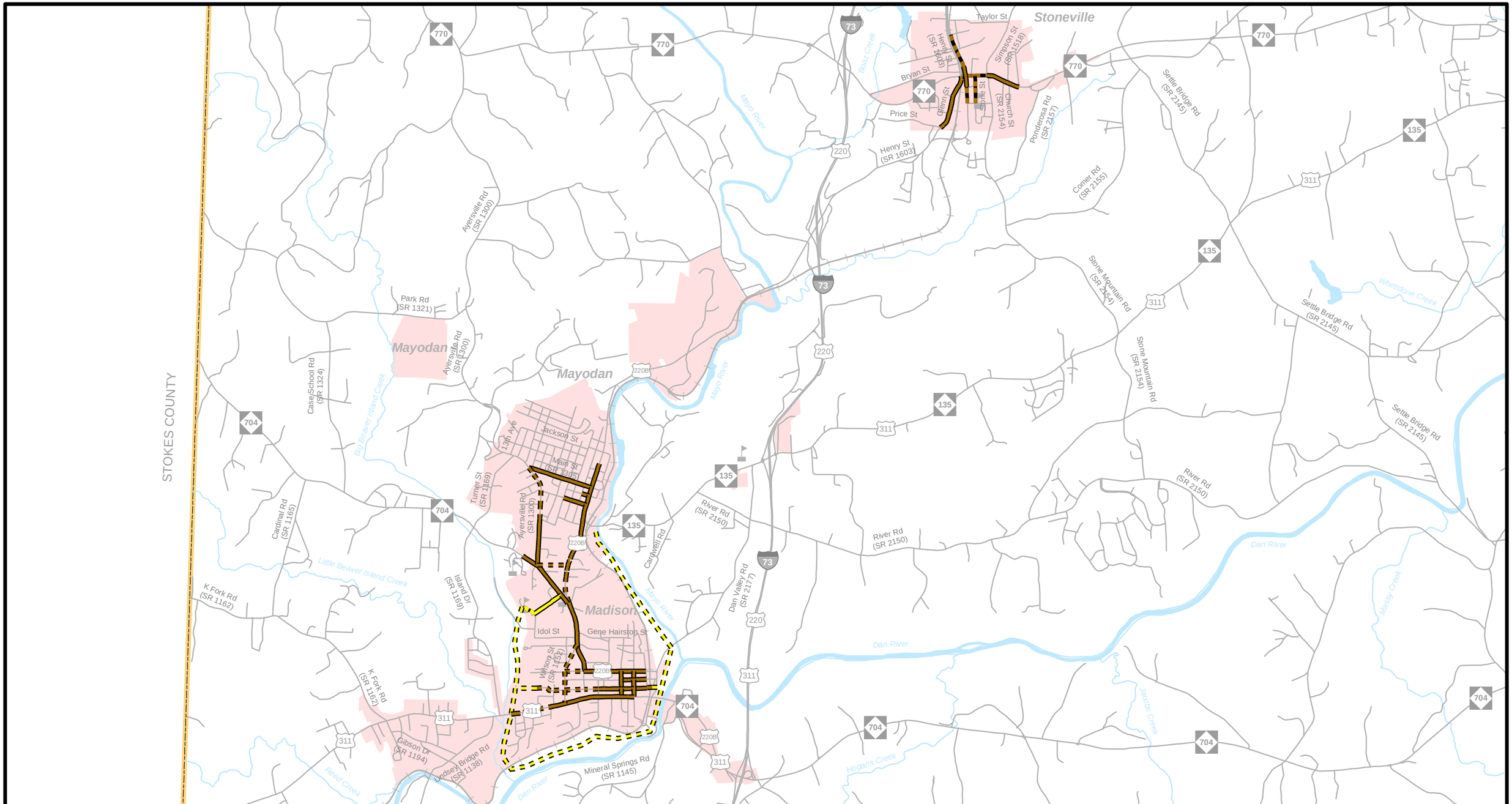

Sidewalks
- Existing
- Needs Improvement
- Recommended

Off Road
- Existing
- Needs Improvement
- Recommended

Multi-Use Paths
- Existing
- Needs Improvement
- Recommended

- Existing Grade Separation
- Proposed Grade Separation

0 0.25 0.5 1 1.5 Miles

Sheet 5B of 5

N W E S

Base map date: October 2008

Refer to CTP document for more details

Pedestrian Map
Inset B
Rockingham County
Comprehensive Transportation Plan

Plan date: March 19, 2010

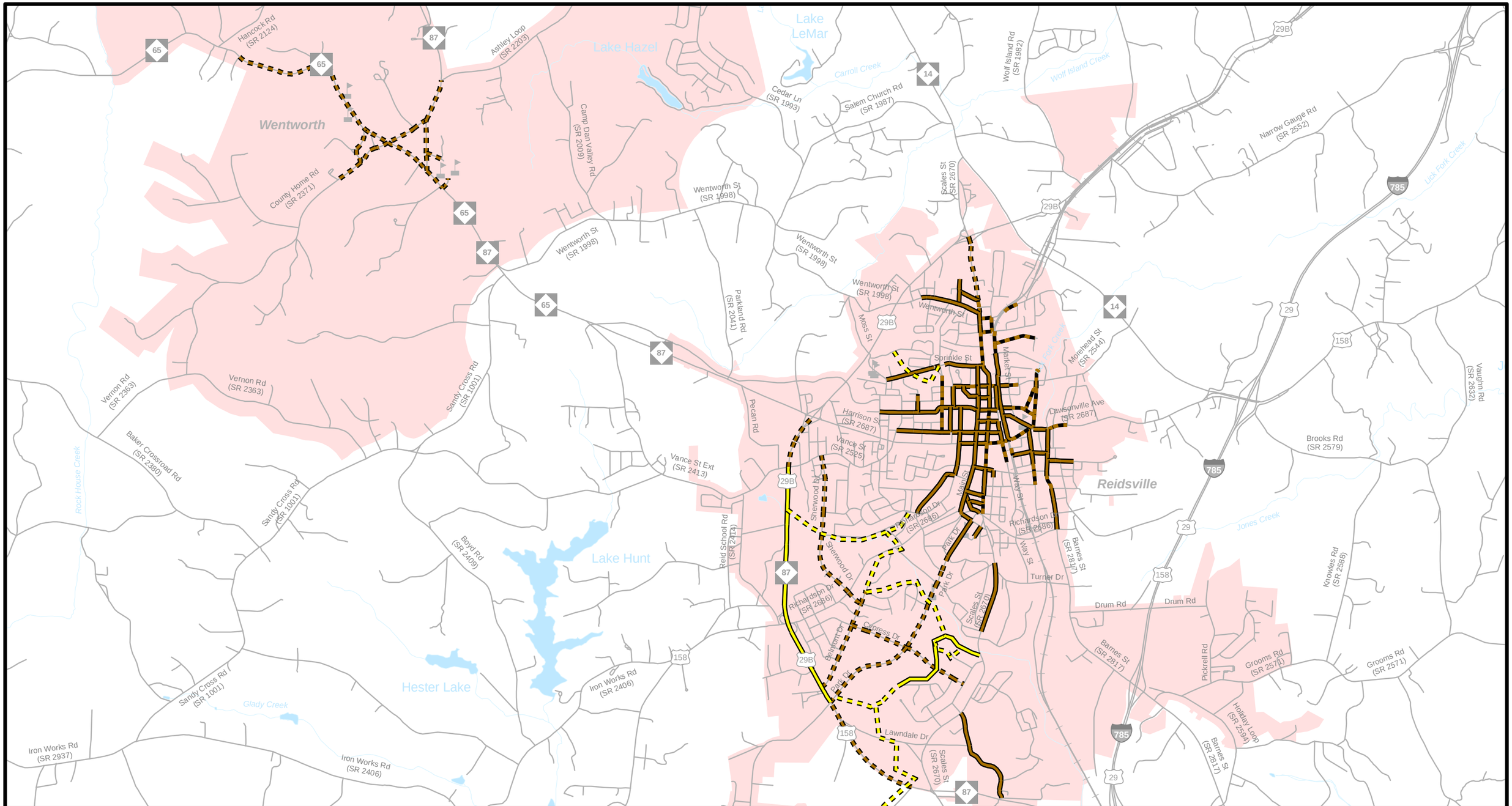

Sidewalks
- Existing
- Needs Improvement
- Recommended

Off Road
- Existing
- Needs Improvement
- Recommended

Multi-Use Paths
- Existing
- Needs Improvement
- Recommended

- Existing Grade Separation
- Proposed Grade Separation

0 0.15 0.3 0.6 0.9 1.2 Miles

Sheet 5C of 5

N W E S

Base map date: October 2008

Refer to CTP document for more details

Pedestrian Map
Inset C
Rockingham County
Comprehensive Transportation Plan

Plan date: March 19, 2010